

+NOTICE!!

These documents have been scanned!

Do not place un-scanned documents beneath this notice!

Do not remove this notice from this file!

GPO Jacket No. 560-102
Print Order 61549
Rise Business Services, LLC
Job=AZ15 9/23/2019



Box Number= AZ15271



Claim Begin-End: AMC035792-AMC035850

1 Initial Receipt



AZ15271-2

AMC034796-AMC035987

UNITED STATES
DEPARTMENT OF THE INTERIOR
BUREAU OF LAND MANAGEMENT

RECEIPT AND ACCOUNTING ADVICE

No. 2024583

06/02

06/25/94

Subject: CLAIM MAINTENANCE FEE 1995 (666)

2 46 13

66,500.00

Applicant:

CYPRUS AMAX MINERALS CO.
BOX 3299
ENGLEWOOD CO. 80155

SAME CK. # 01798112

Remitter: 303-643-5000

Assignor:

52246-8
52226-42

3
17

LEASE MANAGEMENT DATA NEW UPDATE PAYMENT

ORIGINAL SERIAL NO.	ASG.	TYPE	ST.	CTY.	FUND SYMBOL	ACRES/UNITS	RATE
AMC 51294, ET AL					52212		1
					52215		1
					52217		1

AMOUNT	ANV. DATE	EXP. DATE	BILL CYC.	S/C	DISTRICT	NEXT BILL	MISC. DATA	U of M	ACTUAL UNITS
	51294-295				2	52220-4			5
	51319-326				2	293003			1
	49312-313				2	303011-019			9

ASSIGNMENT SERIAL NO.	ASG.	TYPE	ST.	CTY.	FUND SYMBOL	ACRES/UNITS	RATE
49318				1	312238-260		5
49320				1	24349-331		3
49329				1	49577-		624 4

AMOUNT	ANV. DATE	EXP. DATE	BILL CYC.	S/C	DISTRICT	NEXT BILL	MISC. DATA	U of M	ACTUAL UNITS
	49334-368				35	52103-104			2
	49375				1	52106-110			5
	49377				1				

APPLY REMITTANCE

ACTION	FUND SYMBOL	CTY.	AMOUNT
FILING FEE	49379-381		3
RENTAL	49383		1
	49385		1
UNEARNED	49409-434	26	
REFUND	49436-438	3	
TOTAL	32184-185	2	
AMOUNT DUE	52188-190	3	

Remarks: 52114 1
97788-793 6
299053-1072 20
49476-477 2
49486-492 7
49498-381 4
49511-313 3
49524-526 3
49535-539 5
BY: DATE:

Lease in Escrow? 52192 1
 KGS? Of Interest?
 Auto Escalates? Operating Rights? Operator 195 2
 Auto Renew? Bond Filed?

FOR MMS USE ONLY
BILLEE NUMBER 49542-544 3
OCS SECTION CODE 52086 1

52197-188 2
52202-30210 9
52088-097 10
52099-101 11

52115-116
 52118
 52120-126
 52173-183
 52259-264
 309608
 52072-084
 48129
 48108-109
 48116-117
 48121

327843-852
 327854-855
 330826-860

15
10
2
35
1
664
11

AMOUNT	AVG DATE	REV DATE	BILL CYC	DISTRICT	NO	AMOUNT	AVG DATE	REV DATE	BILL CYC	DISTRICT	NO
35797-799					3	35817-819					3
35822-823					2	35826-829					4
35837-850					14	39092-114					23
39137-138					2	39144-145					2
39162-163					2	39165-191					27
48124-128					5	121768-769					2
265777					1	327648-655					8
35795-794					2	327657-753	97				97
52132-144					13	327755-805	51				51
52170-172					3	327810-822	13				13

UNITED STATES
DEPARTMENT OF THE INTERIOR
BUREAU OF LAND MANAGEMENT

RECEIPT AND ACCOUNTING ADVICE

No. 2061997 04

WG/AZ

08/03/94

Subject: CLAIM MAINTENANCE FEE 1995 (343)

2 2 13

34,300.00

Applicant:

MAGMA COPPER CO.
P.O. BOX 100
MIAMI AZ. 85539

SAME CK. # 0020736

Remitter: 473-6307

Assignor:

LEASE MANAGEMENT DATA NEW UPDATE PAYMENT

ORIGINAL SERIAL NO.	ASG.	TYPE	ST.	CTY.	FUND SYMBOL	ACRES/UNITS	RATE
AMC 28014, ET AL							

AMOUNT	ANV. DATE	EXP. DATE	BILL CYC.	S/C	DISTRICT	NEXT BILL	MISC. DATA	U of M	ACTUAL UNITS

ASSIGNMENT SERIAL NO.	ASG.	TYPE	ST.	CTY.	FUND SYMBOL	ACRES/UNITS	RATE

AMOUNT	ANV. DATE	EXP. DATE	BILL CYC.	S/C	DISTRICT	NEXT BILL	MISC. DATA	U of M	ACTUAL UNITS
						327204 142565 129535	21		

APPLY REMITTANCE			
ACTION	FUND SYMBOL	CTY.	AMOUNT
FILING FEE			
RENTAL			
UNEARNED			
REFUND			
TOTAL			
AMOUNT DUE			

Remarks: 97644
28040
28014-15
28041-2
27987-8
27994-28013
190637-40
28043-59
27738-55
27756-65
319065-7
7735-40
28036-8

35792-4 27808-57
35800-16 27858-905
35820-1 28023
35821-5 28025-8
35830-5 28031-3
215329-45
27766-807
28017-8
138512-46
40744
28542

BY: DATE:

Lease in Escrow?
 KGS?
 Auto Escalates?
 Auto Renew?

Of Interest?
Operating Rights?
Operator
Bond Filed?

FOR MMS USE ONLY

BILLEE NUMBER	FOREST REFUGE
OCS SECTION CODE	

UNITED STATES
DEPARTMENT OF THE INTERIOR
BUREAU OF LAND MANAGEMENT

Form 1370-20
(November 1967)

No. 896960

3-12-79

DATE

PARENT SERIAL NUMBER

ASSIGNMENT SERIAL NUMBER

Mining Claim Location Notices(59): Quartz Site et al

APPLICANT:

REMITTER IF DIFFERENT THAN APPLICANT: SUBJECT

Exxon Minerals Co.
P. O. Box 120
Denver, CO 80201

Indexed

A MC 35792 thru A MC 35850

PURPOSE	FUND SYMBOL	AMOUNT
FILING FEE EARNED	140850	295.00
ADVANCE FILING FEE AND/OR RENTAL	14X6800	

ACRES COUNTY

OLD LEASE NEW LEASE

NEW LEASE

EFFECTIVE DATE

FUND SYMBOL COUNTY AMOUNT

APPLY: FILING FEE 140850

ASSIGNMENT: COMPLETE AREA

RENTAL

PORTION OF AREA: ASSIGNED AREA

REFUND

RETAINED AREA

RETAIN IN UNEARNED ACCOUNT

TOTAL

REMARKS

OF INTEREST BUT NOT OF SPECIFIC AREA:

BOND FILED

NO BOND FILED

BY DATE

DO NOT ACCEPT THIS COPY AS A RECEIPT
ACCOUNTING ADVICE COPY

UNITED STATES
DEPARTMENT OF THE INTERIOR
BUREAU OF LAND MANAGEMENT

Form 1370-20
(November 1967)

No. 896960

3-12-79

DATE

PARENT SERIAL NUMBER

ASSIGNMENT SERIAL NUMBER

Mining Claim Location Notices(59): Quartz Site et al

APPLICANT:

REMITTER IF DIFFERENT THAN APPLICANT: ^{SUBJECT}

Exxon Minerals Co.
P. O. Box 120
Denver, CO 80201

Indexed

A MC 35792 thru A MC 35850

PURPOSE	FUND SYMBOL	AMOUNT
FILING FEE EARNED	140850	295.00
ADVANCE FILING FEE AND/OR RENTAL	14X6800	

ACRES

COUNTY

OLD LEASE

NEW LEASE

NEW LEASE

EFFECTIVE DATE

FUND SYMBOL

COUNTY

AMOUNT

APPLY:

FILING FEE 140850

RENTAL

ASSIGNMENT:
COMPLETE AREA

PORTION OF AREA:
ASSIGNED AREA

REFUND

RETAINED AREA

RETAIN IN UNEARNED ACCOUNT

TOTAL

REMARKS

OF INTEREST BUT NOT
OF SPECIFIC AREA:

BOND FILED

NO BOND FILED

BY

DATE

DO NOT ACCEPT THIS COPY AS A RECEIPT
CASE FOLDER COPY

NOTICE!!

These documents have been scanned!

Do not place un-scanned documents beneath this notice!

Do not remove this notice from this file!

GPO Jacket No. 560-102
Print Order 61549
Rise Business Services, LLC
Job=AZ15 9/23/2019



Box Number= AZ15271



Claim Begin-End: AMC035792-AMC035850

2 Correspondence



AZ15271-2

AMC034796-AMC035987

**NO
DOCUMENTS
FOUND**

NO DOCUMENTS FOUND
NO DOCUMENTS FOUND

NOTICE!!

These documents have been scanned!

Do not place un-scanned documents beneath this notice!

Do not remove this notice from this file!

GPO Jacket No. 560-102
Print Order 61549
Rise Business Services, LLC
Job=AZ15 9/23/2019



Box Number= AZ15271



Claim Begin-End: AMC035792-AMC035850

3 Transfers



AZ15271-2

AMC034796-AMC035987

**NO
DOCUMENTS
FOUND**

NO DOCUMENTS FOUND
NO DOCUMENTS FOUND

NOTICE!!

These documents have been scanned!

Do not place un-scanned documents beneath this notice!

Do not remove this notice from this file!

GPO Jacket No. 560-102
Print Order 61549
Rise Business Services, LLC
Job=AZ15 9/23/2019



Box Number= AZ15271



Claim Begin-End: AMC035792-AMC035850

4 Annual Filings



AZ15271-2

AMC034796-AMC035987

35792

39092

131760

265777

308180

327648

330826

24349

97784

299053

309608

48023

333428

50970

49212

52072

293003

303011

312258

Cyprus Amax Minerals Company
9100 East Mineral Circle
Post Office Box 3299
Englewood, Colorado 80155-3299
(303) 643-5000

SR



**CYPRUS AMAX
MINERALS COMPANY**

Certified Mail

August 1, 1997

U.S. Department of the Interior
Bureau of Land Management
3707 North 7th Street
Siete Square Building
Phoenix, Arizona 85014

Maintenance Fees for Unpatented Mining Claims
Cyprus Miami Mining Corporation

Gentlemen:

Pursuant to 43 CFR § 3833.1-5, as amended, Cyprus Miami Mining Corporation desires to retain/maintain the 689 unpatented lode mining claims and mill sites which are listed on the attached Exhibit "A". Also, enclosed is our check in the amount of \$68,900.00 (\$100.00 per claim) to cover the required maintenance fees necessary to retain/maintain the claims through the period ending 12:00 noon on September 1, 1998.

Please acknowledge receipt by dating and signing where indicated below and return one (1) copy of this letter, together with a date and time stamped copy of Exhibit "A", to the attention of the **Land Management Department** at the above letterhead address.

Should you have any questions, please contact me at (303) 643-5140. Thank you for your assistance.

Yours truly,

Lynn Taets
Land Administrator

/lmt

Enclosures

ARIZONA
STATE OFFICE
PHOENIX, ARIZONA

Aug 11 10 10 AM '97

RECEIVED
BUREAU OF
LAND MANAGEMENT

RECEIVED AND ACKNOWLEDGED THIS 14 DAY OF AUGUST, 1997

BY: Juan M. Taets

TITLE: ACTS #

ENTERED IN COMPUTER

9/8/97

VERIFIED

11/21/98

EXHIBIT "A"

Attached to and made a part of that certain letter dated the 1 day of August, 1997, covering the following described unpatented lode claims and mill sites located in the State of Arizona, County of Gila, to-wit:

NAME OF CLAIM	ORIGINAL RECORDATION		AMENDED RECORDATION		BLM SERIAL NO.	
	BOOK	PAGE	BOOK	PAGE		
HERB MILL SITE 12	301	796			A MC	51294
HERB MILL SITE 14	301	798			A MC	51295
JOAN MILL SITE 25	288	737	291	81	A MC	51319
JOAN MILL SITE 34	288	746	637	799	A MC	51320
JOAN MILL SITE 42	288	754	637	802	A MC	51321
JOAN MILL SITE 43	288	755	637	805	A MC	51322
JOAN MILL SITE 48	288	760	637	808	A MC	51323
JOAN MILL SITE 49	288	761	637	811	A MC	51324
JOAN MILL SITE 53	288	765	637	814	A MC	51325
JOAN MILL SITE 54	288	766	637	817	A MC	51326
IL 81	216	449			A MC	49312
IL 82	216	450			A MC	49313
IL 92	216	520			A MC	49318
IL 94	216	522			A MC	49320
IL 103	216	531			A MC	49329
IL 110	216	538			A MC	49334
IL 111	216	539			A MC	49335
IL 112	216	540			A MC	49336
IL 113	216	541			A MC	49337
IL 114	216	542			A MC	49338
IL 115	216	543			A MC	49339
IL 116	216	544			A MC	49340
IL 117	216	545			A MC	49341
IL 118	216	546			A MC	49342
IL 119	216	547			A MC	49343
IL 120	216	550			A MC	49344
IL 121	216	551	305	422	A MC	49345
IL 122	216	552			A MC	49346
IL 123	216	553	305	421	A MC	49347
IL 124	216	554			A MC	49348
IL 125	216	555			A MC	49349
IL 126	216	556			A MC	49350
IL 127	216	557			A MC	49351
IL 128	216	558			A MC	49352
IL 129	216	559			A MC	49353
IL 130	216	560			A MC	49354
IL 131	216	561			A MC	49355
IL 132	216	562			A MC	49356

MIAMICLM.LND

RECEIVED
 BUREAU OF
 LAND MANAGEMENT
 AUG 11 10 11 AM '97
 ARIZONA
 STATE OFFICE
 PHOENIX, ARIZONA

Handwritten notes:
 4/20/98
 8

EXHIBIT "A" (Continued)

NAME OF CLAIM	ORIGINAL RECORDATION		AMENDED RECORDATION		BLM SERIAL NO.	
	BOOK	PAGE	BOOK	PAGE	SERIAL	NO.
IL 133	216	563			A MC	49357
IL 134	216	564			A MC	49358
IL 135	216	565			A MC	49359
IL 136	216	566			A MC	49360
IL 137	216	567			A MC	49361
IL 138	216	568			A MC	49362
IL 139	216	569			A MC	49363
IL 143	216	573	305	420	A MC	49364
IL 144	216	574	305	419	A MC	49365
IL 145	216	575	305	418	A MC	49366
IL 146	216	576			A MC	49367
IL 147	216	577			A MC	49368
IL 154	216	583			A MC	49375 -
IL 156	216	585			A MC	49377 -
IL 158	216	587			A MC	49379
IL 159	216	588			A MC	49380
IL 160	216	589			A MC	49381
IL 162	216	591			A MC	49383
IL 168	216	597	305	417	A MC	49385 -
IL 200	216	548			A MC	49409
IL 201	216	549			A MC	49410
IL 202	230	605			A MC	49411
IL 203	230	606			A MC	49412
IL 204	230	607			A MC	49413
IL 205	230	608			A MC	49414
IL 206	230	609			A MC	49415
IL 207	230	610			A MC	49416
IL 208	230	611			A MC	49417
IL 209	230	612			A MC	49418
IL 210	230	613			A MC	49419
IL 211	230	614			A MC	49420
IL 212	230	615			A MC	49421
IL 213	230	616			A MC	49422
IL 214	230	617			A MC	49423
IL 215	230	618			A MC	49424
IL 216	230	619			A MC	49425
IL 217	230	620			A MC	49426
IL 218	230	621			A MC	49427

MIAMICLM.LND

RECEIVED
BUREAU OF
LAND MANAGEMENT

Aug 11 10 11 AM '97

ARIZONA
STATE OFFICE
PHOENIX, ARIZONA

49381

RECEIVED
BUREAU OF
LAND MANAGEMENT

AUG 11 10 11 AM '97

EXHIBIT "A" (Continued)

ARIZONA
STATE OFFICE
PHOENIX, ARIZONA

NAME OF CLAIM	ORIGINAL RECORDATION		AMENDED RECORDATION		BLM SERIAL NO.	
	BOOK	PAGE	BOOK	PAGE	SERIAL	NO.
IL 219	230	622			A MC	49428
IL 304	299	216			A MC	49429
IL 305	299	217			A MC	49430
IL 306	299	218			A MC	49431
IL 307	299	219			A MC	49432
IL 308	299	220			A MC	49433
IL 309	299	221			A MC	49434
IL 311	305	415			A MC	49436
IL 312	305	416			A MC	49437
IL 313	308	973			A MC	49438
CONCHO NO. 3	35	172	211	71	A MC	52184
CONCHO NO. 4	35	173	211	73	A MC	52185
BLUEBIRD	46	580			A MC	52188
SUNSHINE	48	8			A MC	52189
BUSY BEE	48	287	301	927	A MC	52190
ROSCOE #3	69	76			A MC	52192
ROSCOE #9	69	425			A MC	52194
CLAY NO. 3	176	103	301	929	A MC	52195
CLAY NO. 5	176	105	299	163	A MC	52197
CLAY NO. 6	201	571			A MC	52198
CLAY 10	205	358			A MC	52202
CLAY 11	205	359			A MC	52203
CLAY 12	205	360			A MC	52204
CLAY 13	205	613			A MC	52205
CLAY 14	205	614			A MC	52206
CLAY 15	205	615			A MC	52207
CLAY 16	205	616	299	165	A MC	52208
CLAY 17	205	617			A MC	52209
CLAY 18	205	618			A MC	52210
MILLY	192	286			A MC	52212
ROBBY	192	289			A MC	52215
JANET	192	291			A MC	52217
ROSCOE 10	207	85			A MC	52220
ROSCOE 11	205	355			A MC	52221
ROSCOE 12	205	356			A MC	52222
ROSCOE 13	205	357			A MC	52223
ROSCOE 14	206	455	208	201	A MC	52224
BOSCOE 1	207	76			A MC	52226

MIAMICLM.LND

RECEIVED
BUREAU OF
LAND MANAGEMENT

Aug 11 10 11 AM '97

EXHIBIT "A" (Continued)

ARIZONA
STATE OFFICE
PHOENIX, ARIZONA

NAME OF CLAIM	ORIGINAL RECORDATION		AMENDED RECORDATION		BLM SERIAL NO.	
	BOOK	PAGE	BOOK	PAGE	SERIAL	NO.
BOSCOE 2	207	77			A MC	52227
BOSCOE 3	205	351	207	78	A MC	52228
BOSCOE 4	207	79			A MC	52229
BOSCOE 5	205	353			A MC	52230
BOSCOE 6	207	80			A MC	52231
BOSCOE 7	207	81			A MC	52232
BOSCOE 8	207	82			A MC	52233
BOSCOE 9	207	83			A MC	52234
BOSCOE 10	207	84	208	200	A MC	52235
BOSCOE 24	207	106			A MC	52236
BOSCOE 25	208	202			A MC	52237
ROBBY ANNEX-	207	86			A MC	52238
SUNSHINE ANNEX	207	87			A MC	52239
MILLY ANNEX	207	88			A MC	52240
LADY BIRD VISTA 1	224	450	757	305	A MC	52241
STANDARD NO. 15	227	483			A MC	52242
BILL SHAFT NO. 3	37	562	76	60	A MC	52246
BILL SHAFT NO. 4	37	563	76	61	A MC	52247
BILL SHAFT NO. 5	37	564	76	62	A MC	52248
AUGUST MINE FRACTION	757	303			A MC	293003
CMC-OX 001	793	262			A MC	303011
CMC-OX 002	793	265			A MC	303012
CMC-OX 003	793	268			A MC	303013
CMC-OX 004	793	271			A MC	303014
CMC-OX 005	793	274			A MC	303015
CMC-OX 006	793	277			A MC	303016
CMC-OX 007	793	280			A MC	303017
CMC-OX 008	793	283			A MC	303018
CMC-OX 009	793	286			A MC	303019
CMC-OX 010	823	821	95-660969		A MC	312258
CMC-OX 011	823	824	95-660970		A MC	312259
CMC-OX 012	823	827	95-660971		A MC	312260
CMC-OX 013	823	830	95-660972		A MC	312261
CMC-OX 014	823	833	95-660973		A MC	312262
VIEW	449	264	555	804	A MC	24349
LAKEVIEW	449	263	555	798	A MC	24350
OVERLOOK	449	262	555	801	A MC	24351
WEBSTER 1	320	548			A MC	49577

MIAMICLM.LND

RECEIVED
BUREAU OF
LAND MANAGEMENT

PAGE 5

AUG 11 10 11 AM '97

EXHIBIT "A" (Continued)

ARIZONA
STATE OFFICE
PHOENIX, ARIZONA
NAME OF CLAIM

	ORIGINAL RECORDATION		AMENDED RECORDATION		BLM	
	BOOK	PAGE	BOOK	PAGE	SERIAL	NO.
WEBSTER 2	320	550			A MC	49578
WEBSTER 3	320	552			A MC	49579
WEBSTER 4	320	554			A MC	49580
WEBSTER 5	320	556			A MC	49581
WEBSTER 6	320	558			A MC	49582
WEBSTER 7	320	560			A MC	49583
WEBSTER 8	320	562			A MC	49584
WEBSTER 9	320	564			A MC	49585
WEBSTER 10	320	566			A MC	49586
WEBSTER 11	320	568			A MC	49587
WEBSTER 12	320	570			A MC	49588
WEBSTER 13	320	572			A MC	49589
WEBSTER 14	320	574			A MC	49590
WEBSTER 15	320	576			A MC	49591
WEBSTER 16	320	578			A MC	49592
WEBSTER 17	320	580			A MC	49593
WEBSTER 18	320	582			A MC	49594
WEBSTER 19	320	584			A MC	49595
WEBSTER 20	320	586			A MC	49596
WEBSTER 21	320	588			A MC	49597
WEBSTER 22	320	590			A MC	49598
WEBSTER 23	320	592			A MC	49599
WEBSTER 24	320	594			A MC	49600
WEBSTER 25	320	596			A MC	49601
WEBSTER 26	320	598			A MC	49602
WEBSTER 27	320	600			A MC	49603
WEBSTER 28	320	602			A MC	49604
WEBSTER 29	320	604			A MC	49605
WEBSTER 30	320	606			A MC	49606
WEBSTER 31	320	608			A MC	49607
WEBSTER 32	320	610			A MC	49608
WEBSTER 33	320	612			A MC	49609
WEBSTER 34	320	614			A MC	49610
WEBSTER 35	320	616			A MC	49611
WEBSTER 36	320	618			A MC	49612
WEBSTER 37	320	620			A MC	49613
WEBSTER 38	320	622			A MC	49614
WEBSTER 39	320	624			A MC	49615

MIAMICLM.LND

RECEIVED
BUREAU OF
LAND MANAGEMENT

AUG 11 10 11 AM '97

PAGE 6

EXHIBIT "A" (Continued)

ARIZONA
STATE OFFICE
PHOENIX, ARIZONA

NAME OF CLAIM	ORIGINAL RECORDATION		AMENDED RECORDATION		BLM SERIAL NO.	
	BOOK	PAGE	BOOK	PAGE		
WEBSTER 40	320	626			A MC	49616
WEBSTER 41	320	628			A MC	49617
WEBSTER 42	320	630			A MC	49618
WEBSTER 43	320	632			A MC	49619
WEBSTER 44	320	634			A MC	49620
WEBSTER 45	320	636			A MC	49621
WEBSTER 46	320	638			A MC	49622
WEBSTER 47	323	813			A MC	49623
WEBSTER 48	323	814			A MC	49624
LUCHILLA	22	76	75	164	A MC	52103
LUCHILLA NO. 2	18	56	75	163	A MC	52104
LUCHILLA FRACTION	38	624	42	167	A MC	52106
RAVEN	22	77	82	150	A MC	52107
MANZANITA NO. 2	17	85	75	162	A MC	52108
MANZANITA NO. 3	18	17	82	148	A MC	52109
I.C.	36	548	75	161	A MC	52110
BLACK EAGLE NO. 1	48	169	82	149	A MC	52114
F.C. NO. 5	494	457			A MC	97788
F.C. NO. 6	494	459			A MC	97789
F.C. NO. 7	494	461			A MC	97790
F.C. NO. 8	494	463			A MC	97791
F.C. NO. 9	494	465			A MC	97792
F.C. NO. 10	494	467			A MC	97793
CCWC-1	779	948			A MC	299053
CCWC-2	779	950			A MC	299054
CCWC-3	779	952			A MC	299055
CCWC-4	779	955			A MC	299056
CCWC-5	779	958			A MC	299057
CCWC-6	779	961			A MC	299058
CCWC-7	779	964			A MC	299059
CCWC-8	779	967			A MC	299060
CCWC-9	779	970			A MC	299061
CCWC-10	779	973			A MC	299062
CCWC-11	779	976			A MC	299063
CCWC-12	779	979			A MC	299064
CCWC-13	779	982			A MC	299065
CCWC-14	779	985			A MC	299066
CCWC-15	779	988			A MC	299067

MIAMICLM.LND

38

RECEIVED
BUREAU OF
LAND MANAGEMENT

AUG 11 10 11 AM '97

EXHIBIT "A" (Continued)

ARIZONA
STATE OFFICE
PHOENIX, ARIZONA

NAME OF CLAIM	ORIGINAL RECORDATION		AMENDED RECORDATION		BLM SERIAL NO.
	BOOK	PAGE	BOOK	PAGE	
CCWC-16	779	991			A MC 299068
CCWC-17	779	993			A MC 299069
CCWC-18	779	996			A MC 299070
CCWC-19	779	999			A MC 299071
CCWC-20	780	01			A MC 299072
RALSTON 15	337	61			A MC 49476
RALSTON 16	337	63			A MC 49477
RALSTON 25	337	81			A MC 49486
RALSTON 26	337	83			A MC 49487
RALSTON 27	337	85			A MC 49488
RALSTON 28	337	87			A MC 49489
RALSTON 29	337	89			A MC 49490
RALSTON 30	337	91			A MC 49491
RALSTON 31	337	845			A MC 49492
RALSTON 37	337	857			A MC 49498
RALSTON 38	337	859			A MC 49499
RALSTON 39	337	861			A MC 49500
RALSTON 40	337	863			A MC 49501
RALSTON 50	337	883			A MC 49511
RALSTON 51	337	885			A MC 49512
RALSTON 52	337	887			A MC 49513
RALSTON 63	337	909			A MC 49524
RALSTON 64	337	911			A MC 49525
RALSTON 65	337	913			A MC 49526
RALSTON 74	337	931			A MC 49535
RALSTON 75	337	933			A MC 49536
RALSTON 76	337	935			A MC 49537
RALSTON 77	337	937			A MC 49538
RALSTON 78	337	939			A MC 49539
RALSTON 81	337	945			A MC 49542
RALSTON 82	337	947			A MC 49543
RALSTON 83	337	949			A MC 49544
COPPER DOOAR NO. 2	39	232	261	433	A MC 52086
DIVIDE #2	36	522	261	437	A MC 52088
DIVIDE #3	36	523	261	439	A MC 52089
DIVIDE #4	36	524	261	441	A MC 52090
DIVIDE #5	36	525	261	443	A MC 52091
DIVIDE #6	36	526	261	445	A MC 52092

RECEIVED
BUREAU OF
LAND MANAGEMENT

AUG 11 10 11 AM '97

EXHIBIT "A" (Continued)

ARIZONA
STATE OFFICE
PHOENIX, ARIZONA
NAME OF CLAIM

NAME OF CLAIM	ORIGINAL RECORDATION		AMENDED RECORDATION		BLM SERIAL NO.	
	BOOK	PAGE	BOOK	PAGE	SERIAL	NO.
DIVIDE #7	36	527	261	447	A MC	52093
DIVIDE #8	36	528	261	449	A MC	52094
DIVIDE #9	36	529	261	451	A MC	52095
DIVIDE #10	36	530	261	453	A MC	52096
DIVIDE #11	36	564	261	455	A MC	52097
B.C. 2	212	370			A MC	52099
B.C. 3	212	371			A MC	52100
B.C. 4	212	372			A MC	52101
LUCHILLA NO. 3	48	236	76	307	A MC	52105
I.C. #2	47	438			A MC	52111
GOLD COIN NO. 2	46	470	82	152	A MC	52112
GOLD COIN NO. 4	48	187	82	151	A MC	52113
GOLD BAR NO. 1	48	446			A MC	52115
GOLD BAR #2	48	446			A MC	52116
WARRIOR EXTENCTION #7	36	579	268	590	A MC	52118
RALSTON 2	261	458			A MC	52120
RALSTON 3	261	459			A MC	52121
RALSTON 4	261	460			A MC	52122
RALSTON 5	261	461			A MC	52123
RALSTON 6	261	462			A MC	52124
RALSTON 7	261	463			A MC	52125
RALSTON 8	261	464			A MC	52126
HOOPEs #3	2	232	295	546	A MC	52173
HOOPEs #4	2	233	295	548	A MC	52174
HOOPEs #5	2	234	295	550	A MC	52175
HOOPEs #6	2	235	295	552	A MC	52176
PINK LIMESTONE #1	170	534	295	537	A MC	52177
PINK LIMESTONE #2	170	535	295	539	A MC	52178
PINK LIMESTONE 3	295	541			A MC	52179
PINK LIMESTONE 4	295	542			A MC	52180
PINK LIMESTONE 5	295	543			A MC	52181
PINK LIMESTONE 6	295	544			A MC	52182
PINK LIMESTONE 7	295	545			A MC	52183
MGO #ONE	170	532			A MC	52259
MGO #2	170	533			A MC	52260
MGO 3	295	554			A MC	52261
MGO 4	295	555			A MC	52262
MGO 5	314	487			A MC	52263

RECEIVED
BUREAU OF
LAND MANAGEMENT

AUG 11 10 11 AM '97

EXHIBIT "A" (Continued)

ARIZONA
STATE OFFICE
PHOENIX, ARIZONA

NAME OF CLAIM

ORIGINAL
RECORDATION
BOOK PAGE

AMENDED
RECORDATION
BOOK PAGE

BLM
SERIAL NO.

HOOPES PLACER NO. 2	190	347			A MC	52264	✓
MGO #6	818	671			A MC	309608	✓
GE 1	214	466	558	577	A MC	52072	}
GE 2	214	467	558	580	A MC	52073	
GE 3	214	468	558	583	A MC	52074	
GE 4	214	469	558	586	A MC	52075	
GE 5	214	470	558	589	A MC	52076	
GE 6	214	471	558	592	A MC	52077	
GE 7	214	472	558	595	A MC	52078	
GE 8	214	473	558	598	A MC	52079	
GE 9	214	474	558	601	A MC	52080	
GE 10	214	475	558	604	A MC	52081	
GE 11	214	476			A MC	52082	
GE 12	214	477			A MC	52083	
GE 13	214	478			A MC	52084	
RESCUE MILL	270	576			A MC	48129	-
VALLEY FORGE	6	401			A MC	48108)
MIKADO	10	469			A MC	48109)
K.C.	6	400	248	590	A MC	48116)
CZAR	10	470	248	594	A MC	48117)
FOR 3	209	234	255	593	A MC	48121	-
QUARTZ SITE NO. 6 (A)	466	186			A MC	35797)
QUARTZ SITE NO. 7 (A)	466	185			A MC	35798)
QUARTZ SITE NO. 8 (A)	466	184			A MC	35799)
QUARTZ SITE #25 (A)	466	220			A MC	35817)
QUARTZ SITE #26 (A)	466	221			A MC	35818)
QUARTZ SITE #27 (A)	466	166			A MC	35819)
HARDROCK NO. 1 (A)	466	200			A MC	35822	>
HARDROCK NO. 2 (A)	466	193			A MC	35823	>
MOONLIGHT (A)	466	196			A MC	35826	}
BLACK OAK (A)	466	199			A MC	35827	
BLACK OAK NO. 2 (A)	466	198			A MC	35828	}
BLACK OAK NO. 3 (A)	466	197			A MC	35829	
PINTO COPPER FRACTION (A)	466	204			A MC	35837	}
PINTO COPPER NO. 1 (A)	466	210			A MC	35838	
PINTO COPPER NO. 2 (A)	466	211			A MC	35839	
PINTO COPPER NO. 3 (A)	466	212			A MC	35840	
PINTO COPPER NO. 4 (A)	466	213			A MC	35841	

MIAMICLM.LND

28

RECEIVED
BUREAU OF
LAND MANAGEMENT

AUG 11 10 11 AM '97

PAGE 10

EXHIBIT "A" (Continued)

ARIZONA
STATE OFFICE
PHOENIX, ARIZONA

NAME OF CLAIM

ORIGINAL
RECORDATION
BOOK PAGE

AMENDED
RECORDATION
BOOK PAGE

BLM
SERIAL NO.

PINTO COPPER NO. 5 (A)	466	214			A MC	35842
PINTO COPPER NO. 6 (A)	466	219			A MC	35843
PINTO COPPER NO. 7 (A)	466	222			A MC	35844
PINTO COPPER NO. 8 (A)	466	223			A MC	35845
PINTO COPPER NO. 9 (A)	466	205			A MC	35846
PINTO COPPER NO. 10 (A)	466	206			A MC	35847
PINTO COPPER NO. 11 (A)	466	207			A MC	35848
PINTO COPPER NO. 12 (A)	466	208			A MC	35849
PINTO COPPER NO. 13 (A)	466	209			A MC	35850
KAY 1	262	305	471	40	A MC	39092
KAY 2	262	306	471	41	A MC	39093
KAY 3	262	307	471	42	A MC	39094
KAY 4	262	308	471	43	A MC	39095
KAY 5	262	309	471	44	A MC	39096
KAY 6	262	310	471	45	A MC	39097
KAY 7	262	311	471	46	A MC	39098
KAY 8	262	312	471	47	A MC	39099
KAY 9	262	313	471	48	A MC	39100
KAY 10	262	314	471	49	A MC	39101
KAY 11	262	315	471	50	A MC	39102
KAY 12	262	316	471	51	A MC	39103
KAY 13	262	317	471	52	A MC	39104
KAY 14	262	318	471	53	A MC	39105
KAY 15	262	319	471	54	A MC	39106
KAY 16	262	320	471	55	A MC	39107
KAY 17	262	321	471	56	A MC	39108
KAY 18	262	322	471	57	A MC	39109
KAY 19	262	323	471	58	A MC	39110
KAY 20	262	324	471	59	A MC	39111
KAY 21	262	325	471	60	A MC	39112
KAY 22	262	326	471	61	A MC	39113
KAY 23	262	327	471	62	A MC	39114
KAY 50	262	352	471	85	A MC	39137
KAY 51	262	353	471	86	A MC	39138
KAY 57	262	359	471	92	A MC	39144
KAY 58	262	360	471	93	A MC	39145
KAY 81	264	328	471	110	A MC	39162
KAY 82	264	329	471	111	A MC	39163

MIAMICLM.LND

21

RECEIVED
BUREAU OF
LAND MANAGEMENT

AUG 11 10 11 AM '97

EXHIBIT "A" (Continued)

ARIZONA
STATE OFFICE
PHOENIX, ARIZONA

NAME OF CLAIM	ORIGINAL RECORDATION		AMENDED RECORDATION		BLM SERIAL NO.	
	BOOK	PAGE	BOOK	PAGE	SERIAL	NO.
KAY 85	262	373	471	113	A MC	39165
KAY 86	262	374	471	114	A MC	39166
KAY 87	262	375	471	115	A MC	39167
KAY 88	262	376	471	116	A MC	39168
KAY 89	262	377	471	117	A MC	39169
KAY 90	262	378	471	118	A MC	39170
KAY 91	262	379	471	119	A MC	39171
KAY 92	262	380	471	120	A MC	39172
KAY 93	262	381	471	121	A MC	39173
KAY 94	262	382	471	122	A MC	39174
KAY 95	262	383	471	123	A MC	39175
KAY 96	262	384	471	124	A MC	39176
KAY 97	262	385	471	125	A MC	39177
KAY 98	262	386	471	126	A MC	39178
KAY 99	262	387	471	127	A MC	39179
KAY 100	262	388	471	128	A MC	39180
KAY 101	262	389	471	129	A MC	39181
KAY 102	262	390	471	130	A MC	39182
KAY 103	262	391	471	131	A MC	39183
KAY 104	262	392	471	132	A MC	39184
KAY 108	262	396	471	133	A MC	39185
KAY 109	270	267	471	134	A MC	39186
KAY 110	270	268	471	135	A MC	39187
KAY 111	270	269	471	136	A MC	39188
KAY 112	270	270	471	137	A MC	39189
KAY 113	270	271	471	138	A MC	39190
KAY 114	270	272	471	139	A MC	39191
DESERTER	20	16	24	239	A MC	48124
CHIEF #3	25	79	24	240	A MC	48125
CHIEF #4	25	80	24	241	A MC	48126
CHIEF #5	25	81	24	242	A MC	48127
CHIEF #6	25	82	24	243	A MC	48128
KAY 142	536	11			A MC	131768
KAY 143	536	13			A MC	131769
CHIEF FRACTION	694	559			A MC	265777
QUARTZ SITE NO. 4 (A)	466	188			A MC	35795
QUARTZ SITE NO. 5 (A)	466	187			A MC	35796
1511551	303	639			A MC	52132

RECEIVED
BUREAU OF
LAND MANAGEMENT

AUG 11 10 11 AM '97

PAGE 12

EXHIBIT "A" (Continued)

ARIZONA
STATE OFFICE
PHOENIX, ARIZONA
NAME OF CLAIM

NAME OF CLAIM	ORIGINAL RECORDATION		AMENDED RECORDATION		BLM SERIAL NO.	
	BOOK	PAGE	BOOK	PAGE	SERIAL	NO.
1511552	303	640			A MC	52133
2211551	303	641			A MC	52134
2211552	303	642			A MC	52135
2211553	303	643			A MC	52136
2211554	303	644			A MC	52137
2211555	303	645			A MC	52138
2211556	303	646			A MC	52139
2211557	303	647			A MC	52140
2211558	303	648			A MC	52141
2211559	315	978	319	638	A MC	52142
22115510	315	979	319	640	A MC	52143
22115511	315	980	319	642	A MC	52144
2711551	303	674			A MC	52170
2711552	303	675			A MC	52171
2711553	303	676			A MC	52172
CMHR-2611557	809	724			A MC	308180
CMHR-2611558	809	726			A MC	308181
FUTURE 1 MILLSITE	93-637242				A MC	327648
FUTURE 2 MILLSITE	93-637243				A MC	327649
FUTURE 3 MILLSITE	93-637244				A MC	327650
FUTURE 4 MILLSITE	93-637245				A MC	327651
FUTURE 5 MILLSITE	93-637246				A MC	327652
FUTURE 6 MILLSITE	93-637247				A MC	327653
FUTURE 7 MILLSITE	93-637248				A MC	327654
FUTURE 8 MILLSITE	93-637249				A MC	327655
FUTURE 9 MILLSITE	93-637250				A MC	327657
FUTURE 10 MILLSITE	93-637251				A MC	327658
FUTURE 11 MILLSITE	93-637252				A MC	327659
FUTURE 12 MILLSITE	93-637253				A MC	327660
FUTURE 13 MILLSITE	93-637254				A MC	327661
FUTURE 14 MILLSITE	93-637255				A MC	327662
FUTURE 15 MILLSITE	93-637256				A MC	327663
FUTURE 16 MILLSITE	93-637257				A MC	327664
FUTURE 17 MILLSITE	93-637258				A MC	327665
FUTURE 18 MILLSITE	93-637259				A MC	327666
FUTURE 19 MILLSITE	93-637260				A MC	327667
FUTURE 20 MILLSITE	93-637261				A MC	327668
FUTURE 21 MILLSITE	93-637262				A MC	327669

MIAMICLM.LND

RECEIVED
BUREAU OF
LAND MANAGEMENT

AUG 11 10 11 AM '97

ARIZONA
STATE OFFICE
PHOENIX, ARIZONA

PAGE 13

EXHIBIT "A" (Continued)

NAME OF CLAIM	ORIGINAL RECORDATION		AMENDED RECORDATION		BLM SERIAL NO.
	BOOK	PAGE	BOOK	PAGE	
FUTURE 22 MILLSITE	93-637263		A MC	327670	
FUTURE 23 MILLSITE	93-637264		A MC	327671	
FUTURE 24 MILLSITE	93-637265		A MC	327672	
FUTURE 25 MILLSITE	93-637266		A MC	327673	
FUTURE 26 MILLSITE	93-637267		A MC	327674	
FUTURE 27 MILLSITE	93-637268		A MC	327675	
FUTURE 28 MILLSITE	93-637269		A MC	327676	
FUTURE 29 MILLSITE	93-637270		A MC	327677	
FUTURE 30 MILLSITE	93-637271		A MC	327678	
FUTURE 31 MILLSITE	93-637272		A MC	327679	
FUTURE 32 MILLSITE	93-637273		A MC	327680	
FUTURE 33 MILLSITE	93-637274		A MC	327681	
FUTURE 34 MILLSITE	93-637275		A MC	327682	
FUTURE 35 MILLSITE	93-637276		A MC	327683	
FUTURE 36 MILLSITE	93-637277		A MC	327684	
FUTURE 37 MILLSITE	93-637278		A MC	327685	
FUTURE 38 MILLSITE	93-637279		A MC	327686	
FUTURE 39 MILLSITE	93-637280		A MC	327687	
FUTURE 40 MILLSITE	93-637281		A MC	327688	
FUTURE 41 MILLSITE	93-637282		A MC	327689	
FUTURE 42 MILLSITE	93-637283		A MC	327690	
FUTURE 43 MILLSITE	93-637284		A MC	327691	
FUTURE 44 MILLSITE	93-637285		A MC	327692	
FUTURE 45 MILLSITE	93-637286		A MC	327693	
FUTURE 46 MILLSITE	93-637287		A MC	327694	
FUTURE 47 MILLSITE	93-637288		A MC	327695	
FUTURE 48 MILLSITE	93-637289		A MC	327696	
FUTURE 49 MILLSITE	93-637290		A MC	327697	
FUTURE 50 MILLSITE	93-637291		A MC	327698	
FUTURE 51 MILLSITE	93-637292		A MC	327699	
FUTURE 52 MILLSITE	93-637293		A MC	327700	
FUTURE 53 MILLSITE	93-637294		A MC	327701	
FUTURE 54 MILLSITE	93-637295		A MC	327702	
FUTURE 55 MILLSITE	93-637296		A MC	327703	
FUTURE 56 MILLSITE	93-637297		A MC	327704	
FUTURE 57 MILLSITE	93-637298		A MC	327705	
FUTURE 58 MILLSITE	93-637299		A MC	327706	
FUTURE 59 MILLSITE	93-637300		A MC	327707	

MIAMICLM.LND

RECEIVED
BUREAU OF
LAND MANAGEMENT

AUG 11 10 11 AM '97

EXHIBIT "A" (Continued)

ARIZONA
STATE OFFICE
PHOENIX, ARIZONA

NAME OF CLAIM	ORIGINAL RECORDATION		AMENDED RECORDATION		BLM
	BOOK	PAGE	BOOK	PAGE	SERIAL NO.
FUTURE 60 MILLSITE	93-637301				A MC 327708
FUTURE 61 MILLSITE	93-637302				A MC 327709
FUTURE 62 MILLSITE	93-637303				A MC 327710
FUTURE 63 MILLSITE	93-637304				A MC 327711
FUTURE 64 MILLSITE	93-637305				A MC 327712
FUTURE 65 MILLSITE	93-637306				A MC 327713
FUTURE 66 MILLSITE	93-637307				A MC 327714
FUTURE 67 MILLSITE	93-637308				A MC 327715
FUTURE 68 MILLSITE	93-637309				A MC 327716
FUTURE 69 MILLSITE	93-637310				A MC 327717
FUTURE 70 MILLSITE	93-637311				A MC 327718
FUTURE 71 MILLSITE	93-637312				A MC 327719
FUTURE 72 MILLSITE	93-637313				A MC 327720
FUTURE 73 MILLSITE	93-637314				A MC 327721
FUTURE 74 MILLSITE	93-637315				A MC 327722
FUTURE 75 MILLSITE	93-637316				A MC 327723
FUTURE 76 MILLSITE	93-637317				A MC 327724
FUTURE 77 MILLSITE	93-637318				A MC 327725
FUTURE 78 MILLSITE	93-637319				A MC 327726
FUTURE 79 MILLSITE	93-637320				A MC 327727
FUTURE 80 MILLSITE	93-637321				A MC 327728
FUTURE 81 MILLSITE	93-637322				A MC 327729
FUTURE 82 MILLSITE	93-637323				A MC 327730
FUTURE 83 MILLSITE	93-637324				A MC 327731
FUTURE 84 MILLSITE	93-637325				A MC 327732
FUTURE 85 MILLSITE	93-637326				A MC 327733
FUTURE 86 MILLSITE	93-637327				A MC 327734
FUTURE 87 MILLSITE	93-637328				A MC 327735
FUTURE 88 MILLSITE	93-637329				A MC 327736
FUTURE 89 MILLSITE	93-637330				A MC 327737
FUTURE 90 MILLSITE	93-637331				A MC 327738
FUTURE 91 MILLSITE	93-637332				A MC 327739
FUTURE 92 MILLSITE	93-637333				A MC 327740
FUTURE 93 MILLSITE	93-637334				A MC 327741
FUTURE 94 MILLSITE	93-637335				A MC 327742
FUTURE 95 MILLSITE	93-637336				A MC 327743
FUTURE 96 MILLSITE	93-637337				A MC 327744
FUTURE 97 MILLSITE	93-637338				A MC 327745

RECEIVED
BUREAU OF
LAND MANAGEMENT

AUG 11 10 11 AM '97

ARIZONA
STATE OFFICE
PHOENIX, ARIZONA

PAGE 15

EXHIBIT "A" (Continued)

NAME OF CLAIM	ORIGINAL RECORDATION		AMENDED RECORDATION		BLM
	BOOK	PAGE	BOOK	PAGE	SERIAL NO.
FUTURE 98 MILLSITE	93-637339				A MC 327746
FUTURE 99 MILLSITE	93-637340				A MC 327747
FUTURE 100 MILLSITE	93-637341				A MC 327748
FUTURE 101 MILLSITE	93-637342				A MC 327749
FUTURE 102 MILLSITE	93-637343				A MC 327750
FUTURE 103 MILLSITE	93-637344				A MC 327751
FUTURE 104 MILLSITE	93-637345				A MC 327752
FUTURE 105 MILLSITE	93-637346				A MC 327753
FUTURE 107 MILLSITE	93-637348				A MC 327755
FUTURE 108 MILLSITE	93-637349				A MC 327756
FUTURE 109 MILLSITE	93-637350				A MC 327757
FUTURE 110 MILLSITE	93-637351				A MC 327758
FUTURE 111 MILLSITE	93-637352				A MC 327759
FUTURE 112 MILLSITE	93-637353				A MC 327760
FUTURE 113 MILLSITE	93-637354				A MC 327761
FUTURE 114 MILLSITE	93-637355				A MC 327762
FUTURE 115 MILLSITE	93-637356				A MC 327763
FUTURE 116 MILLSITE	93-637357				A MC 327764
FUTURE 117 MILLSITE	93-637358				A MC 327765
FUTURE 118 MILLSITE	93-637359				A MC 327766
FUTURE 119 MILLSITE	93-637360				A MC 327767
FUTURE 120 MILLSITE	93-637361				A MC 327768
FUTURE 121 MILLSITE	93-637362				A MC 327769
FUTURE 122 MILLSITE	93-637363				A MC 327770
FUTURE 123 MILLSITE	93-637364				A MC 327771
FUTURE 124 MILLSITE	93-637365				A MC 327772
FUTURE 125 MILLSITE	93-637366				A MC 327773
FUTURE 126 MILLSITE	93-637367				A MC 327774
FUTURE 127 MILLSITE	93-637368				A MC 327775
FUTURE 128 MILLSITE	93-637369				A MC 327776
FUTURE 129 MILLSITE	93-637370				A MC 327777
FUTURE 130 MILLSITE	93-637371				A MC 327778
FUTURE 131 MILLSITE	93-637372				A MC 327779
FUTURE 132 MILLSITE	93-637373				A MC 327780
FUTURE 133 MILLSITE	93-637374				A MC 327781
FUTURE 134 MILLSITE	93-637375				A MC 327782
FUTURE 135 MILLSITE	93-637376				A MC 327783
FUTURE 136 MILLSITE	93-637377				A MC 327784

MIAMICLM.LND

RECEIVED
BUREAU OF
LAND MANAGEMENT

AUG 11 10 11 AM '97

ARIZONA
STATE OFFICE
PHOENIX, ARIZONA

PAGE 16

EXHIBIT "A" (Continued)

<u>NAME OF CLAIM</u>	<u>ORIGINAL RECORDATION BOOK PAGE</u>	<u>AMENDED RECORDATION BOOK PAGE</u>	<u>BLM SERIAL NO.</u>
FUTURE 137 MILLSITE	93-637378		A MC 327785
FUTURE 138 MILLSITE	93-637379		A MC 327786
FUTURE 139 MILLSITE	93-637380		A MC 327787
FUTURE 140 MILLSITE	93-637381		A MC 327788
FUTURE 141 MILLSITE	93-637382		A MC 327789
FUTURE 142 MILLSITE	93-637383		A MC 327790
FUTURE 143 MILLSITE	93-637384		A MC 327791
FUTURE 144 MILLSITE	93-637385		A MC 327792
FUTURE 145 MILLSITE	93-637386		A MC 327793
FUTURE 146 MILLSITE	93-637387		A MC 327794
FUTURE 147 MILLSITE	93-637388		A MC 327795
FUTURE 148 MILLSITE	93-637389		A MC 327796
FUTURE 149 MILLSITE	93-637390		A MC 327797
FUTURE 150 MILLSITE	93-637391		A MC 327798
FUTURE 151 MILLSITE	93-637392		A MC 327799
FUTURE 152 MILLSITE	93-637393		A MC 327800
FUTURE 153 MILLSITE	93-637394		A MC 327801
FUTURE 154 MILLSITE	93-637395		A MC 327802
FUTURE 155 MILLSITE	93-637396		A MC 327803
FUTURE 156 MILLSITE	93-637397		A MC 327804
FUTURE 157 MILLSITE	93-637398		A MC 327805
FUTURE 162 MILLSITE	93-637403		A MC 327810
FUTURE 163 MILLSITE	93-637404		A MC 327811
FUTURE 164 MILLSITE	93-637405		A MC 327812
FUTURE 165 MILLSITE	93-637406		A MC 327813
FUTURE 166 MILLSITE	93-637407		A MC 327814
FUTURE 167 MILLSITE	93-637408		A MC 327815
FUTURE 168 MILLSITE	93-637409		A MC 327816
FUTURE 169 MILLSITE	93-637410		A MC 327817
FUTURE 170 MILLSITE	93-637411		A MC 327818
FUTURE 171 MILLSITE	93-637412		A MC 327819
FUTURE 172 MILLSITE	93-637413		A MC 327820
FUTURE 173 MILLSITE	93-637414		A MC 327821
FUTURE 174 MILLSITE	93-637415		A MC 327822
FUTURE 179 MILLSITE	93-637420		A MC 327827
FUTURE 180 MILLSITE	93-637421		A MC 327828
FUTURE 181 MILLSITE	93-637422		A MC 327829
FUTURE 182 MILLSITE	93-637423		A MC 327830

MIAMICLM.LND

RECEIVED
BUREAU OF
LAND MANAGEMENT

AUG 11 10 11 AM '97

ARIZONA
STATE OFFICE
PHOENIX, ARIZONA

PAGE 17

EXHIBIT "A" (Continued)

NAME OF CLAIM	ORIGINAL RECORDATION		AMENDED RECORDATION		BLM SERIAL NO.
	BOOK	PAGE	BOOK	PAGE	
FUTURE 183 MILLSITE	93-637424				A MC 327831
FUTURE 184 MILLSITE	93-637425				A MC 327832
FUTURE 185 MILLSITE	93-637426				A MC 327833
FUTURE 186 MILLSITE	93-637427				A MC 327834
FUTURE 187 MILLSITE	93-637428				A MC 327835
FUTURE 188 MILLSITE	93-637429				A MC 327836
FUTURE 189 MILLSITE	93-637430				A MC 327837
FUTURE 190 MILLSITE	93-637431				A MC 327838
FUTURE 191 MILLSITE	93-637432				A MC 327839
FUTURE 192 MILLSITE	93-637433				A MC 327840
FUTURE 193 MILLSITE	93-637434				A MC 327841
FUTURE 195 MILLSITE	93-637436				A MC 327843
FUTURE 196 MILLSITE	93-637437				A MC 327844
FUTURE 197 MILLSITE	93-637438				A MC 327845
FUTURE 198 MILLSITE	93-637439				A MC 327846
FUTURE 199 MILLSITE	93-637440				A MC 327847
FUTURE 200 MILLSITE	93-637441				A MC 327848
FUTURE 201 MILLSITE	93-637442				A MC 327849
FUTURE 202 MILLSITE	93-637443				A MC 327850
FUTURE 203 MILLSITE	93-637444				A MC 327851
FUTURE 204 MILLSITE	93-637445				A MC 327852
FUTURE 206 MILLSITE	93-637447				A MC 327854
FUTURE 207 MILLSITE	93-637448				A MC 327855
CMC-OX 15	94-647102				A MC 330826
CMC-OX 16	94-647103				A MC 330827
CMC-OX 17	94-647104				A MC 330828
CMC-OX 18	94-647105				A MC 330829
CMC-OX 19	94-647106				A MC 330830
CMC-OX 20	94-647107				A MC 330831
CMC-OX 21	94-647108				A MC 330832
CMC-OX 22	94-647109				A MC 330833
CMC-OX 23	94-647110				A MC 330834
CMC-OX 24	94-647111				A MC 330835
CMC-OX 25	94-647112		94-650891		A MC 330836
CMC-OX 26	94-647113		94-650892		A MC 330837
CMC-OX 27	94-647114		94-650893		A MC 330838
CMC-OX 31	94-647115				A MC 330839
CMC-OX 32	94-647116				A MC 330840

MIAMICLM.LND

RECEIVED
BUREAU OF
LAND MANAGEMENT

AUG 11 10 12 AM '97

EXHIBIT "A" (Continued)

ARIZONA
STATE OFFICE
PHOENIX, ARIZONA

NAME OF CLAIM

ORIGINAL
RECORDATION
BOOK PAGE

AMENDED
RECORDATION
BOOK PAGE

BLM
SERIAL NO.

CMC-OX 33	94-647117		A MC 330841
CMC-OX 34	94-647118		A MC 330842
CMC-OX 35	94-647119		A MC 330843
CMC-OX 36	94-647120		A MC 330844
CMC-OX 37	94-647121		A MC 330845
CMC-OX 38	94-647122		A MC 330846
CMC-OX 39	94-647123		A MC 330847
CMC-OX 40	94-647124		A MC 330848
CMC-OX 41	94-647125		A MC 330849
CMC-OX 45	94-647126		A MC 330850
CMC-OX 46	94-647127		A MC 330851
CMC-OX 47	94-647128		A MC 330852
CMC-OX 48	94-647129		A MC 330853
CMC-OX 49	94-647130		A MC 330854
CMC-OX 50	94-647131		A MC 330855
CMC-OX 51	94-647132		A MC 330856
CMC-OX 52	94-647133		A MC 330857
CMC-OX 53	94-647134		A MC 330858
CMC-OX 54	94-647135		A MC 330859
CMC-OX 55	94-647136		A MC 330860
QUARTZ SITE 100	95-660236		A MC 333428
QUARTZ SITE 101	95-660237		A MC 333429
QUARTZ SITE 102	95-660238		A MC 333430
QUARTZ SITE 103	95-660239		A MC 333431
QUARTZ SITE 104	95-660240		A MC 333432
QUARTZ SITE 105	95-660241		A MC 333433
QUARTZ SITE 106	95-660242		A MC 333434
QUARTZ SITE 107	95-660243		A MC 333435
QUARTZ SITE 108	95-660244		A MC 333436
QUARTZ SITE 109	95-660245		A MC 333437
QUARTZ SITE 121	95-660256		A MC 333438
QUARTZ SITE 122	95-660257		A MC 333439
QUARTZ SITE 123	95-660258		A MC 333440
QUARTZ SITE 124	95-660259		A MC 333441
QUARTZ SITE 125	95-660260		A MC 333442
QUARTZ SITE 126	95-660261		A MC 333443
QUARTZ SITE 127	95-660262		A MC 333444
QUARTZ SITE 130	95-660263		A MC 333445
QUARTZ SITE 131	95-660264		A MC 333446

EXHIBIT "A" (Continued)

NAME OF CLAIM	ORIGINAL RECORDATION		AMENDED RECORDATION		BLM SERIAL NO.	
	BOOK	PAGE	BOOK	PAGE		
QUARTZ SITE NO. 11 (A)	466	181			A MC	35802
QUARTZ SITE NO. 12 (A)	466	180			A MC	35803
QUARTZ SITE NO. 13 (A)	466	179			A MC	35804
QUARTZ SITE NO. 14 (A)	466	178			A MC	35805

RECEIVED
 BUREAU OF
 LAND MANAGEMENT
 AUG 11 10 12 AM '97
 ARIZONA
 STATE OFFICE
 PHOENIX, ARIZONA

Form 1370-4
(March 1984)

UNITED STATES
DEPARTMENT OF THE INTERIOR
BUREAU OF LAND MANAGEMENT

RECEIPT AND ACCOUNTING ADVICE

NO. 2315242 04

Subject: CLAIM MAINTENANCE FEE 1998 - 689

TC/AZ 08/11/97

Applicant:
CYPRUS AMAX
9100 E MINERAL CIR
BOX 3299
ENGLEWOOD CO 80155-3299

2 17 13 68,900.00

Remitter: CK 024746
303-643-5000

Assignor:

LEASE MANAGEMENT DATA										
<input type="checkbox"/> NEW <input type="checkbox"/> UPDATE <input type="checkbox"/> PAYMENT										
ORIGINAL SERIAL NO.	ASG.	TYPE	ST.	CTY.	FUND SYMBOL			ACRES/UNITS	RATE	
AMC 51294, ET AL										
AMOUNT	ANV. DATE	EXP. DATE	BILL CYC.	S/C	DISTRICT	NEXT BILL	MISC. DATA	U of M	ACTUAL UNITS	
ASSIGNMENT SERIAL NO.	ASG.	TYPE	ST.	CTY.	FUND SYMBOL			ACRES/UNITS	RATE	
AMOUNT	ANV. DATE	EXP. DATE	BILL CYC.	S/C	DISTRICT	NEXT BILL	MISC. DATA	U of M	ACTUAL UNITS	

APPLY REMITTANCE			
ACTION	FUND SYMBOL	CTY.	AMOUNT
FILING FEE			
RENTAL			
UNEARNED			
REFUND			
TOTAL			
AMOUNT DUE			

Remarks:

BY: _____ DATE: _____

- Lease in Escrow?
 - KGS?
 - Auto Escalates?
 - Auto Renew?
- Of Interest?
Operating Rights?
Operator
Bond Filed?

FOR MMS USE ONLY		
BILLEE	NUMBER	FOREST REFUGE
OCS SECTION	CODE	

CASE FOLDER COPY



9735
27738
35792
319065
40735

Engineering Department
Pinto Valley Operations
BHP Copper

25 July, 1996

U. S Department of the Interior
Bureau of Land Management
Records Section
3707 7th Street
Phoenix, AZ 85011

28542
97634
327204
215329
190837
138372
129535
142565

Gentlemen,

The Final Rule as published in the Federal Register implements provisions of the Interior Department and related agencies' Appropriations Act of 1993 (the Act) that requires an annual rental fee of \$100 for each mining claim and site located and held under the General Mining Law of 1872.

The omnibus budget reconciliation act of 1993 requires a \$25 location fee (for new claims) and a \$100 maintenance fee for each mining claim. The fee requirements apply to the assessment year 1995-1996, and remains in effect through the year 1998-1999.

Therefore, BHP Copper Inc., (AKA Magma Copper Company) submits a check payable to the Bureau of Land Management in the amount of \$33,900.00 which represents \$100.00 per claim and site, 306 lode claims and 33 millsites, as shown on Exhibit "A" attached hereto and made a part hereof.

Sincerely,

Ruben A. Santellanes

RAS/pm

CC: Alex Acosta
Doug McGregor
file

RECEIVED
B.L.M. AZ STATE OFFICE
AUG 6 9 06 AM '96
PHOENIX, ARIZONA

ENTERED IN COMPUTER


AUG 2 1996

YMS
339

Pick + up
Ruben A. Santellanes
473-6307

FEE# 96-1887
RECORDED AT THE REQUEST OF
BHP
DATE 7-25-96 TIME 3:15
OFFICIAL RECORDS OF GILA COUNTY, AZ
LINDA HAUGHT ORTEGA, RECORDER
BY Diane Dickey, Deputy

C \$1400
ck# CASH
#PAGES 10



Notice of Intent

RECEIVED
B.L.M. AZ STATE OFFICE
AUG 6 9 06 AM '96
PHOENIX, ARIZONA



96-011887

Engineering Department
Pinto Valley Operations
BHP Copper

25 July, 1996

Gila County
Recorders Office
1400 E. Ash Street
Globe, AZ 85501

RECEIVED
B.L.M. AZ STATE OFFICE
AUG 6 9 06 AM '96
PHOENIX, ARIZONA

NOTICE OF INTENT

Gentlemen,

BHP Copper Inc. ("BHP"), AKA Magma Copper Company, a Delaware corporation authorized to do business in the State of Arizona, has complied with the Final Rule as published in the Federal Register which implements provisions of the Interior Department and related agencies' Appropriations Act of 1993, that requires annual rental fees of \$100 for each mining claim and site located and held under the General Mining Law of 1872.

Therefore, BHP intends to hold those certain unpatented lode claims and mill sites situated in the Globe Mining District in Gila County, Arizona of which the Bureau of Land Management assigned serial numbers to each, together with the name, docket and page of the official records in Gila County, Arizona, as shown in Exhibit "A" attached hereto and made a part hereof.

This Notice is given with respect to the assessment year September 1, 1996 and September 1, 1997.

BHP COPPER INC.

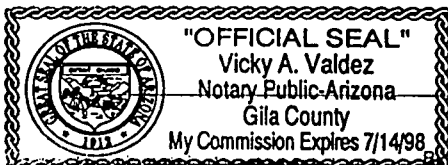
Ruben A. Santellanes

Ruben A. Santellanes
Agent for BHP Copper Inc.

SUBSCRIBED and SWORN to before me this 25 day of July, 1996.

My Commission Expires: 7-14-98

Vicky A. Valdez
NOTARY PUBLIC



96-011887

<u>BLM Serial Number</u>	<u>Name</u>	<u>Docket</u>	<u>Book</u>	<u>Page</u>
AMC 7737	Mary 3	426		248
AMC 7738	Mary 4	426		249
AMC 7739	Mary 5	426		250
AMC 7740	Mary 6	426		251
AMC 28059	Zee No.2	284		855
AMC 35792	Quartz Site (A)	466		191
AMC 35793	Quartz Site No. 2 (A)	466		190
AMC 35794	Quartz Site No. 3 (A)	466		189
AMC 35800	Quartz Site No. 9 (A)	466		183
AMC 35801	Quartz Site No. 10 (A)	466		182
AMC 35806	Quartz Site No. 15 (A)	466		177
AMC 35807	Quartz Site No. 16 (A)	466		176
AMC 35808	Quartz Site No. 17 (A)	466		175
AMC 35809	Quartz Site No. 18 (A)	466		174
AMC 35810	Quartz Site No. 19 (A)	466		173
AMC 35811	Quartz Site No. 20 (A)	466		172
AMC 35812	Quartz Site No. 21 (A)	466		171
AMC 35813	Quartz Site No. 22 (A)	466		170
AMC 35814	Quartz Site No. 23 (A)	466		169
AMC 35815	Quartz Site No. 24 (A)	466		168
AMC 35816	Quartz Site No. 25 (A)	466		167
AMC 35820	Quartz Site #28 (A)	466		165
AMC 35821	Silver Bell (A)	466		192
AMC 35824	Janie No. 1 (A)	466		194
AMC 35825	Janie No. 2 (A)	466		195
AMC 35830	Copper Bottom #2 (A)	466		202
AMC 35831	Copper Bottom #5 (A)	466		215
AMC 35832	Copper Bottom #7 (A)	466		201
AMC 35833	Copper Bottom #11 (A)	466		216
AMC 35834	Copper Bottom #12 (A)	466		217
AMC 35835	Copper Bottom #13 (A)	466		218
AMC 215329	D1	606		157
AMC 215330	D2	606		159
AMC 215331	D3	606		161
AMC 215332	D4	606		163
AMC 215333	D5	606		165
AMC 215334	D6	606		167
AMC 215335	D7	606		169
AMC 215336	D8	606		171
AMC 215337	D9	606		173
AMC 215338	D10	606		175
AMC 215339	D11	606		177
AMC 215340	D12	606		179
AMC 215341	D13	606		181
AMC 215342	D14	606		183
AMC 215343	D15	606		185
AMC 215344	D16	606		187
AMC 215345	D17	606		189
AMC 27766	Robs No. 3	285		473
AMC 27767	Robs No. 4	285		474

RECEIVED
BLM AZ STATE OFFICE
Aug 6 9 06 AM '96
PHOENIX, ARIZONA

96-011837

<u>BLM Serial Number</u>	<u>Name</u>	<u>Docket</u>	<u>Book</u>	<u>Page</u>
AMC 28050	Cities No. 6	290		876
AMC 28051	Cities No. 7	290		877
AMC 28052	Cities No. 8	290		878
AMC 28053	Cities No. 9	290		879
AMC 28054	Cities No. 10	290		880
AMC 28055	Cities No. 11	290		881
AMC 28056	Cities No. 12	290		882
AMC 28057	Cities No. 13	290		883
AMC 27738	Cowboy No. 1		46	15
	Amended		42	127
AMC 27739	Cowboy No. 2		46	16
	Amended		42	128
AMC 27740	Cowboy No. 3		46	17
	Amended		42	129
AMC 27741	Rita		47	150
AMC 27742	Copper Site		27	43
	Amended		42	124
AMC 27743	Pine Tree		20	16
	Amended		42	126
AMC 27744	Copper Bottom No. 3		43	416
	Amended		42	122
AMC 27745	Copper Bottom No. 4		43	417
	Amended		42	123
AMC 27746	Pinon		47	149
AMC 27747	Hammer		47	147
AMC 27748	Joan		47	148
AMC 27749	Southern Cross		47	151
AMC 27750	Midnight Test		27	226
	Amended		42	125
AMC 27756	Hill No. 1	280		9
AMC 27757	Hill No. 2	280		10
AMC 27758	Hill No. 3	280		11
AMC 27759	Hill No. 4	280		12
AMC 27760	Hill No. 5	280		13
AMC 27761	Hill No. 6	280		14
AMC 27762	Hill No. 7	280		15
AMC 27763	Hill No. 8	280		16
AMC 27764	Hill No. 9	280		17
AMC 27765	Hill No. 10	280		18
AMC 319065	Hill No. 11	855		828
AMC 319066	Hill No. 12	855		830
AMC 319067	Hill No. 13	855		832
AMC 27751	Copper Bottom No. 1		43	414
	Amended		42	195
AMC 27752	Copper Bottom No. 6		43	419
	Amended		42	194
AMC 27753	Copper Bottom No. 8		47	385
AMC 27754	Copper Bottom No. 9		47	386
AMC 27755	Copper Bottom No. 10		47	387
AMC 7735	Mary 1			246
AMC 7736	Mary 2			247

RECEIVED
 B.L.M. AZ STATE OFFICE
 Aug 6 9 06 AM '96
 PHOENIX, ARIZONA

96-011887

Exhibit "A"

RECEIVED
B.L.M. AZ STATE OFFICE

AUG 6 9 06 AM '96

BHP COPPER INC.
Pinto Valley Operations PHOENIX, ARIZONA

BLM Serial
Number

Name

Docket

Book

Page

AMC 28014	Black Owl		43	614
AMC 28015	White Owl		43	613
AMC 28041	Key	312		587
AMC 28042	Key No. 1	312		588
AMC 28058	Evening Star		39	356
AMC 27987	Baseline No. 1	284		856
AMC 27988	Baseline No. 2	284		857
AMC 27994	Tunnel	10		502
AMC 190837	C1	579		725
AMC 190838	C2	579		727
AMC 190839	C3	579		729
AMC 190840	C4	579		731
AMC 27995	Fly No. 1	157		230
AMC 27996	Fly No. 2	157		231
AMC 27997	Fly No. 3	157		232
AMC 27998	Fly No. 4	157		233
AMC 27999	Fly No. 5	157		234
AMC 28000	Fly No. 6	157		235
AMC 28001	Fly No. 7	157		236
AMC 28002	Fly No. 8	157		237
AMC 28003	Fly No. 9	157		238
AMC 28004	Fly No. 10	157		239
AMC 28005	Fly No. 11	157		240
AMC 28006	Fly No. 12	157		241
AMC 28007	Fly No. 13	157		242
AMC 28008	Blue Bird #4		47	415
AMC 28009	Conquistador No. 1		48	247
	Amended		49	305
AMC 28010	Arizona No. 23		48	107
	Amended		49	304
AMC 28011	Arizona No. 24		48	107
	Amended		49	305
AMC 28012	Black Eagle #2	107		223
AMC 28013	Gold Coin	154		449
AMC 28043	November Re-located		50	7
AMC 28044	October		50	8
AMC 28045	Cities No. 1	290		871
AMC 28046	Cities No. 2	290		872
AMC 28047	Cities No. 3	290		873
AMC 28048	Cities No. 4	290		874
AMC 28049	Cities No. 5	290		875

96-011887

BLM Serial
Number

Name

Docket

Book

Page

<u>BLM Serial Number</u>	<u>Name</u>	<u>Docket</u>	<u>Book</u>	<u>Page</u>
AMC 27768	Robs No. 5	285		475
AMC 27769	Robs No. 10	285		480
AMC 27770	Robs No. 11	285		481
AMC 27771	Robs No. 12	285		482
AMC 27772	Robs No. 13	285		483
AMC 27773	Robs No. 14	285		484
AMC 27774	Robs No. 15	285		485
AMC 27775	Robs No. 16	285		486
AMC 27776	Robs No. 17	285		487
AMC 27777	Robs No. 18	285		488
AMC 27778	Robs No. 19	285		489
AMC 27779	Robs No. 20	285		490
AMC 27780	Robs No. 21	285		491
AMC 27781	Robs No. 22	285		492
AMC 27782	Robs No. 23	285		493
AMC 27783	Robs No. 24	285		494
AMC 27784	Robs No. 25	285		495
AMC 27785	Robs No. 26	285		496
AMC 27786	Robs No. 27	285		497
AMC 27787	Robs No. 28	285		498
AMC 27788	Robs No. 29	285		499
AMC 27789	Robs No. 30	285		500
AMC 27790	Robs No. 31	285		501
AMC 27791	Robs No. 32	285		502
AMC 27792	Robs No. 7 Relocated	343		206
AMC 27798	Skunk 1	343		203
AMC 27799	Skunk 2	343		204
AMC 27800	Skunk 3	343		205
AMC 27801	Rita No. 15	173		540
AMC 27802	Sunrise		48	35
AMC 27803	Limestone #1		49	150
AMC 27804	Limestone #2		49	150
AMC 27805	Limestone #3		49	151
AMC 27806	Limestone #4	154		638
AMC 27807	Limestone No. 5	154		639
AMC 27793	Independence		41	160
	Amended		42	114
AMC 27794	Enterprise		46	434
AMC 27795	Enterprise No. 2		41	313
AMC 27796	Enterprise No. 3		41	313
AMC 27797	Silver Bar		46	435
	Amended		42	115
AMC 28017	Lizzard #26		47	347
	Amended	11		81
AMC 28018	Lizzard #27		47	348
AMC 138512	K1	542		700
AMC 138513	K2	542		702
AMC 138514	K3	542		704
AMC 138515	K4	542		706
AMC 138516	K5	542		708

RECEIVED
B.L.M. AZ STATE OFFICE

Aug 6 9 06 AM '96

PHOENIX, ARIZONA

96-011887

<u>BLM Serial</u> <u>Number</u>	<u>Name</u>	<u>Docket</u>	<u>Book</u>	<u>Page</u>
AMC 138517	K6	542		710
AMC 138518	K7	542		712
AMC 138519	K8	542		714
AMC 138520	K9	542		716
AMC 138521	K10	542		718
AMC 138522	K11	542		720
AMC 138523	K12	542		722
AMC 138524	K13	542		724
AMC 138525	K14	542		726
AMC 138526	K15	542		728
AMC 138527	K16	542		730
AMC 138528	K17	542		732
AMC 138529	K18	542		734
AMC 138530	K19	542		736
AMC 138531	K20	542		738
AMC 138532	K21	542		740
AMC 138533	K22	542		742
AMC 138534	K23	542		744
AMC 138535	K24	542		746
AMC 138536	K25	542		748
AMC 138537	K26	542		750
AMC 138538	K27	542		752
AMC 138539	K28	542		754
AMC 138540	K29	542		756
AMC 138541	K30	542		758
AMC 138542	K31	542		760
AMC 138543	K32	542		762
AMC 138544	K33	542		764
AMC 138545	K34	542		766
AMC 138546	K35	542		768
AMC 40744	East Water	469		458
AMC 28542	Ash 5	325		47
AMC 27808	Ash 7	325		48
AMC 27809	Ash 8	325		49
AMC 27810	Ash 9	325		50
AMC 27811	Ash 10	325		51
AMC 27812	Ash 11	325		52
AMC 27813	Ash 12	325		53
AMC 27814	Ash 13	325		54
AMC 27815	Ash 14	325		55
AMC 27816	Ash 15	325		56
AMC 27817	Ash 16	325		57
AMC 27818	Ash 17	325		58
AMC 27819	Ash 18	325		59
AMC 27820	Ash 19	325		60
AMC 27821	Ash 20	325		61
AMC 27822	Ash 21	325		62
AMC 27823	Ash 22	325		63
AMC 27824	Ash 23	325		64
AMC 27825	Ash 24	325		65

RECEIVED
B.L.M. AZ STATE OFFICE
Aug 6 9 06 AM '96
PHOENIX, ARIZONA

96-011887

BLM Serial
Number

Name

Docket

Book

Page

AMC 27826	Ash 25	325		66
AMC 27827	Ash 26	325		67
AMC 27828	Ash 27	325		68
AMC 27829	Ash 28	325		69
AMC 27830	Ash 29	325		70
AMC 27831	Ash 30	325		71
AMC 27832	Ash 31	325		72
AMC 27833	Ash 32	325		73
AMC 27834	Ash 33	325		74
AMC 27835	Ash 34	325		75
AMC 27836	Ash 35	325		76
AMC 27837	Ash 36	325		77
AMC 27838	Ash 37	325		78
AMC 27839	Ash 38	325		79
AMC 27840	Ash 39	325		80
AMC 27841	Ash 40	325		81
AMC 27842	Ash 41	325		82
AMC 27843	Ash 42	325		83
AMC 27844	Ash 43	325		84
AMC 27845	Ash 44	325		85
AMC 27846	Ash 45	325		86
AMC 27847	Ash 46	325		87
AMC 27848	Ash 47	325		88
AMC 27849	Ash 48	325		89
AMC 27850	Ash 49	325		90
AMC 27851	Ash 64	325		91
AMC 27852	Ash 65	325		92
AMC 27853	Ash 66	325		93
AMC 27854	Ash 67	325		94
AMC 27855	Ash 68	325		95
AMC 27856	Ash 69	325		96
AMC 27857	Ash 70	325		97
AMC 27858	Ash 71	325		98
AMC 27859	Ash 72	325		99
AMC 27860	Ash 73	325		100
AMC 27861	Ash 74	325		101
AMC 27862	Ash 75	325		102
AMC 27863	Ash 76	325		103
AMC 27864	Ash 77	325		104
AMC 27865	Ash 78	325		105
AMC 27866	Ash 79	325		106
AMC 27867	Ash 80	325		107
AMC 27868	Ash 81	325		108
AMC 27869	Ash 82	325		109
AMC 27870	Ash 83	325		110
AMC 27871	Ash 84	325		111
AMC 27872	Ash 85	325		112
AMC 27873	Ash 86	325		113
AMC 27874	Ash 87	325		114
AMC 27875	Ash 88	325		115

RECEIVED
B.L.M. AZ STATE OFFICE
Aug 6 9 06 AM '96
PHOENIX, ARIZONA

96-011887

BLM Serial
Numer

Name

Docket

Book

Page

AMC 27876	Ash 89	325		116
AMC 27877	Ash 90	325		117
AMC 27878	Ash 91	325		118
AMC 27879	Ash 92	325		119
AMC 27880	Ash 93	325		120
AMC 27881	Ash 94	325		121
AMC 27882	Ash 95	325		122
AMC 27883	Ash 96	325		123
AMC 27884	Ash 97	325		124
AMC 27885	Ash 98	325		125
AMC 27886	Ash 99	325		126
AMC 27887	Ash 100	325		127
AMC 27888	Ash 101	325		128
AMC 27889	Ash 102	325		129
AMC 27890	Ash 103	325		130
AMC 27891	Ash 104	325		131
AMC 27892	Ash 105	325		132
AMC 27893	Ash 106	325		133
AMC 27894	Ash 107	325		134
AMC 27895	Ash 108	325		135
AMC 27896	Ash 109	325		136
AMC 27897	Ash 110	325		137
AMC 27898	Ash 111	325		138
AMC 27899	Ash 112	325		139
AMC 27900	Ash 113	325		140
AMC 27901	Ash 114	325		141
AMC 27902	Ash 115	325		142
AMC 27903	Ash 200	355		176
AMC 27904	Ash 201	355		177
AMC 27905	Ash 202	355		178
AMC 28023	Peak No. 3	333		331
AMC 28025	Peak No. 7	333		333
AMC 28026	Peak No. 8	333		334
AMC 28027	Peak No. 9	335		703
AMC 28028	Peak No. 10	335		704
AMC 28031	Peak No. 14	367		606
AMC 28032	Peak No. 15	367		607
AMC 28033	Peak No. 17	367		608
AMC 28036	Peak No. 22	390		9
AMC 28037	Peak No. 24	402		700
AMC 28038	Peak 25	405		974
AMC 28040	Peak 28	414		719
AMC 97644	Peak 34	493		567
AMC 129535	Peak 94	534		775
AMC 142565	M1	549		363
AMC 327204	P1	93-634671		
AMC 327205	P2	93-634672		
AMC 327206	P3	93-634673		
AMC 327207	P4	93-634674		
AMC 327208	P5	93-634675		

PHOENIX, ARIZONA
Aug 6 9 06 AM '96

RECEIVED
B.L.M. AZ STATE OFFICE

96-011887

<u>BLM</u> <u>Number</u>	<u>Name</u>	<u>Docket</u>	<u>Book</u>	<u>Page</u>
AMC 327209	P6	93-634676		
AMC 327210	P7	93-634677		
AMC 327211	P8	93-634678		
AMC 327212	P9	93-634679		
AMC 327213	P10	93-634680		
AMC 327214	P11	93-634681		
AMC 327215	P12	93-634682		
AMC 327216	P13	93-634683		
AMC 327217	P14	93-634684		
AMC 327218	P15	93-634685		
AMC 327219	P16	93-634686		
AMC 327220	P17	93-634687		
AMC 327221	P18	93-634688		

RECEIVED
B.L.M. AZ STATE OFFICE
Aug 6 9 06 AM '96
PHOENIX, ARIZONA

UNITED STATES
DEPARTMENT OF THE INTERIOR
BUREAU OF LAND MANAGEMENT

RECEIPT AND ACCOUNTING ADVICE

NO. 2228437

Subject: CLAIM MAINTENANCE FEE 1997 (339) TC/AZ 08/06/90
Applicant: 2 1 13 33,900.00

BHP COPPER
PINTO VALLEY OPERATIONS
BOX 100
MIAMI, AZ 85539

Remitter: SAME AS CK. #0060048
520-473-6315

Assignor:

LEASE MANAGEMENT DATA										
<input type="checkbox"/> NEW <input type="checkbox"/> UPDATE <input type="checkbox"/> PAYMENT										
ORIGINAL SERIAL NO.	ASG.	TYPE	ST.	CTY.	FUND SYMBOL			ACRES/UNITS	RATE	
AMC 20014, ET AL										
AMOUNT	ANV. DATE	EXP. DATE	BILL CYC.	S/C	DISTRICT	NEXT BILL	MISC. DATA	U of M	ACTUAL UN	
ASSIGNMENT SERIAL NO.	ASG.	TYPE	ST.	CTY.	FUND SYMBOL			ACRES/UNITS	RATE	
AMOUNT	ANV. DATE	EXP. DATE	BILL CYC.	S/C	DISTRICT	NEXT BILL	MISC. DATA	U of M	ACTUAL UN	

APPLY REMITTANCE

ACTION	FUND SYMBOL	CTY.	AMOUNT
FILING FEE			
RENTAL			
UNEARNED			
REFUND			
TOTAL			
AMOUNT DUE			

Remarks:

BY:

DATE:

- Lease in Escrow?
- KGS?
- Auto Escalates?
- Auto Renew?

- Of Interest?
- Operating Rights?
- Operator
- Bond Filed?

FOR MMS USE ONLY

BILLEE	FOREST REFUGE
NUMBER	
OCS SECTION	
CODE	

UNITED STATES
DEPARTMENT OF THE INTERIOR
BUREAU OF LAND MANAGEMENT

RECEIPT AND ACCOUNTING ADVICE

No. 2228437 84

Subject: CLAIM MAINTENANCE FEE 1997 (330)

TC/AZ 05/05/95

Applicant: BHP COPPER 2 1 13 33,900.00

BHP COPPER
PINTO VALLEY OPERATIONS
BOX 100
MIAMI, AZ 85539

Remitter: SAME AS CK. #0060048
520-473-6315

Assignor:

LEASE MANAGEMENT DATA									
<input type="checkbox"/> NEW <input type="checkbox"/> UPDATE <input type="checkbox"/> PAYMENT									
ORIGINAL SERIAL NO.	ASG.	TYPE	ST.	CTY.	FUND SYMBOL			ACRES/UNITS	RATE
BMC 28214, ET AL									
AMOUNT	ANV. DATE	EXP. DATE	BILL CYC.	S/C	DISTRICT	NEXT BILL	MISC. DATA	U of M	ACTUAL UNITS
AMC 27756	765	765	(1)		Amc 40744		(1)		
319065	067	067	(3)		28542		(1)		
27757	755	755	(5)		27808	27905	(98)		
ASSIGNMENT SERIAL NO.	ASG.	TYPE	ST.	CTY.	FUND SYMBOL			ACRES/UNITS	RATE
7735	736	736	(2)		28023	28025	(6)	028	(4)
28014	015	015	(2)		28031	033	(3)		
28041	042	042	(2)		28036	038	(3)		
AMOUNT	ANV. DATE	EXP. DATE	BILL CYC.	S/C	DISTRICT	NEXT BILL	MISC. DATA	U of M	ACTUAL UNITS
28058	27994	27994	(2)			28040	28044	(2)	
27987	984	984	(2)			129535	142565	(2)	
190837	840	840	(4)			32720	221	(8)	

APPLY REMITTANCE			
ACTION	FUND SYMBOL	CTY.	AMOUNT
BILLING FEE	AMC 27995		28013 (19)
RENTAL	28043		049 (7)
	27768		792 (25)
UNEARNED	27798		807 (10)
REFUND	27793		797 (5)
TOTAL	28017		018 (2)
AMOUNT DUE	138512		546 (35)

Remarks:
 Amc 1737-7740, 28059 (5)
 35792-794 (3)
 35800-806 (2)
 35820-821 (2)
 35924-825 (2)
 35830-835 (6)
 210329-345 (17)
 27768-767 (2)
 28050-057 (8)
 27738-750 (3)

BY: _____ DATE: _____


Lease in Escrow?
 KGS?
 Auto Escalates?
 Auto Renew?

Of Interest?
 Operating Rights?
 Operator
 Bond Filed?

FOR MMS USE ONLY

BILLEE NUMBER	35808	FOREST REFUGE	816 (11)
OCS SECTION			
CODE			

24349
 35792
 39092
 48023
 49212
 50970
 52072
 97784
 131760
 265777
 293003
 299053
 303011
 309608
 308180
 327648
 333428
 330826; 312258
 Cyprus Amax Minerals Company SR
 9100 East Mineral Circle
 Post Office Box 3299
 Englewood, Colorado 80155-3299
 (303) 643-5000



Certified Mail

August 12, 1996

U.S. Department of the Interior
 Bureau of Land Management
 3707 North 7th Street
 Siete Square Building
 Phoenix, Arizona 85014

Maintenance Fees for Unpatented Mining Claims
 Cyprus Miami Mining Corporation


Gentlemen:

Pursuant to 43 CFR § 3833.1-5, as amended, Cyprus Miami Mining Corporation desires to retain/maintain the 689 unpatented lode mining claims and mill sites which are listed on the attached Exhibit "A". Also, enclosed is our check in the amount of \$68,900.00 (\$100.00 per claim) to cover the required maintenance fees necessary to retain/maintain the claims through the period ending 12:00 noon on September 1, 1997.

Please acknowledge receipt by dating and signing where indicated below and return one (1) copy of this letter, together with a date and time stamped copy of Exhibit "A", to the attention of the **Land Management Department** at the above letterhead address.

Should you have any questions, please contact me at (303) 643-5140. Thank you for your assistance.

Yours truly,


 Kim Aaron
 Land Administrator

/kaa

Enclosures

RECEIVED
 BUREAU OF
 LAND MANAGEMENT
 ARIZONA
 STATE OFFICE
 PHOENIX, ARIZONA
 Aug 14 9 15 AM '96

ENTERED IN COMPUTER
 9-11-96 *SPINAS*

RECEIVED AND ACKNOWLEDGED THIS ¹⁴ DAY OF AUGUST, 1996
 BY: *Janet M. Gato*
 TITLE: *Accts Tech.*

RECEIVED
BUREAU OF
LAND MANAGEMENT

EXHIBIT "A"

AUG 14 9 15 AM '96

Attached to and made a part of that certain letter dated the 12th day of August, 1996, covering the following described unpatented lode claims and mill sites located in the State of Arizona, County of Gila, to-wit:

NAME OF CLAIM	ORIGINAL RECORDATION		AMENDED RECORDATION		BLM SERIAL NO.	
	BOOK	PAGE	BOOK	PAGE	SERIAL	NO.
HERB MILL SITE 12	301	796			A MC	51294
HERB MILL SITE 14	301	798			A MC	51295
JOAN MILL SITE 25	288	737	291	81	A MC	51319
JOAN MILL SITE 34	288	746	637	799	A MC	51320
JOAN MILL SITE 42	288	754	637	802	A MC	51321
JOAN MILL SITE 43	288	755	637	805	A MC	51322
JOAN MILL SITE 48	288	760	637	808	A MC	51323
JOAN MILL SITE 49	288	761	637	811	A MC	51324
JOAN MILL SITE 53	288	765	637	814	A MC	51325
JOAN MILL SITE 54	288	766	637	817	A MC	51326
IL 81	216	449			A MC	49312
IL 82	216	450			A MC	49313
IL 92	216	520			A MC	49318
IL 94	216	522			A MC	49320
IL 103	216	531			A MC	49329
IL 110	216	538			A MC	49334
IL 111	216	539			A MC	49335
IL 112	216	540			A MC	49336
IL 113	216	541			A MC	49337
IL 114	216	542			A MC	49338
IL 115	216	543			A MC	49339
IL 116	216	544			A MC	49340
IL 117	216	545			A MC	49341
IL 118	216	546			A MC	49342
IL 119	216	547			A MC	49343
IL 120	216	550			A MC	49344
IL 121	216	551	305	422	A MC	49345
IL 122	216	552			A MC	49346
IL 123	216	553	305	421	A MC	49347
IL 124	216	554			A MC	49348
IL 125	216	555			A MC	49349
IL 126	216	556			A MC	49350
IL 127	216	557			A MC	49351
IL 128	216	558			A MC	49352
IL 129	216	559			A MC	49353

RECEIVED
BUREAU OF
LAND MANAGEMENT

EXHIBIT "A"

AUG 14 9 15 AM '96

Attached to and made a part of that certain letter dated the 12th day of August, 1996, covering the following described unpatented lode claims and mill sites located in the State of Arizona, County of Gila, to-wit:

<u>NAME OF CLAIM</u>	<u>ORIGINAL RECORDATION</u>		<u>AMENDED RECORDATION</u>		<u>BLM SERIAL NO.</u>	
	<u>BOOK</u>	<u>PAGE</u>	<u>BOOK</u>	<u>PAGE</u>	<u>SERIAL</u>	<u>NO.</u>
HERB MILL SITE 12	301	796			A MC	51294 >
HERB MILL SITE 14	301	798			A MC	51295 >
JOAN MILL SITE 25	288	737	291	81	A MC	51319 } 51320 } 51321 } 51322 } 51323 } 51324 } 51325 } 51326 }
JOAN MILL SITE 34	288	746	637	799	A MC	
JOAN MILL SITE 42	288	754	637	802	A MC	
JOAN MILL SITE 43	288	755	637	805	A MC	
JOAN MILL SITE 48	288	760	637	808	A MC	
JOAN MILL SITE 49	288	761	637	811	A MC	
JOAN MILL SITE 53	288	765	637	814	A MC	
JOAN MILL SITE 54	288	766	637	817	A MC	
IL 81	216	449			A MC	49312 >
IL 82	216	450			A MC	49313 >
IL 92	216	520			A MC	49318 -
IL 94	216	522			A MC	49320 -
IL 103	216	531			A MC	49329 -
IL 110	216	538			A MC	49334 }
IL 111	216	539			A MC	49335 }
IL 112	216	540			A MC	49336 }
IL 113	216	541			A MC	49337 }
IL 114	216	542			A MC	49338 }
IL 115	216	543			A MC	49339 }
IL 116	216	544			A MC	49340 }
IL 117	216	545			A MC	49341 }
IL 118	216	546			A MC	49342 }
IL 119	216	547			A MC	49343 }
IL 120	216	550			A MC	49344 }
IL 121	216	551	305	422	A MC	49345 }
IL 122	216	552			A MC	49346 }
IL 123	216	553	305	421	A MC	49347 }
IL 124	216	554			A MC	49348 }
IL 125	216	555			A MC	49349 }
IL 126	216	556			A MC	49350 }
IL 127	216	557			A MC	49351 }
IL 128	216	558			A MC	49352 }
IL 129	216	559			A MC	49353 }

MIAMICLM.LND

RECEIVED
BUREAU OF
LAND MANAGEMENT

AUG 14 9 15 AM '96

PAGE 2

EXHIBIT "A" (Continued)

ARIZONA
STATE OFFICE
PHOENIX, ARIZONA

<u>NAME OF CLAIM</u>	<u>ORIGINAL RECORDATION</u>		<u>AMENDED RECORDATION</u>		<u>BLM SERIAL NO.</u>	
	<u>BOOK</u>	<u>PAGE</u>	<u>BOOK</u>	<u>PAGE</u>		
IL 130	216	560			A MC	49354
IL 131	216	561			A MC	49355
IL 132	216	562			A MC	49356
IL 133	216	563			A MC	49357
IL 134	216	564			A MC	49358
IL 135	216	565			A MC	49359
IL 136	216	566			A MC	49360
IL 137	216	567			A MC	49361
IL 138	216	568			A MC	49362
IL 139	216	569			A MC	49363
IL 143	216	573	305	420	A MC	49364
IL 144	216	574	305	419	A MC	49365
IL 145	216	575	305	418	A MC	49366
IL 146	216	576			A MC	49367
IL 147	216	577			A MC	49368
IL 154	216	583			A MC	49375
IL 156	216	585			A MC	49377
IL 158	216	587			A MC	49379
IL 159	216	588			A MC	49380
IL 160	216	589			A MC	49381
IL 162	216	591			A MC	49383
IL 168	216	597	305	417	A MC	49385
IL 200	216	548			A MC	49409
IL 201	216	549			A MC	49410
IL 202	230	605			A MC	49411
IL 203	230	606			A MC	49412
IL 204	230	607			A MC	49413
IL 205	230	608			A MC	49414
IL 206	230	609			A MC	49415
IL 207	230	610			A MC	49416
IL 208	230	611			A MC	49417
IL 209	230	612			A MC	49418
IL 210	230	613			A MC	49419
IL 211	230	614			A MC	49420
IL 212	230	615			A MC	49421
IL 213	230	616			A MC	49422
IL 214	230	617			A MC	49423
IL 215	230	618			A MC	49424

MIAMICLM.LND

RECEIVED
BUREAU OF
LAND MANAGEMENT

AUG 14 9 15 AM '96

PAGE 3

EXHIBIT "A" (Continued)

ARIZONA
STATE OFFICE
PHOENIX, ARIZONA

NAME OF CLAIM	ORIGINAL RECORDATION		AMENDED RECORDATION		BLM	
	BOOK	PAGE	BOOK	PAGE	SERIAL	NO.
IL 216	230	619			A MC	49425
IL 217	230	620			A MC	49426
IL 218	230	621			A MC	49427
IL 219	230	622			A MC	49428
IL 304	299	216			A MC	49429
IL 305	299	217			A MC	49430
IL 306	299	218			A MC	49431
IL 307	299	219			A MC	49432
IL 308	299	220			A MC	49433
IL 309	299	221			A MC	49434
IL 311	305	415			A MC	49436
IL 312	305	416			A MC	49437
IL 313	308	973			A MC	49438
CONCHO NO. 3	35	172	211	71	A MC	52184
CONCHO NO. 4	35	173	211	73	A MC	52185
BLUEBIRD	46	580			A MC	52188
SUNSHINE	48	8			A MC	52189
BUSY BEE	48	287	301	927	A MC	52190
ROSCOE #3	69	76			A MC	52192
ROSCOE #9	69	425			A MC	52194
CLAY NO. 3	176	103	301	929	A MC	52195
CLAY NO. 5	176	105	299	163	A MC	52197
CLAY NO. 6	201	571			A MC	52198
CLAY 10	205	358			A MC	52202
CLAY 11	205	359			A MC	52203
CLAY 12	205	360			A MC	52204
CLAY 13	205	613			A MC	52205
CLAY 14	205	614			A MC	52206
CLAY 15	205	615			A MC	52207
CLAY 16	205	616	299	165	A MC	52208
CLAY 17	205	617			A MC	52209
CLAY 18	205	618			A MC	52210
MILLY	192	286			A MC	52212
ROBBY	192	289			A MC	52215
JANET	192	291			A MC	52217
ROSCOE 10	207	85			A MC	52220
ROSCOE 11	205	355			A MC	52221
ROSCOE 12	205	356			A MC	52222

MIAMICLM.LND

38

RECEIVED
BUREAU OF
LAND MANAGEMENT

Aug 14 9 15 AM '96

PAGE 3

EXHIBIT "A" (Continued)

ARIZONA
STATE OFFICE
PHOENIX, ARIZONA

NAME OF CLAIM	ORIGINAL RECORDATION		AMENDED RECORDATION		BLM	
	BOOK	PAGE	BOOK	PAGE	SERIAL	NO.
IL 216	230	619			A MC	49425
IL 217	230	620			A MC	49426
IL 218	230	621			A MC	49427
IL 219	230	622			A MC	49428
IL 304	299	216			A MC	49429
IL 305	299	217			A MC	49430
IL 306	299	218			A MC	49431
IL 307	299	219			A MC	49432
IL 308	299	220			A MC	49433
IL 309	299	221			A MC	49434
IL 311	305	415			A MC	49436
IL 312	305	416			A MC	49437
IL 313	308	973			A MC	49438
CONCHO NO. 3	35	172	211	71	A MC	52184
CONCHO NO. 4	35	173	211	73	A MC	52185
BLUEBIRD	46	580			A MC	52188
SUNSHINE	48	8			A MC	52189
BUSY BEE	48	287	301	927	A MC	52190
ROSCOE #3	69	76			A MC	52192
ROSCOE #9	69	425			A MC	52194
CLAY NO. 3	176	103	301	929	A MC	52195
CLAY NO. 5	176	105	299	163	A MC	52197
CLAY NO. 6	201	571			A MC	52198
CLAY 10	205	358			A MC	52202
CLAY 11	205	359			A MC	52203
CLAY 12	205	360			A MC	52204
CLAY 13	205	613			A MC	52205
CLAY 14	205	614			A MC	52206
CLAY 15	205	615			A MC	52207
CLAY 16	205	616	299	165	A MC	52208
CLAY 17	205	617			A MC	52209
CLAY 18	205	618			A MC	52210
MILLY	192	286			A MC	52212
ROBBY	192	289			A MC	52215
JANET	192	291			A MC	52217
ROSCOE 10	207	85			A MC	52220
ROSCOE 11	205	355			A MC	52221
ROSCOE 12	205	356			A MC	52222

MIAMICLM.LND

38

RECEIVED
BUREAU OF
LAND MANAGEMENT

AUG 14 9 16 AM '96

EXHIBIT "A" (Continued)

ARIZONA
STATE OFFICE
PHOENIX, ARIZONA
NAME OF CLAIM

	ORIGINAL RECORDATION		AMENDED RECORDATION		BLM	
	BOOK	PAGE	BOOK	PAGE	SERIAL	NO.
ROSCOE 13	205	357			A MC	52223
ROSCOE 14	206	455	208	201	A MC	52224
BOSCOE 1	207	76			A MC	52226
BOSCOE 2	207	77			A MC	52227
BOSCOE 3	205	351	207	78	A MC	52228
BOSCOE 4	207	79			A MC	52229
BOSCOE 5	205	353			A MC	52230
BOSCOE 6	207	80			A MC	52231
BOSCOE 7	207	81			A MC	52232
BOSCOE 8	207	82			A MC	52233
BOSCOE 9	207	83			A MC	52234
BOSCOE 10	207	84	208	200	A MC	52235
BOSCOE 24	207	106			A MC	52236
BOSCOE 25	208	202			A MC	52237
ROBBY ANNEX	207	86			A MC	52238
SUNSHINE ANNEX	207	87			A MC	52239
MILLY ANNEX	207	88			A MC	52240
LADY BIRD VISTA 1	224	450	757	305	A MC	52241
STANDARD NO. 15	227	483			A MC	52242
BILL SHAFT NO. 3	37	562	76	60	A MC	52246
BILL SHAFT NO. 4	37	563	76	61	A MC	52247
BILL SHAFT NO. 5	37	564	76	62	A MC	52248
AUGUST MINE FRACTION	757	303			A MC	293003
CMC-OX 001	793	262			A MC	303011
CMC-OX 002	793	265			A MC	303012
CMC-OX 003	793	268			A MC	303013
CMC-OX 004	793	271			A MC	303014
CMC-OX 005	793	274			A MC	303015
CMC-OX 006	793	277			A MC	303016
CMC-OX 007	793	280			A MC	303017
CMC-OX 008	793	283			A MC	303018
CMC-OX 009	793	286			A MC	303019
CMC-OX 010	823	821	95-660969		A MC	312258
CMC-OX 011	823	824	95-660970		A MC	312259
CMC-OX 012	823	827	95-660971		A MC	312260
CMC-OX 13	823	830	95-660972		A MC	312261
CMC-OX 14	823	833	95-660973		A MC	312262
VIEW	449	264	555	804	A MC	24349

MIAMICLM.LND

RECEIVED
BUREAU OF
LAND MANAGEMENT

AUG 14 9 16 AM '96

PAGE 5

EXHIBIT "A" (Continued)

ARIZONA
STATE OFFICE
PHOENIX, ARIZONA

<u>NAME OF CLAIM</u>	<u>ORIGINAL RECORDATION</u>		<u>AMENDED RECORDATION</u>		<u>BLM SERIAL NO.</u>	
	<u>BOOK</u>	<u>PAGE</u>	<u>BOOK</u>	<u>PAGE</u>		
LAKEVIEW	449	263	555	798	A MC	24350
OVERLOOK	449	262	555	801	A MC	24351
WEBSTER 1	320	548			A MC	49577
WEBSTER 2	320	550			A MC	49578
WEBSTER 3	320	552			A MC	49579
WEBSTER 4	320	554			A MC	49580
WEBSTER 5	320	556			A MC	49581
WEBSTER 6	320	558			A MC	49582
WEBSTER 7	320	560			A MC	49583
WEBSTER 8	320	562			A MC	49584
WEBSTER 9	320	564			A MC	49585
WEBSTER 10	320	566			A MC	49586
WEBSTER 11	320	568			A MC	49587
WEBSTER 12	320	570			A MC	49588
WEBSTER 13	320	572			A MC	49589
WEBSTER 14	320	574			A MC	49590
WEBSTER 15	320	576			A MC	49591
WEBSTER 16	320	578			A MC	49592
WEBSTER 17	320	580			A MC	49593
WEBSTER 18	320	582			A MC	49594
WEBSTER 19	320	584			A MC	49595
WEBSTER 20	320	586			A MC	49596
WEBSTER 21	320	588			A MC	49597
WEBSTER 22	320	590			A MC	49598
WEBSTER 23	320	592			A MC	49599
WEBSTER 24	320	594			A MC	49600
WEBSTER 25	320	596			A MC	49601
WEBSTER 26	320	598			A MC	49602
WEBSTER 27	320	600			A MC	49603
WEBSTER 28	320	602			A MC	49604
WEBSTER 29	320	604			A MC	49605
WEBSTER 30	320	606			A MC	49606
WEBSTER 31	320	608			A MC	49607
WEBSTER 32	320	610			A MC	49608
WEBSTER 33	320	612			A MC	49609
WEBSTER 34	320	614			A MC	49610
WEBSTER 35	320	616			A MC	49611
WEBSTER 36	320	618			A MC	49612

MIAMICLM.LND

RECEIVED
BUREAU OF
LAND MANAGEMENT

AUG 14 9 16 AM '96

PAGE 5

EXHIBIT "A" (Continued)

ARIZONA
STATE OFFICE
PHOENIX, ARIZONA

<u>NAME OF CLAIM</u>	<u>ORIGINAL RECORDATION</u>		<u>AMENDED RECORDATION</u>		<u>BLM SERIAL NO.</u>	
	<u>BOOK</u>	<u>PAGE</u>	<u>BOOK</u>	<u>PAGE</u>		
LAKEVIEW	449	263	555	798	A MC	24350
OVERLOOK	449	262	555	801	A MC	24351
WEBSTER 1	320	548			A MC	49577
WEBSTER 2	320	550			A MC	49578
WEBSTER 3	320	552			A MC	49579
WEBSTER 4	320	554			A MC	49580
WEBSTER 5	320	556			A MC	49581
WEBSTER 6	320	558			A MC	49582
WEBSTER 7	320	560			A MC	49583
WEBSTER 8	320	562			A MC	49584
WEBSTER 9	320	564			A MC	49585
WEBSTER 10	320	566			A MC	49586
WEBSTER 11	320	568			A MC	49587
WEBSTER 12	320	570			A MC	49588
WEBSTER 13	320	572			A MC	49589
WEBSTER 14	320	574			A MC	49590
WEBSTER 15	320	576			A MC	49591
WEBSTER 16	320	578			A MC	49592
WEBSTER 17	320	580			A MC	49593
WEBSTER 18	320	582			A MC	49594
WEBSTER 19	320	584			A MC	49595
WEBSTER 20	320	586			A MC	49596
WEBSTER 21	320	588			A MC	49597
WEBSTER 22	320	590			A MC	49598
WEBSTER 23	320	592			A MC	49599
WEBSTER 24	320	594			A MC	49600
WEBSTER 25	320	596			A MC	49601
WEBSTER 26	320	598			A MC	49602
WEBSTER 27	320	600			A MC	49603
WEBSTER 28	320	602			A MC	49604
WEBSTER 29	320	604			A MC	49605
WEBSTER 30	320	606			A MC	49606
WEBSTER 31	320	608			A MC	49607
WEBSTER 32	320	610			A MC	49608
WEBSTER 33	320	612			A MC	49609
WEBSTER 34	320	614			A MC	49610
WEBSTER 35	320	616			A MC	49611
WEBSTER 36	320	618			A MC	49612

MIAMICLM.LND

RECEIVED
BUREAU OF
LAND MANAGEMENT

PAGE 6

AUG 14 9 16 AM '96

EXHIBIT "A" (Continued)

ARIZONA
STATE OFFICE
PHOENIX, ARIZONA

NAME OF CLAIM

ORIGINAL
RECORDATION
BOOK PAGE

AMENDED
RECORDATION
BOOK PAGE

BLM
SERIAL NO.

WEBSTER 37	320	620			A MC	49613
WEBSTER 38	320	622			A MC	49614
WEBSTER 39	320	624			A MC	49615
WEBSTER 40	320	626			A MC	49616
WEBSTER 41	320	628			A MC	49617
WEBSTER 42	320	630			A MC	49618
WEBSTER 43	320	632			A MC	49619
WEBSTER 44	320	634			A MC	49620
WEBSTER 45	320	636			A MC	49621
WEBSTER 46	320	638			A MC	49622
WEBSTER 47	323	813			A MC	49623
WEBSTER 48	323	814			A MC	49624
LUCHILLA	22	76	75	164	A MC	52103
LUCHILLA NO. 2	18	56	75	163	A MC	52104
LUCHILLA FRACTION	38	624	42	167	A MC	52106
RAVEN	22	77	82	150	A MC	52107
MANZANITA NO. 2	17	85	75	162	A MC	52108
MANZANITA NO. 3	18	17	82	148	A MC	52109
I.C.	36	548	75	161	A MC	52110
BLACK EAGLE NO. 1	48	169	82	149	A MC	52114
F.C. NO. 5	494	457			A MC	97788
F.C. NO. 6	494	459			A MC	97789
F.C. NO. 7	494	461			A MC	97790
F.C. NO. 8	494	463			A MC	97791
F.C. NO. 9	494	465			A MC	97792
F.C. NO. 10	494	467			A MC	97793
CCWC-1	779	948			A MC	299053
CCWC-2	779	950			A MC	299054
CCWC-3	779	952			A MC	299055
CCWC-4	779	955			A MC	299056
CCWC-5	779	958			A MC	299057
CCWC-6	779	961			A MC	299058
CCWC-7	779	964			A MC	299059
CCWC-8	779	967			A MC	299060
CCWC-9	779	970			A MC	299061
CCWC-10	779	973			A MC	299062
CCWC-11	779	976			A MC	299063
CCWC-12	779	979			A MC	299064

MIAMICLM.LND

RECEIVED
BUREAU OF
LAND MANAGEMENT

PAGE 7

AUG 14 9 16 AM '96

EXHIBIT "A" (Continued)

ARIZONA STATE OFFICE PHOENIX, ARIZONA <u>NAME OF CLAIM</u>	ORIGINAL RECORDATION		AMENDED RECORDATION		BLM SERIAL NO.	
	BOOK	PAGE	BOOK	PAGE		
CCWC-13	779	982			A MC	299065
CCWC-14	779	985			A MC	299066
CCWC-15	779	988			A MC	299067
CCWC-16	779	991			A MC	299068
CCWC-17	779	993			A MC	299069
CCWC-18	779	996			A MC	299070
CCWC-19	779	999			A MC	299071
CCWC-20	780	01			A MC	299072
RALSTON 15	337	61			A MC	49476
RALSTON 16	337	63			A MC	49477
RALSTON 25	337	81			A MC	49486
RALSTON 26	337	83			A MC	49487
RALSTON 27	337	85			A MC	49488
RALSTON 28	337	87			A MC	49489
RALSTON 29	337	89			A MC	49490
RALSTON 30	337	91			A MC	49491
RALSTON 31	337	845			A MC	49492
RALSTON 37	337	857			A MC	49498
RALSTON 38	337	859			A MC	49499
RALSTON 39	337	861			A MC	49500
RALSTON 40	337	863			A MC	49501
RALSTON 50	337	883			A MC	49511
RALSTON 51	337	885			A MC	49512
RALSTON 52	337	887			A MC	49513
RALSTON 63	337	909			A MC	49524
RALSTON 64	337	911			A MC	49525
RALSTON 65	337	913			A MC	49526
RALSTON 74	337	931			A MC	49535
RALSTON 75	337	933			A MC	49536
RALSTON 76	337	935			A MC	49537
RALSTON 77	337	937			A MC	49538
RALSTON 78	337	939			A MC	49539
RALSTON 81	337	945			A MC	49542
RALSTON 82	337	947			A MC	49543
RALSTON 83	337	949			A MC	49544
COPPER DOOAR NO. 2	39	232	261	433	A MC	52086
DIVIDE #2	36	522	261	437	A MC	52088
DIVIDE #3	36	523	261	439	A MC	52089

MIAMICLM.LND

79

RECEIVED
BUREAU OF
LAND MANAGEMENT

PAGE 7

AUG 14 9 16 AM '96

EXHIBIT "A" (Continued)

ARIZONA STATE OFFICE PHOENIX, ARIZONA <u>NAME OF CLAIM</u>	ORIGINAL RECORDATION		AMENDED RECORDATION		BLM SERIAL NO.	
	<u>BOOK</u>	<u>PAGE</u>	<u>BOOK</u>	<u>PAGE</u>	<u>SERIAL</u>	<u>NO.</u>
CCWC-13	779	982			A MC	299065
CCWC-14	779	985			A MC	299066
CCWC-15	779	988			A MC	299067
CCWC-16	779	991			A MC	299068
CCWC-17	779	993			A MC	299069
CCWC-18	779	996			A MC	299070
CCWC-19	779	999			A MC	299071
CCWC-20	780	01			A MC	299072
RALSTON 15	337	61			A MC	49476
RALSTON 16	337	63			A MC	49477
RALSTON 25	337	81			A MC	49486
RALSTON 26	337	83			A MC	49487
RALSTON 27	337	85			A MC	49488
RALSTON 28	337	87			A MC	49489
RALSTON 29	337	89			A MC	49490
RALSTON 30	337	91			A MC	49491
RALSTON 31	337	845			A MC	49492
RALSTON 37	337	857			A MC	49498
RALSTON 38	337	859			A MC	49499
RALSTON 39	337	861			A MC	49500
RALSTON 40	337	863			A MC	49501
RALSTON 50	337	883			A MC	49511
RALSTON 51	337	885			A MC	49512
RALSTON 52	337	887			A MC	49513
RALSTON 63	337	909			A MC	49524
RALSTON 64	337	911			A MC	49525
RALSTON 65	337	913			A MC	49526
RALSTON 74	337	931			A MC	49535
RALSTON 75	337	933			A MC	49536
RALSTON 76	337	935			A MC	49537
RALSTON 77	337	937			A MC	49538
RALSTON 78	337	939			A MC	49539
RALSTON 81	337	945			A MC	49542
RALSTON 82	337	947			A MC	49543
RALSTON 83	337	949			A MC	49544
COPPER DOOAR NO. 2	39	232	261	433	A MC	52086
DIVIDE #2	36	522	261	437	A MC	52088
DIVIDE #3	36	523	261	439	A MC	52089

MIAMICLM.LND

78

RECEIVED
BUREAU OF
LAND MANAGEMENT

AUG 14 9 16 AM '96

EXHIBIT "A" (Continued)

ARIZONA
STATE OFFICE
PHOENIX, ARIZONA
NAME OF CLAIM

<u>NAME OF CLAIM</u>	<u>ORIGINAL RECORDATION</u>		<u>AMENDED RECORDATION</u>		<u>BLM SERIAL NO.</u>	
	<u>BOOK</u>	<u>PAGE</u>	<u>BOOK</u>	<u>PAGE</u>	<u>SERIAL</u>	<u>NO.</u>
DIVIDE #4	36	524	261	441	A MC	52090
DIVIDE #5	36	525	261	443	A MC	52091
DIVIDE #6	36	526	261	445	A MC	52092
DIVIDE #7	36	527	261	447	A MC	52093
DIVIDE #8	36	528	261	449	A MC	52094
DIVIDE #9	36	529	261	451	A MC	52095
DIVIDE #10	36	530	261	453	A MC	52096
DIVIDE #11	36	564	261	455	A MC	52097
B.C. 2	212	370			A MC	52099
B.C. 3	212	371			A MC	52100
B.C. 4	212	372			A MC	52101
LUCHILLA NO. 3	48	236	76	307	A MC	52105
I.C. #2	47	438			A MC	52111
GOLD COIN NO. 2	46	470	82	152	A MC	52112
GOLD COIN NO. 4	48	187	82	151	A MC	52113
GOLD BAR NO. 1	48	446			A MC	52115
GOLD BAR #2	48	446			A MC	52116
WARRIOR EXTENCTION #7	36	579	268	590	A MC	52118
RALSTON 2	261	458			A MC	52120
RALSTON 3	261	459			A MC	52121
RALSTON 4	261	460			A MC	52122
RALSTON 5	261	461			A MC	52123
RALSTON 6	261	462			A MC	52124
RALSTON 7	261	463			A MC	52125
RALSTON 8	261	464			A MC	52126
HOOPEES #3	2	232	295	546	A MC	52173
HOOPEES #4	2	233	295	548	A MC	52174
HOOPEES #5	2	234	295	550	A MC	52175
HOOPEES #6	2	235	295	552	A MC	52176
PINK LIMESTONE #1	170	534	295	537	A MC	52177
PINK LIMESTONE #2	170	535	295	539	A MC	52178
PINK LIMESTONE 3	295	541			A MC	52179
PINK LIMESTONE 4	295	542			A MC	52180
PINK LIMESTONE 5	295	543			A MC	52181
PINK LIMESTONE 6	295	544			A MC	52182
PINK LIMESTONE 7	295	545			A MC	52183
MGO #ONE	170	532			A MC	52259
MGO #2	170	533			A MC	52260

MIAMICLM.LND

38

RECEIVED
BUREAU OF
LAND MANAGEMENT

AUG 14 9 16 AM '96

PAGE 9

EXHIBIT "A" (Continued)

ARIZONA
STATE OFFICE
PHOENIX, ARIZONA

NAME OF CLAIM	ORIGINAL RECORDATION		AMENDED RECORDATION		BLM SERIAL NO.	
	BOOK	PAGE	BOOK	PAGE	SERIAL	NO.
MGO 3	295	554			A MC	52261
MGO 4	295	555			A MC	52262
MGO 5	314	487			A MC	52263
HOOPES PLACER NO. 2	190	347			A MC	52264
MGO #6	818	671			A MC	309608
GE 1	214	466	558	577	A MC	52072
GE 2	214	467	558	580	A MC	52073
GE 3	214	468	558	583	A MC	52074
GE 4	214	469	558	586	A MC	52075
GE 5	214	470	558	589	A MC	52076
GE 6	214	471	558	592	A MC	52077
GE 7	214	472	558	595	A MC	52078
GE 8	214	473	558	598	A MC	52079
GE 9	214	474	558	601	A MC	52080
GE 10	214	475	558	604	A MC	52081
GE 11	214	476			A MC	52082
GE 12	214	477			A MC	52083
GE 13	214	478			A MC	52084
RESCUE MILL	270	576			A MC	48129
VALEY FORGE	6	401			A MC	48108
MAKADO	10	469			A MC	48109
K.C.	6	400	248	590	A MC	48116
CZAR	10	470	248	594	A MC	48117
FOR 3	209	234	255	593	A MC	48121
QUARTZ SITE NO. 6 (A)	466	186			A MC	35797
QUARTZ SITE NO. 7 (A)	466	185			A MC	35798
QUARTZ SITE NO. 8 (A)	466	184			A MC	35799
QUARTZ SITE #25 (A)	466	220			A MC	35817
QUARTZ SITE #26 (A)	466	221			A MC	35818
QUARTZ SITE #27 (A)	466	166			A MC	35819
HARDROCK NO. 1 (A)	466	200			A MC	35822
HARDROCK NO. 2 (A)	466	193			A MC	35823
MOONLIGHT (A)	466	196			A MC	35826
BLACK OAK (A)	466	199			A MC	35827
BLACK OAK NO. 2 (A)	466	198			A MC	35828
BLACK OAK NO. 3 (A)	466	197			A MC	35829
PINTO COPPER FRACTION (A)	466	204			A MC	35837
PINTO COPPER NO. 1 (A)	466	210			A MC	35838

MIAMICLM.LND

28

RECEIVED
BUREAU OF
LAND MANAGEMENT

AUG 14 9 16 AM '96

EXHIBIT "A" (Continued)

ARIZONA
STATE OFFICE
PHOENIX, ARIZONA

NAME OF CLAIM	ORIGINAL RECORDATION		AMENDED RECORDATION		BLM SERIAL NO.	
	BOOK	PAGE	BOOK	PAGE	SERIAL	NO.
MGO 3	295	554			A MC	52261
MGO 4	295	555			A MC	52262
MGO 5	314	487			A MC	52263
HOOPES PLACER NO. 2	190	347			A MC	52264
MGO #6	818	671			A MC	309608
GE 1	214	466	558	577	A MC	52072
GE 2	214	467	558	580	A MC	52073
GE 3	214	468	558	583	A MC	52074
GE 4	214	469	558	586	A MC	52075
GE 5	214	470	558	589	A MC	52076
GE 6	214	471	558	592	A MC	52077
GE 7	214	472	558	595	A MC	52078
GE 8	214	473	558	598	A MC	52079
GE 9	214	474	558	601	A MC	52080
GE 10	214	475	558	604	A MC	52081
GE 11	214	476			A MC	52082
GE 12	214	477			A MC	52083
GE 13	214	478			A MC	52084
RESCUE MILL	270	576			A MC	48129
VALEY FORGE	6	401			A MC	48108
MAKADO	10	469			A MC	48109
K.C.	6	400	248	590	A MC	48116
CZAR	10	470	248	594	A MC	48117
FOR 3	209	234	255	593	A MC	48121
QUARTZ SITE NO. 6 (A)	466	186			A MC	35797
QUARTZ SITE NO. 7 (A)	466	185			A MC	35798
QUARTZ SITE NO. 8 (A)	466	184			A MC	35799
QUARTZ SITE #25 (A)	466	220			A MC	35817
QUARTZ SITE #26 (A)	466	221			A MC	35818
QUARTZ SITE #27 (A)	466	166			A MC	35819
HARDROCK NO. 1 (A)	466	200			A MC	35822
HARDROCK NO. 2 (A)	466	193			A MC	35823
MOONLIGHT (A)	466	196			A MC	35826
BLACK OAK (A)	466	199			A MC	35827
BLACK OAK NO. 2 (A)	466	198			A MC	35828
BLACK OAK NO. 3 (A)	466	197			A MC	35829
PINTO COPPER FRACTION (A)	466	204			A MC	35837
PINTO COPPER NO. 1 (A)	466	210			A MC	35838

MIAMICLM.LND

28

RECEIVED
BUREAU OF
LAND MANAGEMENT

AUG 14 9 16 AM '96

PAGE 10

EXHIBIT "A" (Continued)

ARIZONA
STATE OFFICE
PHOENIX, ARIZONA

<u>NAME OF CLAIM</u>	<u>ORIGINAL RECORDATION</u>		<u>AMENDED RECORDATION</u>		<u>BLM SERIAL NO.</u>	
	<u>BOOK</u>	<u>PAGE</u>	<u>BOOK</u>	<u>PAGE</u>		
PINTO COPPER NO. 2 (A)	466	211			A MC	35839
PINTO COPPER NO. 3 (A)	466	212			A MC	35840
PINTO COPPER NO. 4 (A)	466	213			A MC	35841
PINTO COPPER NO. 5 (A)	466	214			A MC	35842
PINTO COPPER NO. 6 (A)	466	219			A MC	35843
PINTO COPPER NO. 7 (A)	466	222			A MC	35844
PINTO COPPER NO. 8 (A)	466	223			A MC	35845
PINTO COPPER NO. 9 (A)	466	205			A MC	35846
PINTO COPPER NO. 10 (A)	466	206			A MC	35847
PINTO COPPER NO. 11 (A)	466	207			A MC	35848
PINTO COPPER NO. 12 (A)	466	208			A MC	35849
PINTO COPPER NO. 13 (A)	466	209			A MC	35850
KAY 1	262	305	471	40	A MC	39092
KAY 2	262	306	471	41	A MC	39093
KAY 3	262	307	471	42	A MC	39094
KAY 4	262	308	471	43	A MC	39095
KAY 5	262	309	471	44	A MC	39096
KAY 6	262	310	471	45	A MC	39097
KAY 7	262	311	471	46	A MC	39098
KAY 8	262	312	471	47	A MC	39099
KAY 9	262	313	471	48	A MC	39100
KAY 10	262	314	471	49	A MC	39101
KAY 11	262	315	471	50	A MC	39102
KAY 12	262	316	471	51	A MC	39103
KAY 13	262	317	471	52	A MC	39104
KAY 14	262	318	471	53	A MC	39105
KAY 15	262	319	471	54	A MC	39106
KAY 16	262	320	471	55	A MC	39107
KAY 17	262	321	471	56	A MC	39108
KAY 18	262	322	471	57	A MC	39109
KAY 19	262	323	471	58	A MC	39110
KAY 20	262	324	471	59	A MC	39111
KAY 21	262	325	471	60	A MC	39112
KAY 22	262	326	471	61	A MC	39113
KAY 23	262	327	471	62	A MC	39114
KAY 50	262	352	471	85	A MC	39137
KAY 51	262	353	471	86	A MC	39138
KAY 57	262	359	471	92	A MC	39144

MIAMICLM.LND

39

RECEIVED
BUREAU OF
LAND MANAGEMENT

AUG 14 9 16 AM '96

PAGE 11

ARIZONA
STATE OFFICE
PHOENIX, ARIZONA

EXHIBIT "A" (Continued)

<u>NAME OF CLAIM</u>	<u>ORIGINAL RECORDATION</u>		<u>AMENDED RECORDATION</u>		<u>BLM SERIAL NO.</u>	
	<u>BOOK</u>	<u>PAGE</u>	<u>BOOK</u>	<u>PAGE</u>		
KAY 58	262	360	471	93	A MC	39145 ✓
KAY 81	264	328	471	110	A MC	39162 >
KAY 82	264	329	471	111	A MC	39163 >
KAY 85	262	373	471	113	A MC	39165 >
KAY 86	262	374	471	114	A MC	39166 >
KAY 87	262	375	471	115	A MC	39167 >
KAY 88	262	376	471	116	A MC	39168 >
KAY 89	262	377	471	117	A MC	39169 >
KAY 90	262	378	471	118	A MC	39170 >
KAY 91	262	379	471	119	A MC	39171 >
KAY 92	262	380	471	120	A MC	39172 >
KAY 93	262	381	471	121	A MC	39173 >
KAY 94	262	382	471	122	A MC	39174 >
KAY 95	262	383	471	123	A MC	39175 >
KAY 96	262	384	471	124	A MC	39176 >
KAY 97	262	385	471	125	A MC	39177 >
KAY 98	262	386	471	126	A MC	39178 >
KAY 99	262	387	471	127	A MC	39179 >
KAY 100	262	388	471	128	A MC	39180 >
KAY 101	262	389	471	129	A MC	39181 >
KAY 102	262	390	471	130	A MC	39182 >
KAY 103	262	391	471	131	A MC	39183 >
KAY 104	262	392	471	132	A MC	39184 >
KAY 108	262	396	471	133	A MC	39185 >
KAY 109	270	267	471	134	A MC	39186 >
KAY 110	270	268	471	135	A MC	39187 >
KAY 111	270	269	471	136	A MC	39188 >
KAY 112	270	270	471	137	A MC	39189 >
KAY 113	270	271	471	138	A MC	39190 >
KAY 114	270	272	471	139	A MC	39191 >
DESERTER	20	16	24	239	A MC	48124 >
CHIEF #3	25	79	24	240	A MC	48125 >
CHIEF #4	25	80	24	241	A MC	48126 >
CHIEF #5	25	81	24	242	A MC	48127 >
CHIEF #6	25	82	24	243	A MC	48128 >
KAY 142	536	11			A MC	131768 >
KAY 143	536	13			A MC	131769 >
CHIEF FRACTION	694	559			A MC	265777 ✓

MIAMICLM.LND

1.8

RECEIVED
BUREAU OF
LAND MANAGEMENT

AUG 14 9 16 AM '96

PAGE 11

EXHIBIT "A" (Continued)

ARIZONA
STATE OFFICE
PHOENIX, ARIZONA

<u>NAME OF CLAIM</u>	<u>ORIGINAL RECORDATION</u>		<u>AMENDED RECORDATION</u>		<u>BLM SERIAL NO.</u>	
	<u>BOOK</u>	<u>PAGE</u>	<u>BOOK</u>	<u>PAGE</u>		
KAY 58	262	360	471	93	A MC	39145 ✓
KAY 81	264	328	471	110	A MC	39162 >
KAY 82	264	329	471	111	A MC	39163 >
KAY 85	262	373	471	113	A MC	39165 >
KAY 86	262	374	471	114	A MC	39166 >
KAY 87	262	375	471	115	A MC	39167 >
KAY 88	262	376	471	116	A MC	39168 >
KAY 89	262	377	471	117	A MC	39169 >
KAY 90	262	378	471	118	A MC	39170 >
KAY 91	262	379	471	119	A MC	39171 >
KAY 92	262	380	471	120	A MC	39172 >
KAY 93	262	381	471	121	A MC	39173 >
KAY 94	262	382	471	122	A MC	39174 >
KAY 95	262	383	471	123	A MC	39175 >
KAY 96	262	384	471	124	A MC	39176 >
KAY 97	262	385	471	125	A MC	39177 >
KAY 98	262	386	471	126	A MC	39178 >
KAY 99	262	387	471	127	A MC	39179 >
KAY 100	262	388	471	128	A MC	39180 >
KAY 101	262	389	471	129	A MC	39181 >
KAY 102	262	390	471	130	A MC	39182 >
KAY 103	262	391	471	131	A MC	39183 >
KAY 104	262	392	471	132	A MC	39184 >
KAY 108	262	396	471	133	A MC	39185 >
KAY 109	270	267	471	134	A MC	39186 >
KAY 110	270	268	471	135	A MC	39187 >
KAY 111	270	269	471	136	A MC	39188 >
KAY 112	270	270	471	137	A MC	39189 >
KAY 113	270	271	471	138	A MC	39190 >
KAY 114	270	272	471	139	A MC	39191 >
DESERTER	20	16	24	239	A MC	48124 >
CHIEF #3	25	79	24	240	A MC	48125 >
CHIEF #4	25	80	24	241	A MC	48126 >
CHIEF #5	25	81	24	242	A MC	48127 >
CHIEF #6	25	82	24	243	A MC	48128 >
KAY 142	536	11			A MC	131768 >
KAY 143	536	13			A MC	131769 >
CHIEF FRACTION	694	559			A MC	265777 ✓

MIAMICLM.LND

1.8

RECEIVED
BUREAU OF
LAND MANAGEMENT

AUG 14 9 16 AM '96

EXHIBIT "A" (Continued)

ARIZONA
STATE OFFICE
PHOENIX, ARIZONA

NAME OF CLAIM

ORIGINAL
RECORDATION
BOOK PAGE

AMENDED
RECORDATION
BOOK PAGE

BLM
SERIAL NO.

QUARTZ SITE NO. 4 (A)	466	188			A MC	35795
QUARTZ SITE NO. 5 (A)	466	187			A MC	35796
1511551	303	639			A MC	52132
1511552	303	640			A MC	52133
2211551	303	641			A MC	52134
2211552	303	642			A MC	52135
2211553	303	643			A MC	52136
2211554	303	644			A MC	52137
2211555	303	645			A MC	52138
2211556	303	646			A MC	52139
2211557	303	647			A MC	52140
2211558	303	648			A MC	52141
2211559	315	978	319	638	A MC	52142
22115510	315	979	319	640	A MC	52143
22115511	315	980	319	642	A MC	52144
2711551	303	674			A MC	52170
2711552	303	675			A MC	52171
2711553	303	676			A MC	52172
CMHR-2611557	809	724			A MC	308180
CMHR-2611558	809	726			A MC	308181
FUTURE 1 MILLSITE	93-637242				A MC	327648
FUTURE 2 MILLSITE	93-637243				A MC	327649
FUTURE 3 MILLSITE	93-637244				A MC	327650
FUTURE 4 MILLSITE	93-637245				A MC	327651
FUTURE 5 MILLSITE	93-637246				A MC	327652
FUTURE 6 MILLSITE	93-637247				A MC	327653
FUTURE 7 MILLSITE	93-637248				A MC	327654
FUTURE 8 MILLSITE	93-637249				A MC	327655
FUTURE 9 MILLSITE	93-637250				A MC	327657
FUTURE 10 MILLSITE	93-637251				A MC	327658
FUTURE 11 MILLSITE	93-637252				A MC	327659
FUTURE 12 MILLSITE	93-637253				A MC	327660
FUTURE 13 MILLSITE	93-637254				A MC	327661
FUTURE 14 MILLSITE	93-637255				A MC	327662
FUTURE 15 MILLSITE	93-637256				A MC	327663
FUTURE 16 MILLSITE	93-637257				A MC	327664
FUTURE 17 MILLSITE	93-637258				A MC	327665
FUTURE 18 MILLSITE	93-637259				A MC	327666

MIAMICLM.LND

36

RECEIVED
BUREAU OF
LAND MANAGEMENT

PAGE 13

AUG 14 9 16 AM '96

EXHIBIT "A" (Continued)

ARIZONA
STATE OFFICE
PHOENIX, ARIZONA

<u>NAME OF CLAIM</u>	<u>ORIGINAL RECORDATION</u>		<u>AMENDED RECORDATION</u>		<u>BLM SERIAL NO.</u>	
	<u>BOOK</u>	<u>PAGE</u>	<u>BOOK</u>	<u>PAGE</u>		
FUTURE 19 MILLSITE	93-637260				A MC	327667
FUTURE 20 MILLSITE	93-637261				A MC	327668
FUTURE 21 MILLSITE	93-637262				A MC	327669
FUTURE 22 MILLSITE	93-637263				A MC	327670
FUTURE 23 MILLSITE	93-637264				A MC	327671
FUTURE 24 MILLSITE	93-637265				A MC	327672
FUTURE 25 MILLSITE	93-637266				A MC	327673
FUTURE 26 MILLSITE	93-637267				A MC	327674
FUTURE 27 MILLSITE	93-637268				A MC	327675
FUTURE 28 MILLSITE	93-637269				A MC	327676
FUTURE 29 MILLSITE	93-637270				A MC	327677
FUTURE 30 MILLSITE	93-637271				A MC	327678
FUTURE 31 MILLSITE	93-637272				A MC	327679
FUTURE 32 MILLSITE	93-637273				A MC	327680
FUTURE 33 MILLSITE	93-637274				A MC	327681
FUTURE 34 MILLSITE	93-637275				A MC	327682
FUTURE 35 MILLSITE	93-637276				A MC	327683
FUTURE 36 MILLSITE	93-637277				A MC	327684
FUTURE 37 MILLSITE	93-637278				A MC	327685
FUTURE 38 MILLSITE	93-637279				A MC	327686
FUTURE 39 MILLSITE	93-637280				A MC	327687
FUTURE 40 MILLSITE	93-637281				A MC	327688
FUTURE 41 MILLSITE	93-637282				A MC	327689
FUTURE 42 MILLSITE	93-637283				A MC	327690
FUTURE 43 MILLSITE	93-637284				A MC	327691
FUTURE 44 MILLSITE	93-637285				A MC	327692
FUTURE 45 MILLSITE	93-637286				A MC	327693
FUTURE 46 MILLSITE	93-637287				A MC	327694
FUTURE 47 MILLSITE	93-637288				A MC	327695
FUTURE 48 MILLSITE	93-637289				A MC	327696
FUTURE 49 MILLSITE	93-637290				A MC	327697
FUTURE 50 MILLSITE	93-673291				A MC	327698
FUTURE 51 MILLSITE	93-637292				A MC	327699
FUTURE 52 MILLSITE	93-637293				A MC	327700
FUTURE 53 MILLSITE	93-637294				A MC	327701
FUTURE 54 MILLSITE	93-637295				A MC	327702
FUTURE 55 MILLSITE	93-637296				A MC	327703
FUTURE 56 MILLSITE	93-637297				A MC	327704

MIAMICLM.LND

RECEIVED
BUREAU OF
LAND MANAGEMENT

PAGE 13

AUG 14 9 16 AM '96

EXHIBIT "A" (Continued)

ARIZONA
STATE OFFICE
PHOENIX, ARIZONA

<u>NAME OF CLAIM</u>	<u>ORIGINAL RECORDATION BOOK PAGE</u>	<u>AMENDED RECORDATION BOOK PAGE</u>	<u>BLM SERIAL NO.</u>
FUTURE 19 MILLSITE	93-637260		A MC 327667
FUTURE 20 MILLSITE	93-637261		A MC 327668
FUTURE 21 MILLSITE	93-637262		A MC 327669
FUTURE 22 MILLSITE	93-637263		A MC 327670
FUTURE 23 MILLSITE	93-637264		A MC 327671
FUTURE 24 MILLSITE	93-637265		A MC 327672
FUTURE 25 MILLSITE	93-637266		A MC 327673
FUTURE 26 MILLSITE	93-637267		A MC 327674
FUTURE 27 MILLSITE	93-637268		A MC 327675
FUTURE 28 MILLSITE	93-637269		A MC 327676
FUTURE 29 MILLSITE	93-637270		A MC 327677
FUTURE 30 MILLSITE	93-637271		A MC 327678
FUTURE 31 MILLSITE	93-637272		A MC 327679
FUTURE 32 MILLSITE	93-637273		A MC 327680
FUTURE 33 MILLSITE	93-637274		A MC 327681
FUTURE 34 MILLSITE	93-637275		A MC 327682
FUTURE 35 MILLSITE	93-637276		A MC 327683
FUTURE 36 MILLSITE	93-637277		A MC 327684
FUTURE 37 MILLSITE	93-637278		A MC 327685
FUTURE 38 MILLSITE	93-637279		A MC 327686
FUTURE 39 MILLSITE	93-637280		A MC 327687
FUTURE 40 MILLSITE	93-637281		A MC 327688
FUTURE 41 MILLSITE	93-637282		A MC 327689
FUTURE 42 MILLSITE	93-637283		A MC 327690
FUTURE 43 MILLSITE	93-637284		A MC 327691
FUTURE 44 MILLSITE	93-637285		A MC 327692
FUTURE 45 MILLSITE	93-637286		A MC 327693
FUTURE 46 MILLSITE	93-637287		A MC 327694
FUTURE 47 MILLSITE	93-637288		A MC 327695
FUTURE 48 MILLSITE	93-637289		A MC 327696
FUTURE 49 MILLSITE	93-637290		A MC 327697
FUTURE 50 MILLSITE	93-673291		A MC 327698
FUTURE 51 MILLSITE	93-637292		A MC 327699
FUTURE 52 MILLSITE	93-637293		A MC 327700
FUTURE 53 MILLSITE	93-637294		A MC 327701
FUTURE 54 MILLSITE	93-637295		A MC 327702
FUTURE 55 MILLSITE	93-637296		A MC 327703
FUTURE 56 MILLSITE	93-637297		A MC 327704

MIAMICLM.LND

RECEIVED
BUREAU OF
LAND MANAGEMENT

AUG 14 9 16 AM '96

PAGE 14

EXHIBIT "A" (Continued)

ARIZONA
STATE OFFICE
PHOENIX, ARIZONA

<u>NAME OF CLAIM</u>	<u>ORIGINAL RECORDATION BOOK PAGE</u>	<u>AMENDED RECORDATION BOOK PAGE</u>	<u>BLM SERIAL NO.</u>
FUTURE 57 MILLSITE	93-637298		A MC 327705
FUTURE 58 MILLSITE	93-637299		A MC 327706
FUTURE 59 MILLSITE	93-637300		A MC 327707
FUTURE 60 MILLSITE	93-637301		A MC 327708
FUTURE 61 MILLSITE	93-637302		A MC 327709
FUTURE 62 MILLSITE	93-637303		A MC 327710
FUTURE 63 MILLSITE	93-637304		A MC 327711
FUTURE 64 MILLSITE	93-637305		A MC 327712
FUTURE 65 MILLSITE	93-637306		A MC 327713
FUTURE 66 MILLSITE	93-637307		A MC 327714
FUTURE 67 MILLSITE	93-637308		A MC 327715
FUTURE 68 MILLSITE	93-637309		A MC 327716
FUTURE 69 MILLSITE	93-637310		A MC 327717
FUTURE 70 MILLSITE	93-637311		A MC 327718
FUTURE 71 MILLSITE	93-637312		A MC 327719
FUTURE 72 MILLSITE	93-637313		A MC 327720
FUTURE 73 MILLSITE	93-637314		A MC 327721
FUTURE 74 MILLSITE	93-637315		A MC 327722
FUTURE 75 MILLSITE	93-637316		A MC 327723
FUTURE 76 MILLSITE	93-637317		A MC 327724
FUTURE 77 MILLSITE	93-637318		A MC 327725
FUTURE 78 MILLSITE	93-637319		A MC 327726
FUTURE 79 MILLSITE	93-637320		A MC 327727
FUTURE 80 MILLSITE	93-637321		A MC 327728
FUTURE 81 MILLSITE	93-637322		A MC 327729
FUTURE 82 MILLSITE	93-637323		A MC 327730
FUTURE 83 MILLSITE	93-637324		A MC 327731
FUTURE 84 MILLSITE	93-637325		A MC 327732
FUTURE 85 MILLSITE	93-637326		A MC 327733
FUTURE 86 MILLSITE	93-637327		A MC 327734
FUTURE 87 MILLSITE	93-637328		A MC 327735
FUTURE 88 MILLSITE	93-637329		A MC 327736
FUTURE 89 MILLSITE	93-637330		A MC 327737
FUTURE 90 MILLSITE	93-637331		A MC 327738
FUTURE 91 MILLSITE	93-637332		A MC 327739
FUTURE 92 MILLSITE	93-637333		A MC 327740
FUTURE 93 MILLSITE	93-637334		A MC 327741
FUTURE 94 MILLSITE	93-637335		A MC 327742

MIAMICLM.LND

58

RECEIVED
BUREAU OF
LAND MANAGEMENT

PAGE 15

Aug 14 9 16 AM '96

EXHIBIT "A" (Continued)

ARIZONA
STATE OFFICE
PHOENIX, ARIZONA
NAME OF CLAIM

ORIGINAL
RECORDATION
BOOK PAGE

AMENDED
RECORDATION
BOOK PAGE

BLM
SERIAL NO.

FUTURE 95 MILLSITE	93-637336		A MC 327743
FUTURE 96 MILLSITE	93-637337		A MC 327744
FUTURE 97 MILLSITE	93-637338		A MC 327745
FUTURE 98 MILLSITE	93-637339		A MC 327746
FUTURE 99 MILLSITE	93-637340		A MC 327747
FUTURE 100 MILLSITE	93-637341		A MC 327748
FUTURE 101 MILLSITE	93-637342		A MC 327749
FUTURE 102 MILLSITE	93-637343		A MC 327750
FUTURE 103 MILLSITE	93-637344		A MC 327751
FUTURE 104 MILLSITE	93-637345		A MC 327752
FUTURE 105 MILLSITE	93-637346		A MC 327753
FUTURE 107 MILLSITE	93-637348		A MC 327755
FUTURE 108 MILLSITE	93-637349		A MC 327756
FUTURE 109 MILLSITE	93-637350		A MC 327757
FUTURE 110 MILLSITE	93-637351		A MC 327758
FUTURE 111 MILLSITE	93-637352		A MC 327759
FUTURE 112 MILLSITE	93-637353		A MC 327760
FUTURE 113 MILLSITE	93-637354		A MC 327761
FUTURE 114 MILLSITE	93-637355		A MC 327762
FUTURE 115 MILLSITE	93-637356		A MC 327763
FUTURE 116 MILLSITE	93-637357		A MC 327764
FUTURE 117 MILLSITE	93-637358		A MC 327765
FUTURE 118 MILLSITE	93-637359		A MC 327766
FUTURE 119 MILLSITE	93-637360		A MC 327767
FUTURE 120 MILLSITE	93-637361		A MC 327768
FUTURE 121 MILLSITE	93-637362		A MC 327769
FUTURE 122 MILLSITE	93-637363		A MC 327770
FUTURE 123 MILLSITE	93-637364		A MC 327771
FUTURE 124 MILLSITE	93-637365		A MC 327772
FUTURE 125 MILLSITE	93-637366		A MC 327773
FUTURE 126 MILLSITE	93-637367		A MC 327774
FUTURE 127 MILLSITE	93-637368		A MC 327775
FUTURE 128 MILLSITE	93-637369		A MC 327776
FUTURE 129 MILLSITE	93-637370		A MC 327777
FUTURE 130 MILLSITE	93-637371		A MC 327778
FUTURE 131 MILLSITE	93-637372		A MC 327779
FUTURE 132 MILLSITE	93-637373		A MC 327780
FUTURE 133 MILLSITE	93-637374		A MC 327781

MIAMICLM.LND

52

RECEIVED
BUREAU OF
LAND MANAGEMENT

PAGE 15

AUG 14 9 16 AM '96

EXHIBIT "A" (Continued)

ARIZONA
STATE OFFICE
PHOENIX, ARIZONA
NAME OF CLAIM

ORIGINAL
RECORDATION
BOOK PAGE

AMENDED
RECORDATION
BOOK PAGE

BLM
SERIAL NO.

FUTURE 95 MILLSITE	93-637336		A MC 327743
FUTURE 96 MILLSITE	93-637337		A MC 327744
FUTURE 97 MILLSITE	93-637338		A MC 327745
FUTURE 98 MILLSITE	93-637339		A MC 327746
FUTURE 99 MILLSITE	93-637340		A MC 327747
FUTURE 100 MILLSITE	93-637341		A MC 327748
FUTURE 101 MILLSITE	93-637342		A MC 327749
FUTURE 102 MILLSITE	93-637343		A MC 327750
FUTURE 103 MILLSITE	93-637344		A MC 327751
FUTURE 104 MILLSITE	93-637345		A MC 327752
FUTURE 105 MILLSITE	93-637346		A MC 327753
FUTURE 107 MILLSITE	93-637348		A MC 327755
FUTURE 108 MILLSITE	93-637349		A MC 327756
FUTURE 109 MILLSITE	93-637350		A MC 327757
FUTURE 110 MILLSITE	93-637351		A MC 327758
FUTURE 111 MILLSITE	93-637352		A MC 327759
FUTURE 112 MILLSITE	93-637353		A MC 327760
FUTURE 113 MILLSITE	93-637354		A MC 327761
FUTURE 114 MILLSITE	93-637355		A MC 327762
FUTURE 115 MILLSITE	93-637356		A MC 327763
FUTURE 116 MILLSITE	93-637357		A MC 327764
FUTURE 117 MILLSITE	93-637358		A MC 327765
FUTURE 118 MILLSITE	93-637359		A MC 327766
FUTURE 119 MILLSITE	93-637360		A MC 327767
FUTURE 120 MILLSITE	93-637361		A MC 327768
FUTURE 121 MILLSITE	93-637362		A MC 327769
FUTURE 122 MILLSITE	93-637363		A MC 327770
FUTURE 123 MILLSITE	93-637364		A MC 327771
FUTURE 124 MILLSITE	93-637365		A MC 327772
FUTURE 125 MILLSITE	93-637366		A MC 327773
FUTURE 126 MILLSITE	93-637367		A MC 327774
FUTURE 127 MILLSITE	93-637368		A MC 327775
FUTURE 128 MILLSITE	93-637369		A MC 327776
FUTURE 129 MILLSITE	93-637370		A MC 327777
FUTURE 130 MILLSITE	93-637371		A MC 327778
FUTURE 131 MILLSITE	93-637372		A MC 327779
FUTURE 132 MILLSITE	93-637373		A MC 327780
FUTURE 133 MILLSITE	93-637374		A MC 327781

MIAMICLM.LND

52

RECEIVED
BUREAU OF
LAND MANAGEMENT

PAGE 16

AUG 14 9 16 AM '96

EXHIBIT "A" (Continued)

ARIZONA
STATE OFFICE
PHOENIX, ARIZONA

NAME OF CLAIM

ORIGINAL
RECORDATION
BOOK PAGE

AMENDED
RECORDATION
BOOK PAGE

BLM
SERIAL NO.

FUTURE 134 MILLSITE	93-637375		A MC 327782
FUTURE 135 MILLSITE	93-637376		A MC 327783
FUTURE 136 MILLSITE	93-637377		A MC 327784
FUTURE 137 MILLSITE	93-637378		A MC 327785
FUTURE 138 MILLSITE	93-637379		A MC 327786
FUTURE 139 MILLSITE	93-637380		A MC 327787
FUTURE 140 MILLSITE	93-637381		A MC 327788
FUTURE 141 MILLSITE	93-637382		A MC 327789
FUTURE 142 MILLSITE	93-637383		A MC 327790
FUTURE 143 MILLSITE	93-637384		A MC 327791
FUTURE 144 MILLSITE	93-637385		A MC 327792
FUTURE 145 MILLSITE	93-637386		A MC 327793
FUTURE 146 MILLSITE	93-637387		A MC 327794
FUTURE 147 MILLSITE	93-637388		A MC 327795
FUTURE 148 MILLSITE	93-637389		A MC 327796
FUTURE 149 MILLSITE	93-637390		A MC 327797
FUTURE 150 MILLSITE	93-637391		A MC 327798
FUTURE 151 MILLSITE	93-637392		A MC 327799
FUTURE 152 MILLSITE	93-637393		A MC 327800
FUTURE 153 MILLSITE	93-637394		A MC 327801
FUTURE 154 MILLSITE	93-637395		A MC 327802
FUTURE 155 MILLSITE	93-637396		A MC 327803
FUTURE 156 MILLSITE	93-637397		A MC 327804
FUTURE 157 MILLSITE	93-637398		A MC 327805
FUTURE 162 MILLSITE	93-637403		A MC 327810
FUTURE 163 MILLSITE	93-637404		A MC 327811
FUTURE 164 MILLSITE	93-637405		A MC 327812
FUTURE 165 MILLSITE	93-637406		A MC 327813
FUTURE 166 MILLSITE	93-637407		A MC 327814
FUTURE 167 MILLSITE	93-637408		A MC 327815
FUTURE 168 MILLSITE	93-637409		A MC 327816
FUTURE 169 MILLSITE	93-637410		A MC 327817
FUTURE 170 MILLSITE	93-637411		A MC 327818
FUTURE 171 MILLSITE	93-637412		A MC 327819
FUTURE 172 MILLSITE	93-637413		A MC 327820
FUTURE 173 MILLSITE	93-637414		A MC 327821
FUTURE 174 MILLSITE	93-637415		A MC 327822
FUTURE 179 MILLSITE	93-637420		A MC 327827

MIAMICLM.LND

38

RECEIVED
BUREAU OF
LAND MANAGEMENT

PAGE 17

AUG 14 9 16 AM '96

EXHIBIT "A" (Continued)

ARIZONA
STATE OFFICE
PHOENIX, ARIZONA
NAME OF CLAIM

ORIGINAL
RECORDATION
BOOK PAGE

AMENDED
RECORDATION
BOOK PAGE

BLM
SERIAL NO.

FUTURE 180 MILLSITE	93-637421		A MC 327828
FUTURE 181 MILLSITE	93-637422		A MC 327829
FUTURE 182 MILLSITE	93-637423		A MC 327830
FUTURE 183 MILLSITE	93-637424		A MC 327831
FUTURE 184 MILLSITE	93-637425		A MC 327832
FUTURE 185 MILLSITE	93-637426		A MC 327833
FUTURE 186 MILLSITE	93-637427		A MC 327834
FUTURE 187 MILLSITE	93-637428		A MC 327835
FUTURE 188 MILLSITE	93-637429		A MC 327836
FUTURE 189 MILLSITE	93-637430		A MC 327837
FUTURE 190 MILLSITE	93-637431		A MC 327838
FUTURE 191 MILLSITE	93-637432		A MC 327839
FUTURE 192 MILLSITE	93-637433		A MC 327840
FUTURE 193 MILLSITE	93-637434		A MC 327841
FUTURE 195 MILLSITE	93-637436		A MC 327843
FUTURE 196 MILLSITE	93-637437		A MC 327844
FUTURE 197 MILLSITE	93-637438		A MC 327845
FUTURE 198 MILLSITE	93-637439		A MC 327846
FUTURE 199 MILLSITE	93-637440		A MC 327847
FUTURE 200 MILLSITE	93-637441		A MC 327848
FUTURE 201 MILLSITE	93-637442		A MC 327849
FUTURE 202 MILLSITE	93-637443		A MC 327850
FUTURE 203 MILLSITE	93-637444		A MC 327851
FUTURE 204 MILLSITE	93-637445		A MC 327852
FUTURE 206 MILLSITE	93-637447		A MC 327854
FUTURE 207 MILLSITE	93-637448		A MC 327855
CMC-OX 15	94-647102		A MC 330826
CMC-OX 16	94-647103		A MC 330827
CMC-OX 17	94-647104		A MC 330828
CMC-OX 18	94-647105		A MC 330829
CMC-OX 19	94-647106		A MC 330830
CMC-OX 20	94-647107		A MC 330831
CMC-OX 21	94-647108		A MC 330832
CMC-OX 22	94-647109		A MC 330833
CMC-OX 23	94-647110		A MC 330834
CMC-OX 24	94-647111		A MC 330835
CMC-OX 25	94-647112	94-650891	A MC 330836
CMC-OX 26	94-647113	94-650892	A MC 330837

MIAMICLM.LND

36

AUG 14 9 16 AM '96

EXHIBIT "A" (Continued)

ARIZONA
STATE OFFICE
PHOENIX, ARIZONA

NAME OF CLAIM

ORIGINAL
RECORDATION
BOOK PAGE

AMENDED
RECORDATION
BOOK PAGE

BLM
SERIAL NO.

FUTURE 180 MILLSITE	93-637421		A MC 327828
FUTURE 181 MILLSITE	93-637422		A MC 327829
FUTURE 182 MILLSITE	93-637423		A MC 327830
FUTURE 183 MILLSITE	93-637424		A MC 327831
FUTURE 184 MILLSITE	93-637425		A MC 327832
FUTURE 185 MILLSITE	93-637426		A MC 327833
FUTURE 186 MILLSITE	93-637427		A MC 327834
FUTURE 187 MILLSITE	93-637428		A MC 327835
FUTURE 188 MILLSITE	93-637429		A MC 327836
FUTURE 189 MILLSITE	93-637430		A MC 327837
FUTURE 190 MILLSITE	93-637431		A MC 327838
FUTURE 191 MILLSITE	93-637432		A MC 327839
FUTURE 192 MILLSITE	93-637433		A MC 327840
FUTURE 193 MILLSITE	93-637434		A MC 327841
FUTURE 195 MILLSITE	93-637436		A MC 327843
FUTURE 196 MILLSITE	93-637437		A MC 327844
FUTURE 197 MILLSITE	93-637438		A MC 327845
FUTURE 198 MILLSITE	93-637439		A MC 327846
FUTURE 199 MILLSITE	93-637440		A MC 327847
FUTURE 200 MILLSITE	93-637441		A MC 327848
FUTURE 201 MILLSITE	93-637442		A MC 327849
FUTURE 202 MILLSITE	93-637443		A MC 327850
FUTURE 203 MILLSITE	93-637444		A MC 327851
FUTURE 204 MILLSITE	93-637445		A MC 327852
FUTURE 206 MILLSITE	93-637447		A MC 327854
FUTURE 207 MILLSITE	93-637448		A MC 327855
CMC-OX 15	94-647102		A MC 330826
CMC-OX 16	94-647103		A MC 330827
CMC-OX 17	94-647104		A MC 330828
CMC-OX 18	94-647105		A MC 330829
CMC-OX 19	94-647106		A MC 330830
CMC-OX 20	94-647107		A MC 330831
CMC-OX 21	94-647108		A MC 330832
CMC-OX 22	94-647109		A MC 330833
CMC-OX 23	94-647110		A MC 330834
CMC-OX 24	94-647111		A MC 330835
CMC-OX 25	94-647112	94-650891	A MC 330836
CMC-OX 26	94-647113	94-650892	A MC 330837

MIAMICLM.LND

RECEIVED
BUREAU OF
LAND MANAGEMENT

AUG 14 9 17 AM '96

PAGE 18

EXHIBIT "A" (Continued)

ARIZONA
STATE OFFICE
PHOENIX, ARIZONA

<u>NAME OF CLAIM</u>	<u>ORIGINAL RECORDATION BOOK PAGE</u>	<u>AMENDED RECORDATION BOOK PAGE</u>	<u>BLM SERIAL NO.</u>
CMC-OX 27	94-647114	94-650893	A MC 330838
CMC-OX 31	94-647115		A MC 330839
CMC-OX 32	94-647116		A MC 330840
CMC-OX 33	94-647117		A MC 330841
CMC-OX 34	94-647118		A MC 330842
CMC-OX 35	94-647119		A MC 330843
CMC-OX 36	94-647120		A MC 330844
CMC-OX 37	94-647121		A MC 330845
CMC-OX 38	94-647122		A MC 330846
CMC-OX 39	94-647123		A MC 330847
CMC-OX 40	94-647124		A MC 330848
CMC-OX 41	94-647125		A MC 330849
CMC-OX 45	94-647126		A MC 330850
CMC-OX 46	94-647127		A MC 330851
CMC-OX 47	94-647128		A MC 330852
CMC-OX 48	94-647129		A MC 330853
CMC-OX 49	94-647130		A MC 330854
CMC-OX 50	94-647131		A MC 330855
CMC-OX 51	94-647132		A MC 330856
CMC-OX 52	94-647133		A MC 330857
CMC-OX 53	94-647134		A MC 330858
CMC-OX 54	94-647135		A MC 330859
CMC-OX 55	94-647136		A MC 330860
QUARTZ SITE 100	95-660236		A MC 333428
QUARTZ SITE 101	95-660237		A MC 333429
QUARTZ SITE 102	95-660238		A MC 333430
QUARTZ SITE 103	95-660239		A MC 333431
QUARTZ SITE 104	95-660240		A MC 333432
QUARTZ SITE 105	95-660241		A MC 333433
QUARTZ SITE 106	95-660242		A MC 333434
QUARTZ SITE 107	95-660243		A MC 333435
QUARTZ SITE 108	95-660244		A MC 333436
QUARTZ SITE 109	95-660245		A MC 333437
QUARTZ SITE 121	95-660256		A MC 333438
QUARTZ SITE 122	95-660257		A MC 333439
QUARTZ SITE 123	95-660258		A MC 333440
QUARTZ SITE 124	95-660259		A MC 333441
QUARTZ SITE 125	95-660260		A MC 333442

MIAMICLM.LND

30

RECEIVED
BUREAU OF
LAND MANAGEMENT

AUG 14 9 17 AM '96

PAGE 19

EXHIBIT "A" (Continued)

ARIZONA
STATE OFFICE
PHOENIX, ARIZONA

NAME OF CLAIM

ORIGINAL
RECORDATION
BOOK PAGE

AMENDED
RECORDATION
BOOK PAGE

BLM
SERIAL NO.

QUARTZ SITE 126	95-660261		A MC 333443
QUARTZ SITE 127	95-660262		A MC 333444
QUARTZ SITE 130	95-660263		A MC 333445
QUARTZ SITE 131	95-660264		A MC 333446
QUARTZ SITE NO. 11 (A)	466 181		A MC 35802
QUARTZ SITE NO. 12 (A)	466 180		A MC 35803
QUARTZ SITE NO. 13 (A)	466 179		A MC 35804
QUARTZ SITE NO. 14 (A)	466 178		A MC 35805

MIAMICLM.LND

7

RECEIVED
BUREAU OF
LAND MANAGEMENT

AUG 14 9 17 AM '96

PAGE 19

EXHIBIT "A" (Continued)

ARIZONA
STATE OFFICE
PHOENIX, ARIZONA

NAME OF CLAIM

ORIGINAL
RECORDATION
BOOK PAGE

AMENDED
RECORDATION
BOOK PAGE

BLM
SERIAL NO.

QUARTZ SITE 126	95-660261		A MC 333443
QUARTZ SITE 127	95-660262		A MC 333444
QUARTZ SITE 130	95-660263		A MC 333445
QUARTZ SITE 131	95-660264		A MC 333446
QUARTZ SITE NO. 11 (A)	466 181		A MC 35802
QUARTZ SITE NO. 12 (A)	466 180		A MC 35803
QUARTZ SITE NO. 13 (A)	466 179		A MC 35804
QUARTZ SITE NO. 14 (A)	466 178		A MC 35805

MIAMICLM.LND

7

Subject:

Applicant:

TC/AZ

08/15/95

CLAIM MAINTENANCE FEE 1997 (\$69)

2

6 13

66,900.00

Remitter:

147

CYPRUS GMAX MINERALS COMPANY

Assignor: 9100 EAST MINERAL CIRCLE

SAME AS CK. #02212465

EASE MANAGEMENT DATA		<input type="checkbox"/> NEW <input type="checkbox"/> UPDATE <input type="checkbox"/> PAYMENT		SAME AS CK. #02212465					
ORIGINAL SERIAL NO.	ASG.	TYPE	ST.	CTY.	FUND SYMBOL	ACRES/UNITS	RATE		
AMOUNT	ANV. DATE	EXP. DATE	BILL CYC.	S/C	DISTRICT	NEXT BILL	MISC. DATA	U of M	ACTUAL UNITS
AMC 51294	ET AL								

24349-24351	49334-49368	52088-52097	131768-131769
35795-35799	49375	52099-52101	265777
35802-35805	49377	52103-52116	293003
35817-35819	49379-49381	52118	299053-299070
35822-35823	49383	52120-52126	303011-303019
35826-35829	49385	52132-52144	309608
35837-35850	49409-49434	52170-52185	308180-308188
39092-39114	49436-49438	52188-52190	327648-327650
39137-39138	49476-49477	52192	327657-32775
39144-39145	49486-49492	52194-52195	327755-327800
39162-39163	49498-49501	52197-52198	327810-327820
39165-39191	49511-49513	52202-52210	327827-327840
48108-48109	49524-49526	52212	327843-327850
48116-48117	49535-49539	52215	327854-327855
48121	49542-49544	52217	330826-330860
48124-48129	49577-49624	52220-52224	333428-333440
49312-49313	51294-51295	52226-52242	312258-312260
49318	51319-51326	52246-52248	
49320	52072-52084	52259-52264	
219329	52086	97788-97793	



**CYPRUS AMAX
MINERALS COMPANY**

Cyprus Amax Minerals Company
9100 East Mineral Circle
Post Office Box 3299
Englewood, Colorado 80155-3299
(303) 643-5000

Certified Mail

August 10, 1995

U.S. Department of the Interior
Bureau of Land Management
3707 North 7th Street
Siete Square Building
Phoenix, Arizona 85014

50970; 49212; 293001; 302983
312258; 24349; 52072; 97784
299053; 309608; 48023; 35792
39092; 131760; 265777; 308180
327648

52

**Maintenance Fees for Unpatented Mining Claims
Cyprus Miami Mining Corporation**

Gentlemen:

Pursuant to 43 CFR § 3833.1-5, as amended, Cyprus Miami Mining Corporation desires to retain/maintain the 685 unpatented lode mining claims and mill sites which are listed on the attached Exhibit "A". Also, enclosed is our check in the amount of \$68,500.00 (\$100.00 per claim) to cover the required maintenance fees necessary to retain/maintain the claims through the period ending 12:00 noon on September 1, 1996.

Please acknowledge receipt by dating and signing where indicated below and return one (1) copy of this letter, together with a date and time stamped copy of Exhibit "A", to the attention of the **Land Management Department** at the above letterhead address.

Should you have any questions, please contact me at (303) 643-5140. Thank you for your assistance.

Yours truly,

Kim Aaron
Land Administrator

/kaa

Enclosures

8/28/95 *Spencer*
ENTERED IN COMPUTER

Maintenance fee

9:00 A.M.
PHOENIX, ARIZONA

Aug 14 '95

RECEIVED
BLM STATE OFFICE

RECEIVED AND ACKNOWLEDGED THIS ____ DAY OF AUGUST, 1995

BY: _____

TITLE: _____

685 *SPM*

AMC 50970
49212

EXHIBIT "A"

Attached to and made a part of that certain letter dated the 10th day of August, 1995, covering the following described unpatented lode claims and mill sites located in the State of Arizona, County of Gila, to-wit:

NAME OF CLAIM	ORIGINAL RECORDATION		AMENDED RECORDATION		BLM SERIAL NO.	
	BOOK	PAGE	BOOK	PAGE	SERIAL	NO.
HERB MILL SITE 12	301	796			A MC	51294
HERB MILL SITE 14	301	798			A MC	51295
JOAN MILL SITE 25	288	737	291	81	A MC	51319
JOAN MILL SITE 34	288	746	637	799	A MC	51320
JOAN MILL SITE 42	288	754	637	802	A MC	51321
JOAN MILL SITE 43	288	755	637	805	A MC	51322
JOAN MILL SITE 48	288	760	637	808	A MC	51323
JOAN MILL SITE 49	288	761	637	811	A MC	51324
JOAN MILL SITE 53	288	765	637	814	A MC	51325
JOAN MILL SITE 54	288	766	637	817	A MC	51326
IL 81	216	449			A MC	49312
IL 82	216	450			A MC	49313
IL 92	216	520			A MC	49318
IL 94	216	522			A MC	49320
IL 103	216	531			A MC	49329
IL 110	216	538			A MC	49334
IL 111	216	539			A MC	49335
IL 112	216	540			A MC	49336
IL 113	216	541			A MC	49337
IL 114	216	542			A MC	49338
IL 115	216	543			A MC	49339
IL 116	216	544			A MC	49340
IL 117	216	545			A MC	49341
IL 118	216	546			A MC	49342
IL 119	216	547			A MC	49343
IL 120	216	550			A MC	49344
IL 121	216	551	305	422	A MC	49345
IL 122	216	552			A MC	49346
IL 123	216	553	305	421	A MC	49347
IL 124	216	554			A MC	49348
IL 125	216	555			A MC	49349
IL 126	216	556			A MC	49350
IL 127	216	557			A MC	49351
IL 128	216	558			A MC	49352
IL 129	216	559			A MC	49353
IL 130	216	560			A MC	49354
IL 131	216	561			A MC	49355
IL 132	216	562			A MC	49356

MIAMICLM.LND

ENTERED IN COMPUTER

96 maintenance fee

RECEIVED
BLM AZ STATE OFFICE
PHOENIX, ARIZONA
9:00 A.M.
AUG 14 1995

38 sgm

AMC 49212

EXHIBIT "A" (Continued)

NAME OF CLAIM	ORIGINAL RECORDATION		AMENDED RECORDATION		BLM SERIAL NO.	
	BOOK	PAGE	BOOK	PAGE	SERIAL	NO.
IL 133	216	563			A MC	49357
IL 134	216	564			A MC	49358
IL 135	216	565			A MC	49359
IL 136	216	566			A MC	49360
IL 137	216	567			A MC	49361
IL 138	216	568			A MC	49362
IL 139	216	569			A MC	49363
IL 143	216	573	305	420	A MC	49364
IL 144	216	574	305	419	A MC	49365
IL 145	216	575	305	418	A MC	49366
IL 146	216	576			A MC	49367
IL 147	216	577			A MC	49368
IL 154	216	583			A MC	49375
IL 156	216	585			A MC	49377
IL 158	216	587			A MC	49379
IL 159	216	588			A MC	49380
IL 160	216	589			A MC	49381
IL 162	216	591			A MC	49383
IL 168	216	597	305	417	A MC	49385
IL 200	216	548			A MC	49409
IL 201	216	549			A MC	49410
IL 202	230	605			A MC	49411
IL 203	230	606			A MC	49412
IL 204	230	607			A MC	49413
IL 205	230	608			A MC	49414
IL 206	230	609			A MC	49415
IL 207	230	610			A MC	49416
IL 208	230	611			A MC	49417
IL 209	230	612			A MC	49418
IL 210	230	613			A MC	49419
IL 211	230	614			A MC	49420
IL 212	230	615			A MC	49421
IL 213	230	616			A MC	49422
IL 214	230	617			A MC	49423
IL 215	230	618			A MC	49424
IL 216	230	619			A MC	49425
IL 217	230	620			A MC	49426
IL 218	230	621			A MC	49427

MIAMICLM.LND

ENTERED IN COMPUTER

No maintenance fee

RECEIVED
9:00 A.M.
PHOENIX, ARIZONA

AUG 14 1995

RECEIVED
81 M. AZ STATE OFFICE

38-41

AMC 49212
52072

EXHIBIT "A" (Continued)

NAME OF CLAIM	ORIGINAL RECORDATION		AMENDED RECORDATION		BLM	
	BOOK	PAGE	BOOK	PAGE	SERIAL	NO.
IL 219	230	622			A MC	49428
IL 304	299	216			A MC	49429
IL 305	299	217			A MC	49430
IL 306	299	218			A MC	49431
IL 307	299	219			A MC	49432
IL 308	299	220			A MC	49433
IL 309	299	221			A MC	49434
IL 311	305	415			A MC	49436
IL 312	305	416			A MC	49437
IL 313	308	973			A MC	49438
CONCHO NO. 3	35	172	211	71	A MC	52184
CONCHO NO. 4	35	173	211	73	A MC	52185
BLUEBIRD	46	580			A MC	52188
SUNSHINE	48	8			A MC	52189
BUSY BEE	48	287	301	927	A MC	52190
ROSCOE #3	69	76			A MC	52192
ROSCOE #9	69	425			A MC	52194
CLAY NO. 3	176	103	301	929	A MC	52195
CLAY NO. 5	176	105	299	163	A MC	52197
CLAY NO. 6	201	571			A MC	52198
CLAY 10	205	358			A MC	52202
CLAY 11	205	359			A MC	52203
CLAY 12	205	360			A MC	52204
CLAY 13	205	613			A MC	52205
CLAY 14	205	614			A MC	52206
CLAY 15	205	615			A MC	52207
CLAY 16	205	616	299	165	A MC	52208
CLAY 17	205	617			A MC	52209
CLAY 18	205	618			A MC	52210
MILLY	192	286			A MC	52212
ROBBY	192	289			A MC	52215
JANET	192	291			A MC	52217
ROSCOE 10	207	85			A MC	52220
ROSCOE 11	205	355			A MC	52221
ROSCOE 12	205	356			A MC	52222
ROSCOE 13	205	357			A MC	52223
ROSCOE 14	206	455	208	201	A MC	52224
BOSCOE 1	207	76			A MC	52226

MIAMICLM.LND

RECEIVED
BLM STATE OFFICE
AUG 14 95
9:00 A.M.
TUCSON, ARIZONA

ENTERED IN COMPUTER

96 maintenance fee

38

) AMC 52072
 293001
 302985
 PAGE 4
 312258
 24349
 49212

EXHIBIT "A" (Continued)

NAME OF CLAIM	ORIGINAL RECORDATION		AMENDED RECORDATION		BLM SERIAL NO.	
	BOOK	PAGE	BOOK	PAGE	SERIAL	NO.
BOSCOE 2	207	77			A MC	52227
BOSCOE 3	205	351	207	78	A MC	52228
BOSCOE 4	207	79			A MC	52229
BOSCOE 5	205	353			A MC	52230
BOSCOE 6	207	80			A MC	52231
BOSCOE 7	207	81			A MC	52232
BOSCOE 8	207	82			A MC	52233
BOSCOE 9	207	83			A MC	52234
BOSCOE 10	207	84	208	200	A MC	52235
BOSCOE 24	207	106			A MC	52236
BOSCOE 25	208	202			A MC	52237
ROBBY ANNEX	207	86			A MC	52238
SUNSHINE ANNEX	207	87			A MC	52239
MILLY ANNEX	207	88			A MC	52240
LADY BIRD VISTA 1	224	450	757	305	A MC	52241
STANDARD NO. 15	227	483			A MC	52242
BILL SHAFT NO. 3	37	562	76	60	A MC	52246
BILL SHAFT NO. 4	37	563	76	61	A MC	52247
BILL SHAFT NO. 5	37	564	76	62	A MC	52248
AUGUST MINE FRACTION	757	303			A MC	293003
CMC-OX 001	793	262			A MC	303011
CMC-OX 002	793	265			A MC	303012
CMC-OX 003	793	268			A MC	303013
CMC-OX 004	793	271			A MC	303014
CMC-OX 005	793	274			A MC	303015
CMC-OX 006	793	277			A MC	303016
CMC-OX 007	793	280			A MC	303017
CMC-OX 008	793	283			A MC	303018
CMC-OX 009	793	286			A MC	303019
CMC-OX 010	823	821			A MC	312258
CMC-OX 011	823	824			A MC	312259
CMC-OX 012	823	827			A MC	312260
CMC-OX 013	823	830			A MC	312261
CMC-OX 014	823	833			A MC	312262
VIEW	449	264	555	804	A MC	24349
LAKEVIEW	449	263	555	798	A MC	24350
OVERLOOK	449	262	555	801	A MC	24351
WEBSTER 1	320	548			A MC	49577

MIAMICLM.LND

RECEIVED
 BLM AZ STATE OFFICE
 AUG 14 1995
 PHOENIX, ARIZONA
 9:00 A.M.

ENTERED IN COMPUTER
 96 maintenance fee
 28 5000

AMC 49212

EXHIBIT "A" (Continued)

NAME OF CLAIM	ORIGINAL RECORDATION		AMENDED RECORDATION		BLM	
	BOOK	PAGE	BOOK	PAGE	SERIAL	NO.
WEBSTER 2	320	550			A MC	49578
WEBSTER 3	320	552			A MC	49579
WEBSTER 4	320	554			A MC	49580
WEBSTER 5	320	556			A MC	49581
WEBSTER 6	320	558			A MC	49582
WEBSTER 7	320	560			A MC	49583
WEBSTER 8	320	562			A MC	49584
WEBSTER 9	320	564			A MC	49585
WEBSTER 10	320	566			A MC	49586
WEBSTER 11	320	568			A MC	49587
WEBSTER 12	320	570			A MC	49588
WEBSTER 13	320	572			A MC	49589
WEBSTER 14	320	574			A MC	49590
WEBSTER 15	320	576			A MC	49591
WEBSTER 16	320	578			A MC	49592
WEBSTER 17	320	580			A MC	49593
WEBSTER 18	320	582			A MC	49594
WEBSTER 19	320	584			A MC	49595
WEBSTER 20	320	586			A MC	49596
WEBSTER 21	320	588			A MC	49597
WEBSTER 22	320	590			A MC	49598
WEBSTER 23	320	592			A MC	49599
WEBSTER 24	320	594			A MC	49600
WEBSTER 25	320	596			A MC	49601
WEBSTER 26	320	598			A MC	49602
WEBSTER 27	320	600			A MC	49603
WEBSTER 28	320	602			A MC	49604
WEBSTER 29	320	604			A MC	49605
WEBSTER 30	320	606			A MC	49606
WEBSTER 31	320	608			A MC	49607
WEBSTER 32	320	610			A MC	49608
WEBSTER 33	320	612			A MC	49609
WEBSTER 34	320	614			A MC	49610
WEBSTER 35	320	616			A MC	49611
WEBSTER 36	320	618			A MC	49612
WEBSTER 37	320	620			A MC	49613
WEBSTER 38	320	622			A MC	49614
WEBSTER 39	320	624			A MC	49615

MIAMICLM.LND

ENTERED IN COMPUTER

Ab maintenance fee

PHOENIX, ARIZONA
9:00 AM

AUG 14 1995

RECEIVED
81 M. AZ STATE OFFICE

38 sm

AMC 49212
 52072
 PAGE 6
 97784
 299053

EXHIBIT "A" (Continued)

NAME OF CLAIM	ORIGINAL RECORDATION		AMENDED RECORDATION		BLM SERIAL NO.	
	BOOK	PAGE	BOOK	PAGE	SERIAL	NO.
WEBSTER 40	320	626			A MC	49616
WEBSTER 41	320	628			A MC	49617
WEBSTER 42	320	630			A MC	49618
WEBSTER 43	320	632			A MC	49619
WEBSTER 44	320	634			A MC	49620
WEBSTER 45	320	636			A MC	49621
WEBSTER 46	320	638			A MC	49622
WEBSTER 47	323	813			A MC	49623
WEBSTER 48	323	814			A MC	49624
LUCHILLA	22	76	75	164	A MC	52103
LUCHILLA NO. 2	18	56	75	163	A MC	52104
LUCHILLA FRACTION	38	624	42	167	A MC	52106
RAVEN	22	77	82	150	A MC	52107
MANZANITA NO. 2	17	85	75	162	A MC	52108
MANZANITA NO. 3	18	17	82	148	A MC	52109
I.C.	36	548	75	161	A MC	52110
BLACK EAGLE NO. 1	48	169	82	149	A MC	52114
F.C. NO. 5	494	457			A MC	97788
F.C. NO. 6	494	459			A MC	97789
F.C. NO. 7	494	461			A MC	97790
F.C. NO. 8	494	463			A MC	97791
F.C. NO. 9	494	465			A MC	97792
F.C. NO. 10	494	467			A MC	97793
CCWC-1	779	948			A MC	299053
CCWC-2	779	950			A MC	299054
CCWC-3	779	952			A MC	299055
CCWC-4	779	955			A MC	299056
CCWC-5	779	958			A MC	299057
CCWC-6	779	961			A MC	299058
CCWC-7	779	964			A MC	299059
CCWC-8	779	967			A MC	299060
CCWC-9	779	970			A MC	299061
CCWC-10	779	973			A MC	299062
CCWC-11	779	976			A MC	299063
CCWC-12	779	979			A MC	299064
CCWC-13	779	982			A MC	299065
CCWC-14	779	985			A MC	299066
CCWC-15	779	988			A MC	299067

MIAMICLM.LND

ENTERED IN COMPUTER

As maintained

RECEIVED
 BLM AZ STATE OFFICE
 AUG 14 1995
 PHOENIX, ARIZONA
 9:00 A.M.

38 sqm

AMC 299053
 49212
 52072
 PAGE 7

EXHIBIT "A" (Continued)

NAME OF CLAIM	ORIGINAL RECORDATION		AMENDED RECORDATION		BLM SERIAL NO.	
	BOOK	PAGE	BOOK	PAGE	SERIAL	NO.
CCWC-16	779	991			A MC	299068
CCWC-17	779	993			A MC	299069
CCWC-18	779	996			A MC	299070
CCWC-19	779	999			A MC	299071
CCWC-20	780	01			A MC	299072
RALSTON 15	337	61			A MC	49476
RALSTON 16	337	63			A MC	49477
RALSTON 25	337	81			A MC	49486
RALSTON 26	337	83			A MC	49487
RALSTON 27	337	85			A MC	49488
RALSTON 28	337	87			A MC	49489
RALSTON 29	337	89			A MC	49490
RALSTON 30	337	91			A MC	49491
RALSTON 31	337	845			A MC	49492
RALSTON 37	337	857			A MC	49498
RALSTON 38	337	859			A MC	49499
RALSTON 39	337	861			A MC	49500
RALSTON 40	337	863			A MC	49501
RALSTON 50	337	883			A MC	49511
RALSTON 51	337	885			A MC	49512
RALSTON 52	337	887			A MC	49513
RALSTON 63	337	909			A MC	49524
RALSTON 64	337	911			A MC	49525
RALSTON 65	337	913			A MC	49526
RALSTON 74	337	931			A MC	49535
RALSTON 75	337	933			A MC	49536
RALSTON 76	337	935			A MC	49537
RALSTON 77	337	937			A MC	49538
RALSTON 78	337	939			A MC	49539
RALSTON 81	337	945			A MC	49542
RALSTON 82	337	947			A MC	49543
RALSTON 83	337	949			A MC	49544
COPPER DOOAR NO. 2	39	232	261	433	A MC	52086
DIVIDE #2	36	522	261	437	A MC	52088
DIVIDE #3	36	523	261	439	A MC	52089
DIVIDE #4	36	524	261	441	A MC	52090
DIVIDE #5	36	525	261	443	A MC	52091
DIVIDE #6	36	526	261	445	A MC	52092

MIAMICLM.LND

PHOENIX, ARIZONA
 9:00 A.M.

Aug 14 1995

RECEIVED
 BLM STATE OFFICE

ENTERED IN COMPUTER
96 Maintenance fee

38 sep

Amc 52072

EXHIBIT "A" (Continued)

NAME OF CLAIM	ORIGINAL RECORDATION		AMENDED RECORDATION		BLM SERIAL NO.	
	BOOK	PAGE	BOOK	PAGE	SERIAL	NO.
DIVIDE #7	36	527	261	447	A MC	52093
DIVIDE #8	36	528	261	449	A MC	52094
DIVIDE #9	36	529	261	451	A MC	52095
DIVIDE #10	36	530	261	453	A MC	52096
DIVIDE #11	36	564	261	455	A MC	52097
B.C. 2	212	370			A MC	52099
B.C. 3	212	371			A MC	52100
B.C. 4	212	372			A MC	52101
LUCHILLA NO. 3	48	236	76	307	A MC	52105
I.C. #2	47	438			A MC	52111
GOLD COIN NO. 2	46	470	82	152	A MC	52112
GOLD COIN NO. 4	48	187	82	151	A MC	52113
GOLD BAR NO. 1	48	446			A MC	52115
GOLD BAR #2	48	446			A MC	52116
WARRIOR EXTENCTION #7	36	579	268	590	A MC	52118
RALSTON 2	261	458			A MC	52120
RALSTON 3	261	459			A MC	52121
RALSTON 4	261	460			A MC	52122
RALSTON 5	261	461			A MC	52123
RALSTON 6	261	462			A MC	52124
RALSTON 7	261	463			A MC	52125
RALSTON 8	261	464			A MC	52126
HOOPE #3	2	232	295	546	A MC	52173
HOOPE #4	2	233	295	548	A MC	52174
HOOPE #5	2	234	295	550	A MC	52175
HOOPE #6	2	235	295	552	A MC	52176
PINK LIMESTONE #1	170	534	295	537	A MC	52177
PINK LIMESTONE #2	170	535	295	539	A MC	52178
PINK LIMESTONE 3	295	541			A MC	52179
PINK LIMESTONE 4	295	542			A MC	52180
PINK LIMESTONE 5	295	543			A MC	52181
PINK LIMESTONE 6	295	544			A MC	52182
PINK LIMESTONE 7	295	545			A MC	52183
MGO #ONE	170	532			A MC	52259
MGO #2	170	533			A MC	52260
MGO 3	295	554			A MC	52261
MGO 4	295	555			A MC	52262
MGO 5	314	487			A MC	52263

MIAMICLM.LND

PHOENIX, ARIZONA
8:00 A.M.

AUG 14 1995

RECEIVED
BLM STATE OFFICE

ENTERED IN COMPTON

96 maintenance fee

38 sym

AMC 52072
309608

PAGE 9

48023

35792

EXHIBIT "A" (Continued)

NAME OF CLAIM	ORIGINAL RECORDATION		AMENDED RECORDATION		BLM SERIAL NO.	
	BOOK	PAGE	BOOK	PAGE	SERIAL	NO.
HOOPES PLACER NO. 2	190	347			A MC	52264
MGO #6	818	671			A MC	309608
GE 1	214	466	558	577	A MC	52072
GE 2	214	467	558	580	A MC	52073
GE 3	214	468	558	583	A MC	52074
GE 4	214	469	558	586	A MC	52075
GE 5	214	470	558	589	A MC	52076
GE 6	214	471	558	592	A MC	52077
GE 7	214	472	558	595	A MC	52078
GE 8	214	473	558	598	A MC	52079
GE 9	214	474	558	601	A MC	52080
GE 10	214	475	558	604	A MC	52081
GE 11	214	476			A MC	52082
GE 12	214	477			A MC	52083
GE 13	214	478			A MC	52084
RESCUE MILL	270	576			A MC	48129
VALEY FORGE	6	401			A MC	48108
MIKADO	10	469			A MC	48109
K.C.	6	400	248	590	A MC	48116
CZAR	10	470	248	594	A MC	48117
FOR 3	209	234	255	593	A MC	48121
QUARTZ SITE NO. 6 (A)	466	186			A MC	35797
QUARTZ SITE NO. 7 (A)	466	185			A MC	35798
QUARTZ SITE NO. 8 (A)	466	184			A MC	35799
QUARTZ SITE #25 (A)	466	220			A MC	35817
QUARTZ SITE #26 (A)	466	221			A MC	35818
QUARTZ SITE #27 (A)	466	166			A MC	35819
HARDROCK NO. 1 (A)	466	200			A MC	35822
HARDROCK NO. 2 (A)	466	193			A MC	35823
MOONLIGHT (A)	466	196			A MC	35826
BLACK OAK (A)	466	199			A MC	35827
BLACK OAK NO. 2 (A)	466	198			A MC	35828
BLACK OAK NO. 3 (A)	466	197			A MC	35829
PINTO COPPER FRACTION (A)	466	204			A MC	35837
PINTO COPPER NO. 1 (A)	466	210			A MC	35838
PINTO COPPER NO. 2 (A)	466	211			A MC	35839
PINTO COPPER NO. 3 (A)	466	212			A MC	35840
PINTO COPPER NO. 4 (A)	466	213			A MC	35841

MIAMICLM.LND

PHOENIX, ARIZONA
9:00 A.M.

RECEIVED
BLM AZ STATE OFFICE
AUG 14 1995

ENTERED IN COMPUTER
96 maintenance fee

38 5/11

AMC 35792
39092

EXHIBIT "A" (Continued)

NAME OF CLAIM	ORIGINAL RECORDATION		AMENDED RECORDATION		BLM	
	BOOK	PAGE	BOOK	PAGE	SERIAL	NO.
PINTO COPPER NO. 5 (A)	466	214			A MC	35842
PINTO COPPER NO. 6 (A)	466	219			A MC	35843
PINTO COPPER NO. 7 (A)	466	222			A MC	35844
PINTO COPPER NO. 8 (A)	466	223			A MC	35845
PINTO COPPER NO. 9 (A)	466	205			A MC	35846
PINTO COPPER NO. 10 (A)	466	206			A MC	35847
PINTO COPPER NO. 11 (A)	466	207			A MC	35848
PINTO COPPER NO. 12 (A)	466	208			A MC	35849
PINTO COPPER NO. 13 (A)	466	209			A MC	35850
KAY 1	262	305	471	40	A MC	39092
KAY 2	262	306	471	41	A MC	39093
KAY 3	262	307	471	42	A MC	39094
KAY 4	262	308	471	43	A MC	39095
KAY 5	262	309	471	44	A MC	39096
KAY 6	262	310	471	45	A MC	39097
KAY 7	262	311	471	46	A MC	39098
KAY 8	262	312	471	47	A MC	39099
KAY 9	262	313	471	48	A MC	39100
KAY 10	262	314	471	49	A MC	39101
KAY 11	262	315	471	50	A MC	39102
KAY 12	262	316	471	51	A MC	39103
KAY 13	262	317	471	52	A MC	39104
KAY 14	262	318	471	53	A MC	39105
KAY 15	262	319	471	54	A MC	39106
KAY 16	262	320	471	55	A MC	39107
KAY 17	262	321	471	56	A MC	39108
KAY 18	262	322	471	57	A MC	39109
KAY 19	262	323	471	58	A MC	39110
KAY 20	262	324	471	59	A MC	39111
KAY 21	262	325	471	60	A MC	39112
KAY 22	262	326	471	61	A MC	39113
KAY 23	262	327	471	62	A MC	39114
KAY 50	262	352	471	85	A MC	39137
KAY 51	262	353	471	86	A MC	39138
KAY 57	262	359	471	92	A MC	39144
KAY 58	262	360	471	93	A MC	39145
KAY 81	264	328	471	110	A MC	39162
KAY 82	264	329	471	111	A MC	39163

MIAMICLM.LND

RECEIVED
BLM STATE OFFICE
Aug 14 1995
9:00 A.M.
TUCSON, ARIZONA

ENTERED IN COM... 28 sm
96 maintenance fee

AMC 265777
 35792
 52072
 EXHIBIT "A" (Continued)

RECEIVED
 6427001 OFFICE
 AUG 14 1980
 9:00 A.M.
 DENIX, ARIZONA
 PAGE 11

AMC 39092
 48023
 131760

NAME OF CLAIM	ORIGINAL RECORDATION		AMENDED RECORDATION		BLM SERIAL NO.
	BOOK	PAGE	BOOK	PAGE	
KAY 85	262	373	471	113	A MC 39165
KAY 86	262	374	471	114	A MC 39166
KAY 87	262	375	471	115	A MC 39167
KAY 88	262	376	471	116	A MC 39168
KAY 89	262	377	471	117	A MC 39169
KAY 90	262	378	471	118	A MC 39170
KAY 91	262	379	471	119	A MC 39171
KAY 92	262	380	471	120	A MC 39172
KAY 93	262	381	471	121	A MC 39173
KAY 94	262	382	471	122	A MC 39174
KAY 95	262	383	471	123	A MC 39175
KAY 96	262	384	471	124	A MC 39176
KAY 97	262	385	471	125	A MC 39177
KAY 98	262	386	471	126	A MC 39178
KAY 99	262	387	471	127	A MC 39179
KAY 100	262	388	471	128	A MC 39180
KAY 101	262	389	471	129	A MC 39181
KAY 102	262	390	471	130	A MC 39182
KAY 103	262	391	471	131	A MC 39183
KAY 104	262	392	471	132	A MC 39184
KAY 108	262	396	471	133	A MC 39185
KAY 109	270	267	471	134	A MC 39186
KAY 110	270	268	471	135	A MC 39187
KAY 111	270	269	471	136	A MC 39188
KAY 112	270	270	471	137	A MC 39189
KAY 113	270	271	471	138	A MC 39190
KAY 114	270	272	471	139	A MC 39191
DESERTER	20	16	24	239	A MC 48124
CHIEF #3	25	79	24	240	A MC 48125
CHIEF #4	25	80	24	241	A MC 48126
CHIEF #5	25	81	24	242	A MC 48127
CHIEF #6	25	82	24	243	A MC 48128
KAY 142	536	11			A MC 131768
KAY 143	536	13			A MC 131769
CHIEF FRACTION	694	559			A MC 265777
QUARTZ SITE NO. 4 (A)	466	188			A MC 35795
QUARTZ SITE NO. 5 (A)	466	187			A MC 35796
1511551	303	639			A MC 52132

MIAMICLM.LND

ENTERED IN COMPUTER

96 maintenance fee

38 sym

AMC 52072
 308180
 327648
 PAGE 12

EXHIBIT "A" (Continued)

NAME OF CLAIM	ORIGINAL RECORDATION		AMENDED RECORDATION		BLM SERIAL NO.	
	BOOK	PAGE	BOOK	PAGE	SERIAL	NO.
1511552	303	640			A MC	52133
2211551	303	641			A MC	52134
2211552	303	642			A MC	52135
2211553	303	643			A MC	52136
2211554	303	644			A MC	52137
2211555	303	645			A MC	52138
2211556	303	646			A MC	52139
2211557	303	647			A MC	52140
2211558	303	648			A MC	52141
2211559	315	978	319	638	A MC	52142
22115510	315	979	319	640	A MC	52143
22115511	315	980	319	642	A MC	52144
2711551	303	674			A MC	52170
2711552	303	675			A MC	52171
2711553	303	676			A MC	52172
CMHR-2611557	809	724			A MC	308180
CMHR-2611558	809	726			A MC	308181
FUTURE 1 MILLSITE	93-637242				A MC	327648
FUTURE 2 MILLSITE	93-637243				A MC	327649
FUTURE 3 MILLSITE	93-637244				A MC	327650
FUTURE 4 MILLSITE	93-637245				A MC	327651
FUTURE 5 MILLSITE	93-637246				A MC	327652
FUTURE 6 MILLSITE	93-637247				A MC	327653
FUTURE 7 MILLSITE	93-637248				A MC	327654
FUTURE 8 MILLSITE	93-637249				A MC	327655
FUTURE 9 MILLSITE	93-637250				A MC	327657
FUTURE 10 MILLSITE	93-637251				A MC	327658
FUTURE 11 MILLSITE	93-637252				A MC	327659
FUTURE 12 MILLSITE	93-637253				A MC	327660
FUTURE 13 MILLSITE	93-637254				A MC	327661
FUTURE 14 MILLSITE	93-637255				A MC	327662
FUTURE 15 MILLSITE	93-637256				A MC	327663
FUTURE 16 MILLSITE	93-637257				A MC	327664
FUTURE 17 MILLSITE	93-637258				A MC	327665
FUTURE 18 MILLSITE	93-637259				A MC	327666
FUTURE 19 MILLSITE	93-637260				A MC	327667
FUTURE 20 MILLSITE	93-637261				A MC	327668
FUTURE 21 MILLSITE	93-637262				A MC	327669

MIAMICLM.LND

PHOENIX, ARIZONA
 9:00 A.M.
 MAY 00 '86

RECEIVED
 BLM AZ STATE OFFICE
 Aug 14 95

ENTERED IN COMPUTER

Ab maintenance fee

AMC 327648

EXHIBIT "A" (Continued)

<u>NAME OF CLAIM</u>	<u>ORIGINAL RECORDATION BOOK PAGE</u>	<u>AMENDED RECORDATION BOOK PAGE</u>	<u>BLM SERIAL NO.</u>
FUTURE 22 MILLSITE	93-637263		A MC 327670
FUTURE 23 MILLSITE	93-637264		A MC 327671
FUTURE 24 MILLSITE	93-637265		A MC 327672
FUTURE 25 MILLSITE	93-637266		A MC 327673
FUTURE 26 MILLSITE	93-637267		A MC 327674
FUTURE 27 MILLSITE	93-637268		A MC 327675
FUTURE 28 MILLSITE	93-637269		A MC 327676
FUTURE 29 MILLSITE	93-637270		A MC 327677
FUTURE 30 MILLSITE	93-637271		A MC 327678
FUTURE 31 MILLSITE	93-637272		A MC 327679
FUTURE 32 MILLSITE	93-637273		A MC 327680
FUTURE 33 MILLSITE	93-637274		A MC 327681
FUTURE 34 MILLSITE	93-637275		A MC 327682
FUTURE 35 MILLSITE	93-637276		A MC 327683
FUTURE 36 MILLSITE	93-637277		A MC 327684
FUTURE 37 MILLSITE	93-637278		A MC 327685
FUTURE 38 MILLSITE	93-637279		A MC 327686
FUTURE 39 MILLSITE	93-637280		A MC 327687
FUTURE 40 MILLSITE	93-637281		A MC 327688
FUTURE 41 MILLSITE	93-637282		A MC 327689
FUTURE 42 MILLSITE	93-637283		A MC 327690
FUTURE 43 MILLSITE	93-637284		A MC 327691
FUTURE 44 MILLSITE	93-637285		A MC 327692
FUTURE 45 MILLSITE	93-637286		A MC 327693
FUTURE 46 MILLSITE	93-637287		A MC 327694
FUTURE 47 MILLSITE	93-637288		A MC 327695
FUTURE 48 MILLSITE	93-637289		A MC 327696
FUTURE 49 MILLSITE	93-637290		A MC 327697
FUTURE 50 MILLSITE	93-637291		A MC 327698
FUTURE 51 MILLSITE	93-637292		A MC 327699
FUTURE 52 MILLSITE	93-637293		A MC 327700
FUTURE 53 MILLSITE	93-637294		A MC 327701
FUTURE 54 MILLSITE	93-637295		A MC 327702
FUTURE 55 MILLSITE	93-637296		A MC 327703
FUTURE 56 MILLSITE	93-637297		A MC 327704
FUTURE 57 MILLSITE	93-637298		A MC 327705
FUTURE 58 MILLSITE	93-637299		A MC 327706
FUTURE 59 MILLSITE	93-637300		A MC 327707

MIAMICLM.LND

PHOENIX, ARIZONA
9:00 A.M.
Aug 14 95
RECEIVED
BLM AZ STATE OFFICE

ENTERED IN COMPUTER

96 Maintenance fee

38 sym

Amc 327648

EXHIBIT "A" (Continued)

NAME OF CLAIM	ORIGINAL RECORDATION		AMENDED RECORDATION		BLM	
	BOOK	PAGE	BOOK	PAGE	SERIAL	NO.
FUTURE 60 MILLSITE	93-637301				A MC	327708
FUTURE 61 MILLSITE	93-637302				A MC	327709
FUTURE 62 MILLSITE	93-637303				A MC	327710
FUTURE 63 MILLSITE	93-637304				A MC	327711
FUTURE 64 MILLSITE	93-637305				A MC	327712
FUTURE 65 MILLSITE	93-637306				A MC	327713
FUTURE 66 MILLSITE	93-637307				A MC	327714
FUTURE 67 MILLSITE	93-637308				A MC	327715
FUTURE 68 MILLSITE	93-637309				A MC	327716
FUTURE 69 MILLSITE	93-637310				A MC	327717
FUTURE 70 MILLSITE	93-637311				A MC	327718
FUTURE 71 MILLSITE	93-637312				A MC	327719
FUTURE 72 MILLSITE	93-637313				A MC	327720
FUTURE 73 MILLSITE	93-637314				A MC	327721
FUTURE 74 MILLSITE	93-637315				A MC	327722
FUTURE 75 MILLSITE	93-637316				A MC	327723
FUTURE 76 MILLSITE	93-637317				A MC	327724
FUTURE 77 MILLSITE	93-637318				A MC	327725
FUTURE 78 MILLSITE	93-637319				A MC	327726
FUTURE 79 MILLSITE	93-637320				A MC	327727
FUTURE 80 MILLSITE	93-637321				A MC	327728
FUTURE 81 MILLSITE	93-637322				A MC	327729
FUTURE 82 MILLSITE	93-637323				A MC	327730
FUTURE 83 MILLSITE	93-637324				A MC	327731
FUTURE 84 MILLSITE	93-637325				A MC	327732
FUTURE 85 MILLSITE	93-637326				A MC	327733
FUTURE 86 MILLSITE	93-637327				A MC	327734
FUTURE 87 MILLSITE	93-637328				A MC	327735
FUTURE 88 MILLSITE	93-637329				A MC	327736
FUTURE 89 MILLSITE	93-637330				A MC	327737
FUTURE 90 MILLSITE	93-637331				A MC	327738
FUTURE 91 MILLSITE	93-637332				A MC	327739
FUTURE 92 MILLSITE	93-637333				A MC	327740
FUTURE 93 MILLSITE	93-637334				A MC	327741
FUTURE 94 MILLSITE	93-637335				A MC	327742
FUTURE 95 MILLSITE	93-637336				A MC	327743
FUTURE 96 MILLSITE	93-637337				A MC	327744
FUTURE 97 MILLSITE	93-637338				A MC	327745

MIAMICLM.LND

PHOENIX, ARIZONA
9:00 AM
AUG 14 1995

AUG 14 1995

RECEIVED
BLM, AZ STATE OFFICE

ENTERED IN COMPUTER

Handwritten signature

38 sgm

Amc 327648

EXHIBIT "A" (Continued)

NAME OF CLAIM	ORIGINAL RECORDATION		AMENDED RECORDATION		BLM SERIAL NO.	
	BOOK	PAGE	BOOK	PAGE	SERIAL	NO.
FUTURE 98 MILLSITE	93-637339				A MC	327746
FUTURE 99 MILLSITE	93-637340				A MC	327747
FUTURE 100 MILLSITE	93-637341				A MC	327748
FUTURE 101 MILLSITE	93-637342				A MC	327749
FUTURE 102 MILLSITE	93-637343				A MC	327750
FUTURE 103 MILLSITE	93-637344				A MC	327751
FUTURE 104 MILLSITE	93-637345				A MC	327752
FUTURE 105 MILLSITE	93-637346				A MC	327753
FUTURE 107 MILLSITE	93-637348				A MC	327755
FUTURE 108 MILLSITE	93-637349				A MC	327756
FUTURE 109 MILLSITE	93-637350				A MC	327757
FUTURE 110 MILLSITE	93-637351				A MC	327758
FUTURE 111 MILLSITE	93-637352				A MC	327759
FUTURE 112 MILLSITE	93-637353				A MC	327760
FUTURE 113 MILLSITE	93-637354				A MC	327761
FUTURE 114 MILLSITE	93-637355				A MC	327762
FUTURE 115 MILLSITE	93-637356				A MC	327763
FUTURE 116 MILLSITE	93-637357				A MC	327764
FUTURE 117 MILLSITE	93-637358				A MC	327765
FUTURE 118 MILLSITE	93-637359				A MC	327766
FUTURE 119 MILLSITE	93-637360				A MC	327767
FUTURE 120 MILLSITE	93-637361				A MC	327768
FUTURE 121 MILLSITE	93-637362				A MC	327769
FUTURE 122 MILLSITE	93-637363				A MC	327770
FUTURE 123 MILLSITE	93-637364				A MC	327771
FUTURE 124 MILLSITE	93-637365				A MC	327772
FUTURE 125 MILLSITE	93-637366				A MC	327773
FUTURE 126 MILLSITE	93-637367				A MC	327774
FUTURE 127 MILLSITE	93-637368				A MC	327775
FUTURE 128 MILLSITE	93-637369				A MC	327776
FUTURE 129 MILLSITE	93-637370				A MC	327777
FUTURE 130 MILLSITE	93-637371				A MC	327778
FUTURE 131 MILLSITE	93-637372				A MC	327779
FUTURE 132 MILLSITE	93-637373				A MC	327780
FUTURE 133 MILLSITE	93-637374				A MC	327781
FUTURE 134 MILLSITE	93-637375				A MC	327782
FUTURE 135 MILLSITE	93-637376				A MC	327783
FUTURE 136 MILLSITE	93-637377				A MC	327784

327770-
327772

327774
327776

MIAMICLM.LND

PHOENIX, ARIZONA
9:00 A.M.
00'6

AUG 14 1995

RECEIVED
BLM, AZ STATE OFFICE

ENTERED IN COMPUTER

Go Main Terrace Fee

38 sym

Amc 327648

EXHIBIT "A" (Continued)

NAME OF CLAIM	ORIGINAL RECORDATION		AMENDED RECORDATION		BLM	
	BOOK	PAGE	BOOK	PAGE	SERIAL	NO.
FUTURE 137 MILLSITE	93-637378				A MC	327785
FUTURE 138 MILLSITE	93-637379				A MC	327786
FUTURE 139 MILLSITE	93-637380				A MC	327787
FUTURE 140 MILLSITE	93-637381				A MC	327788
FUTURE 141 MILLSITE	93-637382				A MC	327789
FUTURE 142 MILLSITE	93-637383				A MC	327790
FUTURE 143 MILLSITE	93-637384				A MC	327791
FUTURE 144 MILLSITE	93-637385				A MC	327792
FUTURE 145 MILLSITE	93-637386				A MC	327793
FUTURE 146 MILLSITE	93-637387				A MC	327794
FUTURE 147 MILLSITE	93-637388				A MC	327795
FUTURE 148 MILLSITE	93-637389				A MC	327796
FUTURE 149 MILLSITE	93-637390				A MC	327797
FUTURE 150 MILLSITE	93-637391				A MC	327798
FUTURE 151 MILLSITE	93-637392				A MC	327799
FUTURE 152 MILLSITE	93-637393				A MC	327800
FUTURE 153 MILLSITE	93-637394				A MC	327801
FUTURE 154 MILLSITE	93-637395				A MC	327802
FUTURE 155 MILLSITE	93-637396				A MC	327803
FUTURE 156 MILLSITE	93-637397				A MC	327804
FUTURE 157 MILLSITE	93-637398				A MC	327805
FUTURE 162 MILLSITE	93-637403				A MC	327810
FUTURE 163 MILLSITE	93-637404				A MC	327811
FUTURE 164 MILLSITE	93-637405				A MC	327812
FUTURE 165 MILLSITE	93-637406				A MC	327813
FUTURE 166 MILLSITE	93-637407				A MC	327814
FUTURE 167 MILLSITE	93-637408				A MC	327815
FUTURE 168 MILLSITE	93-637409				A MC	327816
FUTURE 169 MILLSITE	93-637410				A MC	327817
FUTURE 170 MILLSITE	93-637411				A MC	327818
FUTURE 171 MILLSITE	93-637412				A MC	327819
FUTURE 172 MILLSITE	93-637413				A MC	327820
FUTURE 173 MILLSITE	93-637414				A MC	327821
FUTURE 174 MILLSITE	93-637415				A MC	327822
FUTURE 179 MILLSITE	93-637420				A MC	327827
FUTURE 180 MILLSITE	93-637421				A MC	327828
FUTURE 181 MILLSITE	93-637422				A MC	327829
FUTURE 182 MILLSITE	93-637423				A MC	327830

MIAMICLM.LND

PHOENIX, ARIZONA
9:00 A.M.
AUG 14 1995

ENTERED IN COMPUTER

96 Manterandi

RECEIVED
BLM AZ STATE OFFICE
AUG 14 1995

58 spm

RECEIVED
 BLM/ARIZONA OFFICE
 AUG. 14, 1998
 9:00 A.M.
 PHOENIX, ARIZONA
 PAGE 17

EXHIBIT "A" (Continued)

AMC 327648

NAME OF CLAIM	ORIGINAL RECORDATION		AMENDED RECORDATION		BLM SERIAL NO.	
	BOOK	PAGE	BOOK	PAGE		
FUTURE 183 MILLSITE	93-637424				A MC	327831
FUTURE 184 MILLSITE	93-637425				A MC	327832
FUTURE 185 MILLSITE	93-637426				A MC	327833
FUTURE 186 MILLSITE	93-637427				A MC	327834
FUTURE 187 MILLSITE	93-637428				A MC	327835
FUTURE 188 MILLSITE	93-637429				A MC	327836
FUTURE 189 MILLSITE	93-637430				A MC	327837
FUTURE 190 MILLSITE	93-637431				A MC	327838
FUTURE 191 MILLSITE	93-637432				A MC	327839
FUTURE 192 MILLSITE	93-637433				A MC	327840
FUTURE 193 MILLSITE	93-637434				A MC	327841
FUTURE 195 MILLSITE	93-637436				A MC	327843
FUTURE 196 MILLSITE	93-637437				A MC	327844
FUTURE 197 MILLSITE	93-637438				A MC	327845
FUTURE 198 MILLSITE	93-637439				A MC	327846
FUTURE 199 MILLSITE	93-637440				A MC	327847
FUTURE 200 MILLSITE	93-637441				A MC	327848
FUTURE 201 MILLSITE	93-637442				A MC	327849
FUTURE 202 MILLSITE	93-637443				A MC	327850
FUTURE 203 MILLSITE	93-637444				A MC	327851
FUTURE 204 MILLSITE	93-637445				A MC	327852
FUTURE 206 MILLSITE	93-637447				A MC	327854
FUTURE 207 MILLSITE	93-637448				A MC	327855
CMC-OX 15	94-647102				A MC	330826
CMC-OX 16	94-647103				A MC	330827
CMC-OX 17	94-647104				A MC	330828
CMC-OX 18	94-647105				A MC	330829
CMC-OX 19	94-647106				A MC	330830
CMC-OX 20	94-647107				A MC	330831
CMC-OX 21	94-647108				A MC	330832
CMC-OX 22	94-647109				A MC	330833
CMC-OX 23	94-647110				A MC	330834
CMC-OX 24	94-647111				A MC	330835
CMC-OX 25	94-647112		94-650891		A MC	330836
CMC-OX 26	94-647113		94-650892		A MC	330837
CMC-OX 27	94-647114		94-650893		A MC	330838
CMC-OX 31	94-647115				A MC	330839
CMC-OX 32	94-647116				A MC	330840

MIAMICLM.LND

ENTERED IN COMPTON
96 Maintenance Fee

385m

Ame 327648

EXHIBIT "A" (Continued)

<u>NAME OF CLAIM</u>	<u>ORIGINAL RECORDATION BOOK PAGE</u>	<u>AMENDED RECORDATION BOOK PAGE</u>	<u>BLM SERIAL NO.</u>
CMC-OX 33	94-647117		A MC 330841
CMC-OX 34	94-647118		A MC 330842
CMC-OX 35	94-647119		A MC 330843
CMC-OX 36	94-647120		A MC 330844
CMC-OX 37	94-647121		A MC 330845
CMC-OX 38	94-647122		A MC 330846
CMC-OX 39	94-647123		A MC 330847
CMC-OX 40	94-647124		A MC 330848
CMC-OX 41	94-647125		A MC 330849
CMC-OX 45	94-647126		A MC 330850
CMC-OX 46	94-647127		A MC 330851
CMC-OX 47	94-647128		A MC 330852
CMC-OX 48	94-647129		A MC 330853
CMC-OX 49	94-647130		A MC 330854
CMC-OX 50	94-647131		A MC 330855
CMC-OX 51	94-647132		A MC 330856
CMC-OX 52	94-647133		A MC 330857
CMC-OX 53	94-647134		A MC 330858
CMC-OX 54	94-647135		A MC 330859
CMC-OX 55	94-647136		A MC 330860
QUARTZ SITE 100	95-660236		A MC 333428
QUARTZ SITE 101	95-660237		A MC 333429
QUARTZ SITE 102	95-660238		A MC 333430
QUARTZ SITE 103	95-660239		A MC 333431
QUARTZ SITE 104	95-660240		A MC 333432
QUARTZ SITE 105	95-660241		A MC 333433
QUARTZ SITE 106	95-660242		A MC 333434
QUARTZ SITE 107	95-660243		A MC 333435
QUARTZ SITE 108	95-660244		A MC 333436
QUARTZ SITE 109	95-660245		A MC 333437
QUARTZ SITE 121	95-660256		A MC 333438
QUARTZ SITE 122	95-660257		A MC 333439
QUARTZ SITE 123	95-660258		A MC 333440
QUARTZ SITE 124	95-660259		A MC 333441
QUARTZ SITE 125	95-660260		A MC 333442
QUARTZ SITE 126	95-660261		A MC 333443
QUARTZ SITE 127	95-660262		A MC 333444
QUARTZ SITE 130	95-660263		A MC 333445
QUARTZ SITE 131	95-660264		A MC 333446

MIAMICLM.LND

ENTERED IN COMPUTER

No maintenance fee

PHOENIX, ARIZONA
9:00 AM
AUG 14 1995

RECEIVED
BLM, AZ STATE OFFICE

39 sqm

UNITED STATES
DEPARTMENT OF THE INTERIOR
BUREAU OF LAND MANAGEMENT

RECEIPT AND ACCOUNTING ADVICE

NO. 2147525 04

WG/AZ

08/14/95

Subject: CLAIM MAINTENANCE FEE 1996 (685)

2 32 13

68,500.00

Applicant:

CYPRUS AMAX MINERALS CO.
PO BOX 3299
ENGLEWOOD CO. 80155-3299

Remitter: 303-643-5000
SAME CK # 02005489

Assignor:

EASE MANAGEMENT DATA NEW UPDATE PAYMENT

51294-51295	52200-224	52118	52132-144
51319-51326	52246-248	52120-126	52170-172
49312-49313	293003	52173-183	308180-181
49318	303011-019	52259-264	327648-32775
49329	312258-262	309608	327755-327805
49320	24349-351	52072-084	327810-822
49334-368	49577-49624	48129	327857-841
49375	52103-104	48108-109	327843-852
49377	52106-110	48116-117	327854-855
49379-381	52114	48121	330826-860
49383	97788-97793	35797-799	333428-446
49385	299053-072	35817-819	
49409-434	49476-477	35822-823	
49436-438	49486-49492	35826-829	
52184-185	49498-494501	35837-850	
52188-190	49511-513	39092-39114	
52192	49524-526	39137-39138	
52194-195	49535-539	39144-145	
52197-198	49542-544	39162-163	
52202-210	52086	39165-191	
52212	52088-52097	48124-128	
52215	52099-52101	131768-769	
52217	52105	265777	
	52111-113	35795-796	
	52115-116		

Form 1370-241
(March 1984)

UNITED STATES
DEPARTMENT OF THE INTERIOR
BUREAU OF LAND MANAGEMENT

RECEIPT AND ACCOUNTING ADVICE

NO. 2147525

WG/AZ 08/14/95

Subject: CLAIM MAINTENANCE FEE 1996 (685)

2 32 13 68,500.00

Applicant:

CYPRUS AMAX MINERALS CO.
PO BOX 3299
ENGLEWOOD CO. 80155-3299

Remitter: SAME CK # 02005489
303-643-5000

Assignor:

LEASE MANAGEMENT DATA NEW UPDATE PAYMENT

ORIGINAL SERIAL NO.	ASG.	TYPE	ST.	CTY.	FUND SYMBOL	ACRES/UNITS	RATE
AMC 51294, ET AL							

AMOUNT	ANV. DATE	EXP. DATE	BILL CYC.	S/C	DISTRICT	NEXT BILL	MISC. DATA	U of M	ACTUAL UNITS

ASSIGNMENT SERIAL NO.	ASG.	TYPE	ST.	CTY.	FUND SYMBOL	ACRES/UNITS	RATE

AMOUNT	ANV. DATE	EXP. DATE	BILL CYC.	S/C	DISTRICT	NEXT BILL	MISC. DATA	U of M	ACTUAL UNITS

APPLY REMITTANCE			
ACTION	FUND SYMBOL	CTY.	AMOUNT
FILING FEE			
RENTAL			
UNEARNED			
REFUND			
TOTAL			
AMOUNT DUE			

Remarks:

BY: _____ DATE: _____

- Lease in Escrow?
- KGS? Of Interest?
- Auto Escalates? Operating Rights?
- Auto Renew? Operator
- Bond Filed?

FOR MMS USE ONLY	
BILLEE	FOREST REFUGE
NUMBER	
OCS SECTION	
CODE	

CASE FOLDER COPY

MAGMA

M A G M A C O P P E R C O M P A N Y

95-008982

7735

27738

28542

35792

40735

97634

129535

142565

138517

190837

215329

319065

327204 SR

July 25, 1995

Alex Acosta
CORPORATE LAND MANAGER

Gila County
Recorders Office
140 E. Ash Street
Globe, AZ 85501

NOTICE OF INTENT


Gentlemen,

Magma Copper Company ("Magma"), a Delaware corporation authorized to do business in the State of Arizona, has complied with the Final Rule as published in the Federal Register which implements provisions of the Interior Department and related agencies' Appropriations Act of 1993, that requires annual rental fees of \$100 for each mining claim and site located and held under the General Mining Law of 1872.

Therefore, Magma intends to hold those certain unpatented lode claims and mill sites situated in the Globe Mining District in Gila County, Arizona of which the Bureau of Land Management assigned serial numbers to each, together with the name, docket and page of the official records in Gila County, Arizona, as shown in Exhibit "A" attached hereto and made a part hereof.


This Notice is given with respect to the assessment year September 1, 1995 and September 1, 1996.

MAGMA COPPER COMPANY



ALEX ACOSTA

Corporate Land Manager and Agent

8/17/95 *sews* 


ENTERED IN COMPUTER 
1996 maintenance fee

RECEIVED
B.L.M. AZ STATE OFFICE
AUG 9 9 15 AM '95
PHOENIX, ARIZONA

SUBSCRIBED and SWORN to before me this 25th day of July, 1995.

My Commission Expires: _____
My Commission Expires April 29, 1999


NOTARY PUBLIC



85-60382

1900
ck# CASIT
#PAGES 10

FEE#
RECORDED AT THE REQUEST OF
Magma Copper Co.
DATE July 31, 1995 TIME 4:40 P.M.
OFFICIAL RECORDS OF GILA COUNTY, AZ
LINDA HAUGHT ORTEGA, RECORDER
BY Cynthia Villanaz, Deputy

When recorded mail to:
Ruben Santellanes
Magma
473-6307
Call for pick-up

This space reserved for recording information

343 CLAIMS

\$ 34,300.00

DLL

DO NOT REMOVE

This is part of the official document.

RECEIVED
B.L.H. AZ STATE OFFICE
AUG 9 9 15 AM '95
PHOENIX, ARIZONA

Magma Copper Company
Pinto Valley Mining Division
P.O. Box 100
Miami, AZ 85539

Exhibit "A"

MAGMA COPPER COMPANY
Pinto Valley Mining Division

<u>BLM Serial Number</u>	<u>Name</u>	<u>Docket</u>	<u>Book</u>	<u>Page</u>
AMC 28014 ✓	Black Owl ✓		43	614
AMC 28015 ✓	White Owl ✓		43	613
AMC 28041 ✓	Key ✓	312		587
AMC 28042 ✓	Key No. 1 ✓	312		588
AMC 28058 ✓	Evening Star ✓		39	356
AMC 27987)	Baseline No. 1)	284		856
AMC 27988)	Baseline No. 2)	284		857
AMC 27994 ✓	Tunnel ✓	10		502
AMC 190837 }	C1 }	579		725
AMC 190838 }	C2 }	579		727
AMC 190839 }	C3 }	579		729
AMC 190840 }	C4 }	579		731
AMC 27995 }	Fly No. 1 }	157		230
AMC 27996 }	Fly No. 2 }	157		231
AMC 27997 }	Fly No. 3 }	157		232
AMC 27998 }	Fly No. 4 }	157		233
AMC 27999 }	Fly No. 5 }	157		234
AMC 28000 }	Fly No. 6 }	157		235
AMC 28001 }	Fly No. 7 }	157		236
AMC 28002 }	Fly No. 8 }	157		237
AMC 28003 }	Fly No. 9 }	157		238
AMC 28004 }	Fly No. 10 }	157		239
AMC 28005 }	Fly No. 11 }	157		240
AMC 28006 }	Fly No. 12 }	157		241
AMC 28007 }	Fly No. 13 }	157		242
AMC 28008 }	Blue Bird #4 ✓		47	415
AMC 28009 }	Conquistador No. 1 ✓		48	247
	Amended		49	305
AMC 28010 }	Arizona No. 23 ✓		48	107
	Amended		49	304
AMC 28011 }	Arizona No. 24 ✓		48	107
	Amended		49	305
AMC 28012 }	Black Eagle #2 ✓	107		223
AMC 28013 }	Gold Coin ✓	154		449
AMC 28043 }	November Re-located ✓		50	7
AMC 28044 }	October ✓		50	8
AMC 28045 }	Cities No. 1 }	290		871
AMC 28046 }	Cities No. 2 }	290		872
AMC 28047 }	Cities No. 3 }	290		873
AMC 28048 }	Cities No. 4 }	290		874
AMC 28049 }	Cities No. 5 }	290		875

RECEIVED
BLM AZ STATE OFFICE
AUG 9 9 15 AM '95

95-868982

<u>BLM Serial Number</u>	<u>Name</u>	<u>Docket</u>	<u>Book</u>	<u>Page</u>
AMC 28050	Cities No. 6	290		876
AMC 28051	Cities No. 7	290		877
AMC 28052	Cities No. 8	290		878
AMC 28053	Cities No. 9	290		879
AMC 28054	Cities No. 10	290		880
AMC 28055	Cities No. 11	290		881
AMC 28056	Cities No. 12	290		882
AMC 28057	Cities No. 13	290		883
AMC 27738	Cowboy No. 1		46	15
	Amended		42	127
AMC 27739	Cowboy No. 2		46	16
	Amended		42	128
AMC 27740	Cowboy No. 3		46	17
	Amended		42	129
AMC 27741	Rita ✓		47	150
AMC 27742	Copper Site ✓		27	43
	Amended		42	124
AMC 27743	Pine Tree ✓		20	16
	Amended		42	126
AMC 27744	Copper Bottom No. 3		43	416
	Amended		42	122
AMC 27745	Copper Bottom No. 4		43	417
	Amended		42	123
AMC 27746	Pinon ✓		47	149
AMC 27747	Hammer ✓		47	147
AMC 27748	Joan ✓		47	148
AMC 27749	Southern Cross ✓		47	151
AMC 27750	Midnight Test ✓		27	226
	Amended		42	125
AMC 27756	Hill No. 1	280		9
AMC 27757	Hill No. 2	280		10
AMC 27758	Hill No. 3	280		11
AMC 27759	Hill No. 4	280		12
AMC 27760	Hill No. 5	280		13
AMC 27761	Hill No. 6	280		14
AMC 27762	Hill No. 7	280		15
AMC 27763	Hill No. 8	280		16
AMC 27764	Hill No. 9	280		17
AMC 27765	Hill No. 10	280		18
AMC 319065	Hill No. 11	855		828
AMC 319066	Hill No. 12	855		830
AMC 319067	Hill No. 13	855		832
AMC 27751	Copper Bottom No. 1 ✓		43	414
	Amended		42	195
AMC 27752	Copper Bottom No. 6 ✓		43	419
	Amended		42	194
AMC 27753	Copper Bottom No. 8		47	385
AMC 27754	Copper Bottom No. 9		47	386
AMC 27755	Copper Bottom No. 10		47	387
AMC 7735	Mary 1	426		246
AMC 7736	Mary 2	426		247

DLI
41

RECEIVED
BLM AZ STATE OFFICE
AUG 9 9 15 AM '95

<u>BLM Serial Number</u>	<u>Name</u>	<u>Docket</u>	<u>Book</u>	<u>Page</u>
AMC 7737	Mary 3	426		248
AMC 7738	Mary 4	426		249
AMC 7739	Mary 5	426		250
AMC 7740	Mary 6	426		251
AMC 28059	Zee No.2	284		855
AMC 35792	Quartz Site (A)	466		191
AMC 35793	Quartz Site No. 2 (A)	466		190
AMC 35794	Quartz Site No. 3 (A)	466		189
AMC 35800	Quartz Site No. 9 (A)	466		183
AMC 35801	Quartz Site No. 10 (A)	466		182
AMC 35802	Quartz Site No. 11 (A)	466		181
AMC 35803	Quartz Site No. 12 (A)	466		180
AMC 35804	Quartz Site No. 13 (A)	466		179
AMC 35805	Quartz Site No. 14 (A)	466		178
AMC 35806	Quartz Site No. 15 (A)	466		177
AMC 35807	Quartz Site No. 16 (A)	466		176
AMC 35808	Quartz Site No. 17 (A)	466		175
AMC 35809	Quartz Site No. 18 (A)	466		174
AMC 35810	Quartz Site No. 19 (A)	466		173
AMC 35811	Quartz Site No. 20 (A)	466		172
AMC 35812	Quartz Site No. 21 (A)	466		171
AMC 35813	Quartz Site No. 22 (A)	466		170
AMC 35814	Quartz Site No. 23 (A)	466		169
AMC 35815	Quartz Site No. 24 (A)	466		168
AMC 35816	Quartz Site No. 25 (A)	466		167
AMC 35820	Quartz Site #28 (A)	466		165
AMC 35821	Silver Bell (A)	466		192
AMC 35824	Janie No. 1 (A)	466		194
AMC 35825	Janie No. 2 (A)	466		195
AMC 35830	Copper Bottom #2 (A)	466		202
AMC 35831	Copper Bottom #5 (A)	466		215
AMC 35832	Copper Bottom #7 (A)	466		201
AMC 35833	Copper Bottom #11 (A)	466		216
AMC 35834	Copper Bottom #12 (A)	466		217
AMC 35835	Copper Bottom #13 (A)	466		218
AMC 215329	D1	606		157
AMC 215330	D2	606		159
AMC 215331	D3	606		161
AMC 215332	D4	606		163
AMC 215333	D5	606		165
AMC 215334	D6	606		167
AMC 215335	D7	606		169
AMC 215336	D8	606		171
AMC 215337	D9	606		173
AMC 215338	D10	606		175
AMC 215339	D11	606		177
AMC 215340	D12	606		179
AMC 215341	D13	606		181
AMC 215342	D14	606		183
AMC 215343	D15	606		185
AMC 215344	D16	606		187

14
15

RECEIVED
BLM AZ STATE OFFICE
Aug 9 15 AM '95

95-860982

<u>BLM Serial Number</u>	<u>Name</u>	<u>Docket</u>	<u>Book</u>	<u>Page</u>
AMC 215345	D17	606		189
AMC 27766	Robs No. 3	285		473
AMC 27767	Robs No. 4	285		474
AMC 27768	Robs No. 5	285		475
AMC 27769	Robs No. 10	285		480
AMC 27770	Robs No. 11	285		481
AMC 27771	Robs No. 12	285		482
AMC 27772	Robs No. 13	285		483
AMC 27773	Robs No. 14	285		484
AMC 27774	Robs No. 15	285		485
AMC 27775	Robs No. 16	285		486
AMC 27776	Robs No. 17	285		487
AMC 27777	Robs No. 18	285		488
AMC 27778	Robs No. 19	285		489
AMC 27779	Robs No. 20	285		490
AMC 27780	Robs No. 21	285		491
AMC 27781	Robs No. 22	285		492
AMC 27782	Robs No. 23	285		493
AMC 27783	Robs No. 24	285		494
AMC 27784	Robs No. 25	285		495
AMC 27785	Robs No. 26	285		496
AMC 27786	Robs No. 27	285		497
AMC 27787	Robs No. 28	285		498
AMC 27788	Robs No. 29	285		499
AMC 27789	Robs No. 30	285		500
AMC 27790	Robs No. 31	285		501
AMC 27791	Robs No. 32	285		502
AMC 27792	Robs No. 7 Relocated	343		206
AMC 27798	Skunk 1	343		203
AMC 27799	Skunk 2	343		204
AMC 27800	Skunk 3	343		205
AMC 27801	Rita No. 15	173		540
AMC 27802	Sunrise		48	35
AMC 27803	Limestone #1		49	150
AMC 27804	Limestone #2		49	150
AMC 27805	Limestone #3		49	151
AMC 27806	Limestone #4	154		638
AMC 27807	Limestone No. 5	154		639
AMC 27793	Independence		41	160
	Amended		42	114
AMC 27794	Enterprise		46	434
AMC 27795	Enterprise No. 2		41	313
AMC 27796	Enterprise No. 3		41	313
AMC 27797	Silver Bar		46	435
	Amended		42	115
AMC 28017	Lizzard #26		47	347
	Amended	11		81
AMC 28018	Lizzard #27		47	348
AMC 138512	K1	542		700
AMC 138513	K2	542		702
AMC 138514	K3	542		704

RECEIVED
 B.L.M. AZ STATE OFFICE
 Aug 9 9 16 AM '95

84
 710

RECEIVED
B.L.M. AZ STATE OFFICE

Aug 9 9 16 AM '95

51
011

BLM Serial	Number	Name	Docket	Book	Page
AMC 138515		K4	542		706
AMC 138516		K5	542		708
AMC 138517		K6	542		710
AMC 138518		K7	542		712
AMC 138519		K8	542		714
AMC 138520		K9	542		716
AMC 138521		K10	542		718
AMC 138522		K11	542		720
AMC 138523		K12	542		722
AMC 138524		K13	542		724
AMC 138525		K14	542		726
AMC 138526		K15	542		728
AMC 138527		K16	542		730
AMC 138528		K17	542		732
AMC 138529		K18	542		734
AMC 138530		K19	542		736
AMC 138531		K20	542		738
AMC 138532		K21	542		740
AMC 138533		K22	542		742
AMC 138534		K23	542		744
AMC 138535		K24	542		746
AMC 138536		K25	542		748
AMC 138537		K26	542		750
AMC 138538		K27	542		752
AMC 138539		K28	542		754
AMC 138540		K29	542		756
AMC 138541		K30	542		758
AMC 138542		K31	542		760
AMC 138543		K32	542		762
AMC 138544		K33	542		764
AMC 138545		K34	542		766
AMC 138546		K35	542		768
AMC 40744		East Water	469		458
AMC 28542		Ash 5	325		47
AMC 27808		Ash 7	325		48
AMC 27809		Ash 8	325		49
AMC 27810		Ash 9	325		50
AMC 27811		Ash 10	325		51
AMC 27812		Ash 11	325		52
AMC 27813		Ash 12	325		53
AMC 27814		Ash 13	325		54
AMC 27815		Ash 14	325		55
AMC 27816		Ash 15	325		56
AMC 27817		Ash 16	325		57
AMC 27818		Ash 17	325		58
AMC 27819		Ash 18	325		59
AMC 27820		Ash 19	325		60
AMC 27821		Ash 20	325		61
AMC 27822		Ash 21	325		62
AMC 27823		Ash 22	325		63
AMC 27824		Ash 23	325		64

PHOENIX, ARIZONA

25-888982

25-86-982

<u>BLM Serial Number</u>	<u>Name</u>	<u>Docket</u>	<u>Book</u>	<u>Page</u>
AMC 27825	Ash 24	325		65
AMC 27826	Ash 25	325		66
AMC 27827	Ash 26	325		67
AMC 27828	Ash 27	325		68
AMC 27829	Ash 28	325		69
AMC 27830	Ash 29	325		70
AMC 27831	Ash 30	325		71
AMC 27832	Ash 31	325		72
AMC 27833	Ash 32	325		73
AMC 27834	Ash 33	325		74
AMC 27835	Ash 34	325		75
AMC 27836	Ash 35	325		76
AMC 27837	Ash 36	325		77
AMC 27838	Ash 37	325		78
AMC 27839	Ash 38	325		79
AMC 27840	Ash 39	325		80
AMC 27841	Ash 40	325		81
AMC 27842	Ash 41	325		82
AMC 27843	Ash 42	325		83
AMC 27844	Ash 43	325		84
AMC 27845	Ash 44	325		85
AMC 27846	Ash 45	325		86
AMC 27847	Ash 46	325		87
AMC 27848	Ash 47	325		88
AMC 27849	Ash 48	325		89
AMC 27850	Ash 49	325		90
AMC 27851	Ash 64	325		91
AMC 27852	Ash 65	325		92
AMC 27853	Ash 66	325		93
AMC 27854	Ash 67	325		94
AMC 27855	Ash 68	325		95
AMC 27856	Ash 69	325		96
AMC 27857	Ash 70	325		97
AMC 27858	Ash 71	325		98
AMC 27859	Ash 72	325		99
AMC 27860	Ash 73	325		100
AMC 27861	Ash 74	325		101
AMC 27862	Ash 75	325		102
AMC 27863	Ash 76	325		103
AMC 27864	Ash 77	325		104
AMC 27865	Ash 78	325		105
AMC 27866	Ash 79	325		106
AMC 27867	Ash 80	325		107
AMC 27868	Ash 81	325		108
AMC 27869	Ash 82	325		109
AMC 27870	Ash 83	325		110
AMC 27871	Ash 84	325		111
AMC 27872	Ash 85	325		112
AMC 27873	Ash 86	325		113
AMC 27874	Ash 87	325		114
AMC 27875	Ash 88	325		115

15

RECEIVED
BLM AZ STATE OFFICE
AUG 9 16 AM '95

<u>BLM Serial Numer</u>	<u>Name</u>	<u>Docket</u>	<u>Book</u>	<u>Page</u>
AMC 27876	Ash 89	325		116
AMC 27877	Ash 90	325		117
AMC 27878	Ash 91	325		118
AMC 27879	Ash 92	325		119
AMC 27880	Ash 93	325		120
AMC 27881	Ash 94	325		121
AMC 27882	Ash 95	325		122
AMC 27883	Ash 96	325		123
AMC 27884	Ash 97	325		124
AMC 27885	Ash 98	325		125
AMC 27886	Ash 99	325		126
AMC 27887	Ash 100	325		127
AMC 27888	Ash 101	325		128
AMC 27889	Ash 102	325		129
AMC 27890	Ash 103	325		130
AMC 27891	Ash 104	325		131
AMC 27892	Ash 105	325		132
AMC 27893	Ash 106	325		133
AMC 27894	Ash 107	325		134
AMC 27895	Ash 108	325		135
AMC 27896	Ash 109	325		136
AMC 27897	Ash 110	325		137
AMC 27898	Ash 111	325		138
AMC 27899	Ash 112	325		139
AMC 27900	Ash 113	325		140
AMC 27901	Ash 114	325		141
AMC 27902	Ash 115	325		142
AMC 27903	Ash 200	355		176
AMC 27904	Ash 201	355		177
AMC 27905	Ash 202	355		178
AMC 28023	Peak No. 3 ✓	333		331
AMC 28025	Peak No. 7	333		333
AMC 28026	Peak No. 8	333		334
AMC 28027	Peak No. 9	335		703
AMC 28028	Peak No. 10	335		704
AMC 28031	Peak No. 14	367		606
AMC 28032	Peak No. 15	367		607
AMC 28033	Peak No. 17	367		608
AMC 28036	Peak No. 22	390		9
AMC 28037	Peak No. 24	402		700
AMC 28038	Peak 25	405		974
AMC 28040	Peak 28	414		719
AMC 97644	Peak 34	493		567
AMC 129535	Peak 94	534		775
AMC 142565	M1	549		363
AMC 327204	P1	93-634671		
AMC 327205	P2	93-634672		
AMC 327206	P3	93-634673		
AMC 327207	P4	93-634674		
AMC 327208	P5	93-634675		
AMC 327209	P6	93-634676		

PROBATION DIVISION

RECEIVED
 B.L.M. AZ STATE OFFICE
 Aug 9 9 16 AM '95

15
 710

95-875982

<u>BLM Number</u>	<u>Name</u>	<u>Docket</u>	<u>Book</u>	<u>Page</u>
AMC 327210	P7	93-634677		
AMC 327211	P8	93-634678		
AMC 327212	P9	93-634679		
AMC 327213	P10	93-634680		
AMC 327214	P11	93-634681		
AMC 327215	P12	93-634682		
AMC 327216	P13	93-634683		
AMC 327217	P14	93-634684		
AMC 327218	P15	93-634685		
AMC 327219	P16	93-634686		
AMC 327220	P17	93-634687		
AMC 327221	P18	93-634688		

DL
12

RECEIVED
B.L.M. AZ STATE OFFICE
Aug 9 9 16 AM '95
PHOENIX ARIZONA

UNITED STATES
DEPARTMENT OF THE INTERIOR
BUREAU OF LAND MANAGEMENT

RECEIPT AND ACCOUNTING ADVICE

NO. 2147439 04

WG/AZ

08/09/95

Subject: CLAIM MAINTENANCE FEE 1996 (343)

2 3 13

34,300.00

Applicant:

MAGMA COPPER CO
PINTO VALLEY MINING DIV.
PO BOX 100
MIAMI, AZ. 85539

SAME CK. # 0033819

Remitter: 473-6307

Assignor:

LEASE MANAGEMENT DATA									
<input type="checkbox"/> NEW <input type="checkbox"/> UPDATE <input type="checkbox"/> PAYMENT									
ORIGINAL SERIAL NO.	ASG.	TYPE	ST.	CTY.	FUND SYMBOL			ACRES/UNITS	RATE
AMC 28014, ET AL									
AMOUNT	ANV. DATE	EXP. DATE	BILL CYC.	S/C	DISTRICT	NEXT BILL	MISC. DATA	U of M	ACTUAL UNITS
ASSIGNMENT SERIAL NO.	ASG.	TYPE	ST.	CTY.	FUND SYMBOL			ACRES/UNITS	RATE
AMOUNT	ANV. DATE	EXP. DATE	BILL CYC.	S/C	DISTRICT	NEXT BILL	MISC. DATA	U of M	ACTUAL UNITS

APPLY REMITTANCE			
ACTION	FUND SYMBOL	CTY.	AMOUNT
FILING FEE			
RENTAL			
UNEARNED			
REFUND			
TOTAL			
AMOUNT DUE			

Remarks:

28040 - 28059
28542
35792 - 35794
35800 - 35816
27738 - 27905
27987 - 27988
35820 - 35821
27994 - 28015
35824 - 35825
28017 - 28018
35830 - 35835
40744
28023
97644
28025 - 28028
129535
28031 - 28033
142565
138512 - 138546
BY: 28036 - 28038
DATE:

Lease in Escrow?
 KGS?
 Auto Escalates?
 Auto Renew?

Of Interest?
 Operating Rights?
 Operator
 Bond Filed?

FOR MMS USE ONLY

BILLEE	FOREST REFUGE
NUMBER	
OCS SECTION	
CODE	

190837 - 190840 319065 - 319066
215329 - 215345 327205 - 327222

UNEARNED FILE COPY

50

EXHIBIT "A" CONTINUED

NAME OF CLAIM	ORIGINAL RECORDATION		AMENDED RECORDATION		BLM SERIAL	PAGE NO.
	BOOK	PAGE	BOOK	PAGE		
MGO #ONE	170	532			A MC	52259
MGO #2	170	533			A MC	52260
MGO 3	295	554			A MC	52261
MGO 4	295	555			A MC	52262
MGO 5	314	487			A MC	52263
HOOPES PLACER NO. 2	190	347			A MC	52264
MGO #6	818	671			A MC	309608
G E 1	214	466	558	577	A MC	52072
G E 2	214	467	558	580	A MC	52073
G E 3	214	468	558	583	A MC	52074
G E 4	214	469	558	586	A MC	52075
G E 5	214	470	558	589	A MC	52076
G E 6	214	471	558	592	A MC	52077
G E 7	214	472	558	595	A MC	52078
G E 8	214	473	558	598	A MC	52079
G E 9	214	474	558	601	A MC	52080
G E 10	214	475	558	604	A MC	52081
G E 11	214	476			A MC	52082
G E 12	214	477			A MC	52083
G E 13	214	478			A MC	52084
RESCUE MILL	270	576			A MC	48129
VALEY FORGE	6	401			A MC	48108
MIKADO	10	469			A MC	48109
K.C.	6	400	248	590	A MC	48116
CZAR	10	470	248	594	A MC	48117
FOR 3	209	234	255	593	A MC	48121
QUARTZ SITE NO. 6 (A)	466	186			A MC	35797
QUARTZ SITE NO. 7 (A)	466	185			A MC	35798
QUARTZ SITE NO. 8 (A)	466	184			A MC	35799
QUARTZ SITE #25 (A)	466	220			A MC	35817
QUARTZ SITE #26 (A)	466	221			A MC	35818
QUARTZ SITE #27 (A)	466	166			A MC	35819
HARDROCK NO. 1 (A)	466	200			A MC	35822
HARDROCK NO. 2 (A)	466	193			A MC	35823
MOONLIGHT (A)	466	196			A MC	35826
BLACK OAK (A)	466	199			A MC	35827
BLACK OAK NO. 2 (A)	466	198			A MC	35828
BLACK OAK NO. 3 (A)	466	197			A MC	35829

RECEIVED
 BUREAU OF LAND MANAGEMENT
 PHOENIX, ARIZONA
 9:00 AM
 AUG 25 1994
 BLM
 SERIAL NO.

309608
 52072
 48023
 35792

9-20-94 - JB
 ENTERED IN COMPUTER
 95 maintenance fee

EXHIBIT "A" CONTINUED

RECEIVED
 PHOENIX, ARIZONA
 9:00 A.M.
 Aug 25 '94
 BLS
 STATE OFFICE

NAME OF CLAIM	ORIGINAL RECORDATION		AMENDED RECORDATION		SERIAL	NO.
	BOOK	PAGE	BOOK	PAGE		
PINTO COPPER FRACTION (A)	466	204			A MC	35837
PINTO COPPER NO. 1 (A)	466	210			A MC	35838
PINTO COPPER NO. 2 (A)	466	211			A MC	35839
PINTO COPPER NO. 3 (A)	466	212			A MC	35840
PINTO COPPER NO. 4 (A)	466	213			A MC	35841
PINTO COPPER NO. 5 (A)	466	214			A MC	35842
PINTO COPPER NO. 6 (A)	466	219			A MC	35843
PINTO COPPER NO. 7 (A)	466	222			A MC	35844
PINTO COPPER NO. 8 (A)	466	223			A MC	35845
PINTO COPPER NO. 9 (A)	466	205			A MC	35846
PINTO COPPER NO. 10 (A)	466	206			A MC	35847
PINTO COPPER NO. 11 (A)	466	207			A MC	35848
PINTO COPPER NO. 12 (A)	466	208			A MC	35849
PINTO COPPER NO. 13 (A)	466	209			A MC	35850
KAY 1	262	305	471	40	A MC	39092
KAY 2	262	306	471	41	A MC	39093
KAY 3	262	307	471	42	A MC	39094
KAY 4	262	308	471	43	A MC	39095
KAY 5	262	309	471	44	A MC	39096
KAY 6	262	310	471	45	A MC	39097
KAY 7	262	311	471	46	A MC	39098
KAY 8	262	312	471	47	A MC	39099
KAY 9	262	313	471	48	A MC	39100
KAY 10	262	314	471	49	A MC	39101
KAY 11	262	315	471	50	A MC	39102
KAY 12	262	316	471	51	A MC	39103
KAY 13	262	317	471	52	A MC	39104
KAY 14	262	318	471	53	A MC	39105
KAY 15	262	319	471	54	A MC	39106
KAY 16	262	320	471	55	A MC	39107
KAY 17	262	321	471	56	A MC	39108
KAY 18	262	322	471	57	A MC	39109
KAY 19	262	323	471	58	A MC	39110
KAY 20	262	324	471	59	A MC	39111
KAY 21	262	325	471	60	A MC	39112
KAY 22	262	326	471	61	A MC	39113
KAY 23	262	327	471	62	A MC	39114
KAY 50	262	352	471	85	A MC	39137
KAY 51	262	353	471	86	A MC	39138
KAY 57	262	359	471	92	A MC	39144
KAY 58	262	360	471	93	A MC	39145

35792
 39092

9-20-94 JB
 ENTERED IN COMPUTER
 95 maintenance fee

EXHIBIT "A" CONTINUED

PHOENIX, ARIZONA

9:00 A.M.

AUG 25 9 41 AM

RECEIVED
M. AZ STATE OFFICE

NAME OF CLAIM	ORIGINAL RECORDATION		AMENDED RECORDATION		SERIAL	NO.
	BOOK	PAGE	BOOK	PAGE		
KAY 81	264	328	471	110	A MC	39162
KAY 82	264	329	471	111	A MC	39163
KAY 85	262	373	471	113	A MC	39165
KAY 86	262	374	471	114	A MC	39166
KAY 87	262	375	471	115	A MC	39167
KAY 88	262	376	471	116	A MC	39168
KAY 89	262	377	471	117	A MC	39169
KAY 90	262	378	471	118	A MC	39170
KAY 91	262	379	471	119	A MC	39171
KAY 92	262	380	471	120	A MC	39172
KAY 93	262	381	471	121	A MC	39173
KAY 94	262	382	471	122	A MC	39174
KAY 95	262	383	471	123	A MC	39175
KAY 96	262	384	471	124	A MC	39176
KAY 97	262	385	471	125	A MC	39177
KAY 98	262	386	471	126	A MC	39178
KAY 99	262	387	471	127	A MC	39179
KAY 100	262	388	471	128	A MC	39180
KAY 101	262	389	471	129	A MC	39181
KAY 102	262	390	471	130	A MC	39182
KAY 103	262	391	471	131	A MC	39183
KAY 104	262	392	471	132	A MC	39184
KAY 108	262	396	471	133	A MC	39185
KAY 109	270	267	471	134	A MC	39186
KAY 110	270	268	471	135	A MC	39187
KAY 111	270	269	471	136	A MC	39188
KAY 112	270	270	471	137	A MC	39189
KAY 113	270	271	471	138	A MC	39190
KAY 114	270	272	471	139	A MC	39191
DESERTER	20	16	24	239	A MC	48124
CHIEF #3	25	79	24	240	A MC	48125
CHIEF #4	25	80	24	241	A MC	48126
CHIEF #5	25	81	24	242	A MC	48127
CHIEF #6	25	82	24	243	A MC	48128
KAY 142	536	11			A MC	131768
KAY 143	536	13			A MC	131769
CHIEF FRACTION	694	559			A MC	265777
QUARTZ SITE NO. 4 (A)	466	188			A MC	35795
QUARTZ SITE NO. 5 (A)	466	187			A MC	35796

39092

48023

131760

265777

35792

9-20-94-JB
ENTERED IN COMPUTER

95 maintenance fee

666 supm 8/25/94



Cyprus Amax Minerals Company
9100 East Mineral Circle
Post Office Box 3299
Englewood, Colorado 80155
303-643-5000

CERTIFIED MAIL, RETURN RECEIPT REQUESTED

August 12, 1994

U.S. Department of the Interior
Bureau of Land Management
3707 North 7th Street
Siete Square Building
Phoenix, Arizona 85014

Maintenance Fees for Unpatented Mining Claims
Cyprus Miami Mining Corporation

Gentlemen:

Pursuant to the Acts of October 5, 1992 (P.L. 102-381, 106 Stat. 1374, 1378-79) and August 10, 1993 (P.L. 103-66, 107 Stat. 312) and 43 CFR § 3833.1-5, as amended, Cyprus Miami Mining Corporation desires to retain/maintain the 666 unpatented lode mining claims and mill sites which are listed on the attached Exhibit "A". Also, enclosed is our check in the amount of \$66,600.00 (\$100.00 per claim) to cover the required maintenance fees necessary to retain/maintain the claims through the period ending 12:00 noon on September 1, 1995.

Please acknowledge receipt by dating and signing where indicated below and return one (1) copy of this letter, together with a date and time stamped copy of Exhibit "A", to the attention of the Land Management Department at the above letterhead address.

Should you have any questions, please contact me at (303) 643-5140. Thank you for your assistance.

Yours truly,

Kim Aaron
Land Administrator

/kaa

Enclosures

PHOENIX, ARIZONA
9:00 A.M.
Aug 25 '94
RECEIVED
BLM AZ STATE OFFICE

RECEIVED & ACKNOWLEDGED THIS _____ DAY OF AUGUST, 1994.

BY: _____

TITLE: _____

AMC ~~25014~~
~~25017~~
 27987
 27994
 190537
~~25043~~
 27738
 27756

AMC 319065 AMC 27766
 94-652197
 35792
 Exhibit "A"
 35820
 35820
 Magma Copper Company
 Pinto Valley Mining Division
 AMC 35824
 35830
 215329

3892
 CLAIMS 40744
 343
 \$ 34,300.00
 27808
 27858
 28033
 28025
 28031
 28036
 28040
 97644
 129535
 142565
 327204
 40735

BLM Serial Number

Name

Docket

Book

Page

BLM Serial Number	Name	Docket	Book	Page
AMC 28014	Black Owl		43	614
AMC 28015	White Owl		43	613
AMC 28041	Key	312		587
AMC 28042	Key No. 1	312		588
AMC 28058	Evening Star		39	356
AMC 27987	Baseline No. 1	284		856
AMC 27988	Baseline No. 2	284		857
AMC 27994	Tunnel	10		502
AMC 190837	C1	579		725
AMC 190838	C2	579		727
AMC 190839	C3	579		729
AMC 190840	C4	579		731
AMC 27995	Fly No. 1	157		230
AMC 27996	Fly No. 2	157		231
AMC 27997	Fly No. 3	157		232
AMC 27998	Fly No. 4	157		233
AMC 27999	Fly No. 5	157		234
AMC 28000	Fly No. 6	157		235
AMC 28001	Fly No. 7	157		236
AMC 28002	Fly No. 8	157		237
AMC 28003	Fly No. 9	157		238
AMC 28004	Fly No. 10	157		239
AMC 28005	Fly No. 11	157		240
AMC 28006	Fly No. 12	157		241
AMC 28007	Fly No. 13	157		242
AMC 28008	Blue Bird #4		47	415
AMC 28009	Conquistador No. 1		48	247
	Amended		49	305
AMC 28010	Arizona No. 23		48	107
	Amended		49	304
AMC 28011	Arizona No. 24		48	107
	Amended		49	305
AMC 28012	Black Eagle #2	107		223
AMC 28013	Gold Coin	154		449
AMC 28043	November Re-located		50	7
AMC 28044	October		50	8
AMC 28045	Cities No. 1	290		871
AMC 28046	Cities No. 2	290		872
AMC 28047	Cities No. 3	290		873
AMC 28048	Cities No. 4	290		874
AMC 28049	Cities No. 5	290		875

38

ENTERED IN COMPUTER

AB - 8-15-94

Aug 3 9 22 AM '94
 RECEIVED
 B.L.M. AZ STATE OFFICE

address

<u>BLM Serial Number</u>	<u>Name</u>	<u>Docket</u>	<u>Book</u>	<u>Page</u>
AMC 28050	Cities No. 6	290		876
AMC 28051	Cities No. 7	290		877
AMC 28052	Cities No. 8	290		878
AMC 28053	Cities No. 9	290		879
AMC 28054	Cities No. 10	290		880
AMC 28055	Cities No. 11	290		881
AMC 28056	Cities No. 12	290		882
AMC 28057	Cities No. 13	290		883
AMC 27738	Cowboy No. 1		46	15
	Amended		42	127
AMC 27739	Cowboy No. 2		46	16
	Amended		42	128
AMC 27740	Cowboy No. 3		46	17
	Amended		42	129
AMC 27741	Rita		47	150
AMC 27742	Copper Site		27	43
	Amended		42	124
AMC 27743	Pine Tree		20	16
	Amended		42	126
AMC 27744	Copper Bottom No. 3		43	416
	Amended		42	122
AMC 27745	Copper Bottom No. 4		43	417
	Amended		42	123
AMC 27746	Pinon		47	149
AMC 27747	Hammer		47	147
AMC 27748	Joan		47	148
AMC 27749	Southern Cross		47	151
AMC 27750	Midnight Test		27	226
	Amended		42	125
AMC 27756	Hill No. 1	280		9
AMC 27757	Hill No. 2	280		10
AMC 27758	Hill No. 3	280		11
AMC 27759	Hill No. 4	280		12
AMC 27760	Hill No. 5	280		13
AMC 27761	Hill No. 6	280		14
AMC 27762	Hill No. 7	280		15
AMC 27763	Hill No. 8	280		16
AMC 27764	Hill No. 9	280		17
AMC 27765	Hill No. 10	280		18
AMC 319065	Hill No. 11	855		828
AMC 319066	Hill No. 12	855		830
AMC 319067	Hill No. 13	855		832
AMC 27751	Copper Bottom No. 1		43	414
	Amended		42	195
AMC 27752	Copper Bottom No. 6		43	419
	Amended		42	194
AMC 27753	Copper Bottom No. 8		47	385
AMC 27754	Copper Bottom No. 9		47	386
AMC 27755	Copper Bottom No. 10		47	387
AMC 7735	Mary 1	426		246
AMC 7736	Mary 2	426		247

28058
28059

RECEIVED
BLM AZ STATE OFFICE
AUG 5 9 22 AM '94

<u>BLM Serial Number</u>	<u>Name</u>	<u>Docket</u>	<u>Book</u>	<u>Page</u>
AMC 7737	Mary 3	426		248
AMC 7738	Mary 4	426		249
AMC 7739	Mary 5	426		250
AMC 7740	Mary 6	426		251
AMC 28059	Zee No.2	284		855
AMC 35792	Quartz Site (A)	466		191
AMC 35793	Quartz Site No. 2 (A)	466		190
AMC 35794	Quartz Site No. 3 (A)	466		189
AMC 35800	Quartz Site No. 9 (A)	466		183
AMC 35801	Quartz Site No. 10 (A)	466		182
AMC 35802	Quartz Site No. 11 (A)	466		181
AMC 35803	Quartz Site No. 12 (A)	466		180
AMC 35804	Quartz Site No. 13 (A)	466		179
AMC 35805	Quartz Site No. 14 (A)	466		178
AMC 35806	Quartz Site No. 15 (A)	466		177
AMC 35807	Quartz Site No. 16 (A)	466		176
AMC 35808	Quartz Site No. 17 (A)	466		175
AMC 35809	Quartz Site No. 18 (A)	466		174
AMC 35810	Quartz Site No. 19 (A)	466		173
AMC 35811	Quartz Site No. 20 (A)	466		172
AMC 35812	Quartz Site No. 21 (A)	466		171
AMC 35813	Quartz Site No. 22 (A)	466		170
AMC 35814	Quartz Site No. 23 (A)	466		169
AMC 35815	Quartz Site No. 24 (A)	466		168
AMC 35816	Quartz Site No. 25 (A)	466		167
AMC 35820	Quartz Site #28 (A)	466		165
AMC 35821	Silver Bell (A)	466		192
AMC 35824	Janie No. 1 (A)	466		194
AMC 35825	Janie No. 2 (A)	466		195
AMC 35830	Copper Bottom #2 (A)	466		202
AMC 35831	Copper Bottom #5 (A)	466		215
AMC 35832	Copper Bottom #7 (A)	466		201
AMC 35833	Copper Bottom #11 (A)	466		216
AMC 35834	Copper Bottom #12 (A)	466		217
AMC 35835	Copper Bottom #13 (A)	466		218
AMC 215329	D1	606		157
AMC 215330	D2	606		159
AMC 215331	D3	606		161
AMC 215332	D4	606		163
AMC 215333	D5	606		165
AMC 215334	D6	606		167
AMC 215335	D7	606		169
AMC 215336	D8	606		171
AMC 215337	D9	606		173
AMC 215338	D10	606		175
AMC 215339	D11	606		177
AMC 215340	D12	606		179
AMC 215341	D13	606		181
AMC 215342	D14	606		183
AMC 215343	D15	606		185
AMC 215344	D16	606		187

RECEIVED
 B.L.M. AZ STATE OFFICE
 Aug 3 9 22 AM '94

BLM Serial
Number

Name

Docket

Book

Page

<u>BLM Serial</u> <u>Number</u>	<u>Name</u>	<u>Docket</u>	<u>Book</u>	<u>Page</u>
AMC 215345	D17	606		189
AMC 27766	Robs No. 3	285		473
AMC 27767	Robs No. 4	285		474
AMC 27768	Robs No. 5	285		475
AMC 27769	Robs No. 10	285		480
AMC 27770	Robs No. 11	285		481
AMC 27771	Robs No. 12	285		482
AMC 27772	Robs No. 13	285		483
AMC 27773	Robs No. 14	285		484
AMC 27774	Robs No. 15	285		485
AMC 27775	Robs No. 16	285		486
AMC 27776	Robs No. 17	285		487
AMC 27777	Robs No. 18	285		488
AMC 27778	Robs No. 19	285		489
AMC 27779	Robs No. 20	285		490
AMC 27780	Robs No. 21	285		491
AMC 27781	Robs No. 22	285		492
AMC 27782	Robs No. 23	285		493
AMC 27783	Robs No. 24	285		494
AMC 27784	Robs No. 25	285		495
AMC 27785	Robs No. 26	285		496
AMC 27786	Robs No. 27	285		497
AMC 27787	Robs No. 28	285		498
AMC 27788	Robs No. 29	285		499
AMC 27789	Robs No. 30	285		500
AMC 27790	Robs No. 31	285		501
AMC 27791	Robs No. 32	285		502
AMC 27792	Robs No. 7 Relocated	343		206
AMC 27798	Skunk 1	343		203
AMC 27799	Skunk 2	343		204
AMC 27800	Skunk 3	343		205
AMC 27801	Rita No. 15	173		540
AMC 27802	Sunrise		48	35
AMC 27803	Limestone #1		49	150
AMC 27804	Limestone #2		49	150
AMC 27805	Limestone #3		49	151
AMC 27806	Limestone #4	154		638
AMC 27807	Limestone No. 5	154		639
AMC 27793	Independence		41	160
	Amended		42	114
AMC 27794	Enterprise		46	434
AMC 27795	Enterprise No. 2		41	313
AMC 27796	Enterprise No. 3		41	313
AMC 27797	Silver Bar		46	435
	Amended		42	115
AMC 28017	Lizzard #26		47	347
	Amended	11		81
AMC 28018	Lizzard #27		47	348
AMC 138512	K1	542		700
AMC 138513	K2	542		702
AMC 138514	K3	542		704

<u>BLM Serial Number</u>	<u>Name</u>	<u>Docket</u>	<u>Book</u>	<u>Page</u>
AMC 138515	K4	542		706
AMC 138516	K5	542		708
AMC 138517	K6	542		710
AMC 138518	K7	542		712
AMC 138519	K8	542		714
AMC 138520	K9	542		716
AMC 138521	K10	542		718
AMC 138522	K11	542		720
AMC 138523	K12	542		722
AMC 138524	K13	542		724
AMC 138525	K14	542		726
AMC 138526	K15	542		728
AMC 138527	K16	542		730
AMC 138528	K17	542		732
AMC 138529	K18	542		734
AMC 138530	K19	542		736
AMC 138531	K20	542		738
AMC 138532	K21	542		740
AMC 138533	K22	542		742
AMC 138534	K23	542		744
AMC 138535	K24	542		746
AMC 138536	K25	542		748
AMC 138537	K26	542		750
AMC 138538	K27	542		752
AMC 138539	K28	542		754
AMC 138540	K29	542		756
AMC 138541	K30	542		758
AMC 138542	K31	542		760
AMC 138543	K32	542		762
AMC 138544	K33	542		764
AMC 138545	K34	542		766
AMC 138546	K35	542		768
AMC 40744	East Water	469		458
AMC 28542	Ash 5	325		47
AMC 27808	Ash 7	325		48
AMC 27809	Ash 8	325		49
AMC 27810	Ash 9	325		50
AMC 27811	Ash 10	325		51
AMC 27812	Ash 11	325		52
AMC 27813	Ash 12	325		53
AMC 27814	Ash 13	325		54
AMC 27815	Ash 14	325		55
AMC 27816	Ash 15	325		56
AMC 27817	Ash 16	325		57
AMC 27818	Ash 17	325		58
AMC 27819	Ash 18	325		59
AMC 27820	Ash 19	325		60
AMC 27821	Ash 20	325		61
AMC 27822	Ash 21	325		62
AMC 27823	Ash 22	325		63
AMC 27824	Ash 23	325		64

RECEIVED
 B.L.M. AZ STATE OFFICE
 Aug 3 9 23 AM '94
 PHOENIX, ARIZONA

BLM Serial
Number

Name

Docket

Book

Page

AMC 27825	Ash 24	325		65
AMC 27826	Ash 25	325		66
AMC 27827	Ash 26	325		67
AMC 27828	Ash 27	325		68
AMC 27829	Ash 28	325		69
AMC 27830	Ash 29	325		70
AMC 27831	Ash 30	325		71
AMC 27832	Ash 31	325		72
AMC 27833	Ash 32	325		73
AMC 27834	Ash 33	325		74
AMC 27835	Ash 34	325		75
AMC 27836	Ash 35	325		76
AMC 27837	Ash 36	325		77
AMC 27838	Ash 37	325		78
AMC 27839	Ash 38	325		79
AMC 27840	Ash 39	325		80
AMC 27841	Ash 40	325		81
AMC 27842	Ash 41	325		82
AMC 27843	Ash 42	325		83
AMC 27844	Ash 43	325		84
AMC 27845	Ash 44	325		85
AMC 27846	Ash 45	325		86
AMC 27847	Ash 46	325		87
AMC 27848	Ash 47	325		88
AMC 27849	Ash 48	325		89
AMC 27850	Ash 49	325		90
AMC 27851	Ash 64	325		91
AMC 27852	Ash 65	325		92
AMC 27853	Ash 66	325		93
AMC 27854	Ash 67	325		94
AMC 27855	Ash 68	325		95
AMC 27856	Ash 69	325		96
AMC 27857	Ash 70	325		97
AMC 27858	Ash 71	325		98
AMC 27859	Ash 72	325		99
AMC 27860	Ash 73	325		100
AMC 27861	Ash 74	325		101
AMC 27862	Ash 75	325		102
AMC 27863	Ash 76	325		103
AMC 27864	Ash 77	325		104
AMC 27865	Ash 78	325		105
AMC 27866	Ash 79	325		106
AMC 27867	Ash 80	325		107
AMC 27868	Ash 81	325		108
AMC 27869	Ash 82	325		109
AMC 27870	Ash 83	325		110
AMC 27871	Ash 84	325		111
AMC 27872	Ash 85	325		112
AMC 27873	Ash 86	325		113
AMC 27874	Ash 87	325		114
AMC 27875	Ash 88	325		115

51

RECEIVED
BLM AZ STATE OFFICE
AUG 3 9 23 AM '94
PHOENIX, ARIZONA

94-652197

<u>BLM Serial Numer</u>	<u>Name</u>	<u>Docket</u>	<u>Book</u>	<u>Page</u>
AMC 27876	Ash 89	325		116
AMC 27877	Ash 90	325		117
AMC 27878	Ash 91	325		118
AMC 27879	Ash 92	325		119
AMC 27880	Ash 93	325		120
AMC 27881	Ash 94	325		121
AMC 27882	Ash 95	325		122
AMC 27883	Ash 96	325		123
AMC 27884	Ash 97	325		124
AMC 27885	Ash 98	325		125
AMC 27886	Ash 99	325		126
AMC 27887	Ash 100	325		127
AMC 27888	Ash 101	325		128
AMC 27889	Ash 102	325		129
AMC 27890	Ash 103	325		130
AMC 27891	Ash 104	325		131
AMC 27892	Ash 105	325		132
AMC 27893	Ash 106	325		133
AMC 27894	Ash 107	325		134
AMC 27895	Ash 108	325		135
AMC 27896	Ash 109	325		136
AMC 27897	Ash 110	325		137
AMC 27898	Ash 111	325		138
AMC 27899	Ash 112	325		139
AMC 27900	Ash 113	325		140
AMC 27901	Ash 114	325		141
AMC 27902	Ash 115	325		142
AMC 27903	Ash 200	355		176
AMC 27904	Ash 201	355		177
AMC 27905	Ash 202	355		178
AMC 28023	Peak No. 3	333		331
AMC 28025	Peak No. 7	333		333
AMC 28026	Peak No. 8	333		334
AMC 28027	Peak No. 9	335		703
AMC 28028	Peak No. 10	335		704
AMC 28031	Peak No. 14	367		606
AMC 28032	Peak No. 15	367		607
AMC 28033	Peak No. 17	367		608
AMC 28036	Peak No. 22	390		9
AMC 28037	Peak No. 24	402		700
AMC 28038	Peak 25	405		974
AMC 28040	Peak 28	414		719
AMC 97644	Peak 34	493		567
AMC 129535	Peak 94	534		775
AMC 142565	M1	549		363
AMC 327204	P1	93-634671		
AMC 327205	P2	93-634672		
AMC 327206	P3	93-634673		
AMC 327207	P4	93-634674		
AMC 327208	P5	93-634675		
AMC 327209	P6	93-634676		

48
51

RECEIVED
BLM AZ STATE OFFICE
AUG 3 9 23 AM '94
PHOENIX ARIZONA

94-652197

<u>BLM Number</u>	<u>Name</u>	<u>Docket</u>	<u>Book</u>	<u>Page</u>
AMC 327210	P7	93-634677		
AMC 327211	P8	93-634678		
AMC 327212	P9	93-634679		
AMC 327213	P10	93-634680		
AMC 327214	P11	93-634681		
AMC 327215	P12	93-634682		
AMC 327216	P13	93-634683		
AMC 327217	P14	93-634684		
AMC 327218	P15	93-634685		
AMC 327219	P16	93-634686		
AMC 327220	P17	93-634687		
AMC 327221	P18	93-634688		

12

RECEIVED
BLM, AZ STATE OFFICE
Aug 3 9 24 AM '94
PHOENIX, ARIZONA

MAGMA

M A G M A C O P P E R C O M P A N Y

Alex Acosta
CORPORATE LAND MANAGER

July 5, 1994

U. S. Department of the Interior
Bureau of Land Management
Records Section
3707 7th Street
Phoenix, AZ 85011

Gentlemen,

The Final Rule as published in the Federal Register implements provisions of the Interior Department and related agencies' Appropriations Act of 1993 (the Act) that require an annual rental fee of \$100 for each mining claim and site located and held under the General Mining Law of 1872.

Therefore, Magma Copper Company's Pinto Valley Mining Division submits a check payable to the Bureau of Land Management in the amount of \$34,300.00 which represents \$100.00 per claim and site, 310 lode claims and 33 millsites, as shown on Exhibit "A," attached hereto and made a part hereof.

Sincerely,



Alex Acosta

AA/mak

Copies: Andy Brodkey
Lee Browne
Ruben Santallanes
File

RECEIVED
BLM, AZ STATE OFFICE
AUG 3 9 21 AM '94
PHOENIX, ARIZONA

MAGMA

M A G M A C O P P E R C O M P A N Y

C \$14.00
ck# CAS#
#PAGES 9

94-652197

FEE#
RECORDED AT THE REQUEST OF

Richard Santellanes

DATE *July 18, 1994* TIME *9:00*

OFFICIAL RECORDS OF GILA COUNTY, AZ
LINDA HAUGHT ORTEGA, RECORDER

BY *Cecilia A. Bernal, Deputy*

Alex Acosta
CORPORATE LAND MANAGER

July 5, 1994

Gila County
Recorders Office
140 E. Ash Street
Globe, AZ 85501

NOTICE OF INTENT

Gentlemen,

Magma Copper Company ("Magma"), a Delaware corporation authorized to do business in the State of Arizona, has complied with the Final Rule as published in the Federal Register which implements provisions of the Interior Department and related agencies' Appropriations Act of 1993, that requires annual rental fees of \$100 for each mining claim and site located and held under the General Mining Law of 1872.

Therefore, Magma intends to hold those certain unpatented lode claims and mill sites situated in the Globe Mining District in Gila County, Arizona of which the Bureau of Land Management assigned serial numbers to each, together with the name, docket and page of the official records in Gila County, Arizona, as shown in Exhibit "A" attached hereto and made a part hereof.

This Notice is given with respect to the assessment year September 1, 1994 and September 1, 1995.

MAGMA COPPER COMPANY

Alex Acosta

ALEX ACOSTA

Corporate Land Manager and Agent

SUBSCRIBED and SWORN to before me this 5th day of July, 1994.

My Commission Expires:

MY COMMISSION EXPIRES 10-13-94

Mary Kumpf
NOTARY PUBLIC

RECEIVED
B.L.M. AZ STATE OFFICE
AUG 3 9 21 AM '94
PHOENIX, ARIZONA

MAGMA

93-634808

M A G M A C O P P E R C O M P A N Y

Alex Acosta
CORPORATE LAND MANAGER

7735
27738
35792
40735
97644
129535
138512
142565
190837

July 21, 1993

Gila County
Recorders Office
140 E. Ash Street
Globe, AZ 85501

RECEIVED
BLM AZ STATE OFFICE
AUG 10 9 13 AM '93
PHOENIX, ARIZONA

NOTICE OF INTENT

215329
319065
SR

Gentlemen,

Magma Copper Company ("Magma"), a Delaware corporation authorized to do business in the State of Arizona, has complied with the Final Rule as published in the Federal Register which implements provisions of the Interior Department and related agencies' Appropriations Act of 1993, that requires annual rental fees of \$100 for each mining claim and site located and held under the General Mining Law of 1872 for fiscal year 1993 and 1994.

Therefore, Magma intends to hold those certain unpatented lode claims and mill sites situated in the Globe Mining District in Gila County, Arizona of which the Bureau of Land Management assigned serial numbers to each, together with the name, docket and page of the official records in Gila County, Arizona, as shown in Exhibit "A" attached hereto and made a part hereof.

This Notice is given with respect to the assessment year ending September 1, 1993 and September 1, 1994.

MAGMA COPPER COMPANY

93 + 94 Rental
ENTERED IN COMPUTER

8/18/93

ALEX ACOSTA
Corporate Land Manager and Agent

SUBSCRIBED and SWORN to before me this 21st day of July, 1993.

Sends checked
M. Hyde



My Commission Expires:

MY COM. EX. 10-13-94

Mary Phippen
NOTARY PUBLIC

Exhibit "A"

MAGMA COPPER COMPANY
Pinto Valley Mining Division
Unpatented Mining Claims and Mill Sites
Assessment Work 1993 and 1994

<u>BLM Serial Number</u>	<u>Name</u>	<u>Docket</u>	<u>Book</u>	<u>Page</u>
AMC 28014	Black Owl ✓		43	614
AMC 28015	White Owl ✓		43	613
AMC 28041	Key ✓	312		587
AMC 28042	Key No. 1 ✓	312		588
AMC 28058	Evening Star ✓		39	356
AMC 27987	Baseline No. 1 ✓	284		856
AMC 27988	Baseline No. 2 ✓	284		857
AMC 27994	Tunnel ✓	10		502
AMC 190837	C1	579		725
AMC 190838	C2	579		727
AMC 190839	C3	579		729
AMC 190840	C4	579		731
AMC 27995	Fly No. 1	157		230
AMC 27996	Fly No. 2	157		231
AMC 27997	Fly No. 3	157		232
AMC 27998	Fly No. 4	157		233
AMC 27999	Fly No. 5	157		234
AMC 28000	Fly No. 6	157		235
AMC 28001	Fly No. 7	157		236
AMC 28002	Fly No. 8	157		237
AMC 28003	Fly No. 9	157		238
AMC 28004	Fly No. 10	157		239
AMC 28005	Fly No. 11	157		240
AMC 28006	Fly No. 12	157		241
AMC 28007	Fly No. 13	157		242
AMC 28008	Blue Bird #4 ✓		47	415
AMC 28009	Conquistador No. 1 ✓		48	247
	Amended		49	305
AMC 28010	Arizona No. 23 ✓		48	107
	Amended		49	304
AMC 28011	Arizona No. 24 ✓		48	107
	Amended		49	305
AMC 28012	Black Eagle #2 ✓	107		223
AMC 28013	Gold Coin ✓	154		449
AMC 28043	November Re-located ✓		50	7
AMC 28044	October ✓		50	8
AMC 28045	Cities No. 1	290		871
AMC 28046	Cities No. 2	290		872
AMC 28047	Cities No. 3	290		873
AMC 28048	Cities No. 4	290		874
AMC 28049	Cities No. 5	290		875

93 + 94 Rental
ENTERED IN COMPUTER

8/18/93

JR

RECEIVED
BLM AZ STATE OFFICE
AUG 10 9 13 AM '93
PHOENIX, ARIZONA

<u>BLM Serial Number</u>	<u>Name</u>	<u>Docket</u>	<u>Book</u>	<u>Page</u>
AMC 28050	Cities No. 6	290		876
AMC 28051	Cities No. 7	290		877
AMC 28052	Cities No. 8	290		878
AMC 28053	Cities No. 9	290		879
AMC 28054	Cities No. 10	290		880
AMC 28055	Cities No. 11	290		881
AMC 28056	Cities No. 12	290		882
AMC 28057	Cities No. 13	290		883
AMC 27738	Cowboy No. 1		46	15
	Amended		42	127
AMC 27739	Cowboy No. 2		46	16
	Amended		42	128
AMC 27740	Cowboy No. 3		46	17
	Amended		42	129
AMC 27741	Rita ✓		47	150
AMC 27742	Copper Site ✓		27	43
	Amended		42	124
AMC 27743	Pine Tree ✓		20	16
	Amended		42	126
AMC 27744	Copper Bottom No. 3		43	416
	Amended		42	122
AMC 27745	Copper Bottom No. 4		43	417
	Amended		42	123
AMC 27746	Pinon ✓		47	149
AMC 27747	Hammer ✓		47	147
AMC 27748	Joan ✓		47	148
AMC 27749	Southern Cross ✓		47	151
AMC 27750	Midnight Test ✓		27	226
	Amended		42	125
AMC 27756	Hill No. 1	280		9
AMC 27757	Hill No. 2	280		10
AMC 27758	Hill No. 3	280		11
AMC 27759	Hill No. 4	280		12
AMC 27760	Hill No. 5	280		13
AMC 27761	Hill No. 6	280		14
AMC 27762	Hill No. 7	280		15
AMC 27763	Hill No. 8	280		16
AMC 27764	Hill No. 9	280		17
AMC 27765	Hill No. 10	280		18
AMC 319065	Hill No. 11	855		828
AMC 319066	Hill No. 12	855		830
AMC 319067	Hill No. 13	855		832
AMC 27751	Copper Bottom No. 1 ✓		43	414
	Amended		42	195
AMC 27752	Copper Bottom No. 6 ✓		43	419
	Amended		42	194
AMC 27753	Copper Bottom No. 8 ✓		47	385
AMC 27754	Copper Bottom No. 9		47	386
AMC 27755	Copper Bottom No. 10		47	387
AMC 7735	Mary 1	426		246
AMC 7736	Mary 2	426		247

RECEIVED
BLM AZ STATE OFFICE

93 + 94 Rental
ENTERED IN COMPUTER

8/18/93 SP

<u>BLM Serial Number</u>	<u>Name</u>	<u>Docket</u>	<u>Book</u>	<u>Page</u>
AMC 7737	Mary 3	426		248
AMC 7738	Mary 4	426		249
AMC 7739	Mary 5	426		250
AMC 7740	Mary 6	426		251
AMC 28059	Zee No. 2	284		855
AMC 35792	Quartz Site (A)	466		191
AMC 35793	Quartz Site No. 2 (A)	466		190
AMC 35794	Quartz Site No. 3 (A)	466		189
AMC 35800	Quartz Site No. 9 (A)	466		183
AMC 35801	Quartz Site No. 10 (A)	466		182
AMC 35802	Quartz Site No. 11 (A)	466		181
AMC 35803	Quartz Site No. 12 (A)	466		180
AMC 35804	Quartz Site No. 13 (A)	466		179
AMC 35805	Quartz Site No. 14 (A)	466		178
AMC 35806	Quartz Site No. 15 (A)	466		177
AMC 35807	Quartz Site No. 16 (A)	466		176
AMC 35808	Quartz Site No. 17 (A)	466		175
AMC 35809	Quartz Site No. 18 (A)	466		174
AMC 35810	Quartz Site No. 19 (A)	466		173
AMC 35811	Quartz Site No. 20 (A)	466		172
AMC 35812	Quartz Site No. 21 (A)	466		171
AMC 35813	Quartz Site No. 22 (A)	466		170
AMC 35814	Quartz Site No. 23 (A)	466		169
AMC 35815	Quartz Site No. 24 (A)	466		168
AMC 35816	Quartz Site No. 25 (A)	466		167
AMC 35820	Quartz Site #28 (A)	466		165
AMC 35821	Silver Bell (A)	466		192
AMC 35824	Janie No. 1 (A)	466		194
AMC 35825	Janie No. 2 (A)	466		195
AMC 35830	Copper Bottom #2 (A)	466		202
AMC 35831	Copper Bottom #5 (A)	466		215
AMC 35832	Copper Bottom #7 (A)	466		201
AMC 35833	Copper Bottom #11 (A)	466		216
AMC 35834	Copper Bottom #12 (A)	466		217
AMC 35835	Copper Bottom #13 (A)	466		218
AMC 215329	D1	606		157
AMC 215330	D2	606		159
AMC 215331	D3	606		161
AMC 215332	D4	606		163
AMC 215333	D5	606		165
AMC 215334	D6	606		167
AMC 215335	D7	606		169
AMC 215336	D8	606		171
AMC 215337	D9	606		173
AMC 215338	D10	606		175
AMC 215339	D11	606		177
AMC 215340	D12	606		179
AMC 215341	D13	606		181
AMC 215342	D14	606		183
AMC 215343	D15	606		185
AMC 215344	D16	606		187

RECEIVED
 BLM AZ STATE OFFICE
 AUG 10 9 24 AM '93
 PHOENIX, ARIZONA

93 + 94 Rental
 ENTERED IN COMPUTER
 8/18/93 *sr*

<u>BLM Serial Number</u>	<u>Name</u>	<u>Docket</u>	<u>Book</u>	<u>Page</u>
AMC 215345 ✓	D17 ✓	606		189
AMC 27766	Robs No. 3	285		473
AMC 27767	Robs No. 4	285		474
AMC 27768	Robs No. 5	285		475
AMC 27769	Robs No. 10	285		480
AMC 27770	Robs No. 11	285		481
AMC 27771	Robs No. 12	285		482
AMC 27772	Robs No. 13	285		483
AMC 27773	Robs No. 14	285		484
AMC 27774	Robs No. 15	285		485
AMC 27775	Robs No. 16	285		486
AMC 27776	Robs No. 17	285		487
AMC 27777	Robs No. 18	285		488
AMC 27778	Robs No. 19	285		489
AMC 27779	Robs No. 20	285		490
AMC 27780	Robs No. 21	285		491
AMC 27781	Robs No. 22	285		492
AMC 27782	Robs No. 23	285		493
AMC 27783	Robs No. 24	285		494
AMC 27784	Robs No. 25	285		495
AMC 27785	Robs No. 26	285		496
AMC 27786	Robs No. 27	285		497
AMC 27787	Robs No. 28	285		498
AMC 27788	Robs No. 29	285		499
AMC 27789	Robs No. 30	285		500
AMC 27790	Robs No. 31	285		501
AMC 27791	Robs No. 32	285		502
AMC 27792	Robs No. 7 Relocated ✓	343		206
AMC 27798	Skunk 1	343		203
AMC 27799	Skunk 2	343		204
AMC 27800	Skunk 3	343		205
AMC 27801	Rita No. 15 ✓	173		540
AMC 27802	Sunrise ✓		48	35
AMC 27803	Limestone #1		49	150
AMC 27804	Limestone #2		49	150
AMC 27805	Limestone #3		49	151
AMC 27806	Limestone #4	154		638
AMC 27807	Limestone No. 5	154		639
AMC 27793 ✓	Independence ✓		41	160
	Amended		42	114
AMC 27794	Enterprise ✓		46	434
AMC 27795	Enterprise No. 2		41	313
AMC 27796	Enterprise No. 3		41	313
AMC 27797	Silver Bar ✓		46	435
	Amended		42	115
AMC 28017	Lizzard #26 ✓		47	347
	Amended	11		81
AMC 28018	Lizzard #27 ✓		47	348
AMC 138512	K1			700
AMC 138513	K2			702
AMC 138514	K3			704

RECEIVED
 BLM AZ STATE OFFICE
 AUG 9 1993
 542

93 + 94 Rental
 ENTERED IN COMPUTER

8/18/93
 SR

<u>BLM Serial Number</u>	<u>Name</u>	<u>Docket</u>	<u>Book</u>	<u>Page</u>
AMC 138515	K4	542		706
AMC 138516	K5	542		708
AMC 138517	K6	542		710
AMC 138518	K7	542		712
AMC 138519	K8	542		714
AMC 138520	K9	542		716
AMC 138521	K10	542		718
AMC 138522	K11	542		720
AMC 138523	K12	542		722
AMC 138524	K13	542		724
AMC 138525	K14	542		726
AMC 138526	K15	542		728
AMC 138527	K16	542		730
AMC 138528	K17	542		732
AMC 138529	K18	542		734
AMC 138530	K19	542		736
AMC 138531	K20	542		738
AMC 138532	K21	542		740
AMC 138533	K22	542		742
AMC 138534	K23	542		744
AMC 138535	K24	542		746
AMC 138536	K25	542		748
AMC 138537	K26	542		750
AMC 138538	K27	542		752
AMC 138539	K28	542		754
AMC 138540	K29	542		756
AMC 138541	K30	542		758
AMC 138542	K31	542		760
AMC 138543	K32	542		762
AMC 138544	K33	542		764
AMC 138545	K34	542		766
AMC 138546	K35	542		768
AMC 40744	East Water	469		458
AMC 28542	Ash 5	325		47
AMC 27808	Ash 7	325		48
AMC 27809	Ash 8	325		49
AMC 27810	Ash 9	325		50
AMC 27811	Ash 10	325		51
AMC 27812	Ash 11	325		52
AMC 27813	Ash 12	325		53
AMC 27814	Ash 13	325		54
AMC 27815	Ash 14	325		55
AMC 27816	Ash 15	325		56
AMC 27817	Ash 16	325		57
AMC 27818	Ash 17	325		58
AMC 27819	Ash 18	325		59
AMC 27820	Ash 19	325		60
AMC 27821	Ash 20	325		61
AMC 27822	Ash 21	325		62
AMC 27823	Ash 22	325		63
AMC 27824	Ash 23	325		64

RECEIVED
 BLM AZ STATE OFFICE
 AUG 10 9 14 AM '96
 PHOENIX, ARIZONA

93794 Rental
 ENTERED IN COMPUTER

8/18/93 SW

<u>BLM Serial Number</u>	<u>Name</u>	<u>Docket</u>	<u>Book</u>	<u>Page</u>
AMC 27825	Ash 24	325		65
AMC 27826	Ash 25	325		66
AMC 27827	Ash 26	325		67
AMC 27828	Ash 27	325		68
AMC 27829	Ash 28	325		69
AMC 27830	Ash 29	325		70
AMC 27831	Ash 30	325		71
AMC 27832	Ash 31	325		72
AMC 27833	Ash 32	325		73
AMC 27834	Ash 33	325		74
AMC 27835	Ash 34	325		75
AMC 27836	Ash 35	325		76
AMC 27837	Ash 36	325		77
AMC 27838	Ash 37	325		78
AMC 27839	Ash 38	325		79
AMC 27840	Ash 39	325		80
AMC 27841	Ash 40	325		81
AMC 27842	Ash 41	325		82
AMC 27843	Ash 42	325		83
AMC 27844	Ash 43	325		84
AMC 27845	Ash 44	325		85
AMC 27846	Ash 45	325		86
AMC 27847	Ash 46	325		87
AMC 27848	Ash 47	325		88
AMC 27849	Ash 48	325		89
AMC 27850	Ash 49	325		90
AMC 27851	Ash 64	325		91
AMC 27852	Ash 65	325		92
AMC 27853	Ash 66	325		93
AMC 27854	Ash 67	325		94
AMC 27855	Ash 68	325		95
AMC 27856	Ash 69	325		96
AMC 27857	Ash 70	325		97
AMC 27858	Ash 71	325		98
AMC 27859	Ash 72	325		99
AMC 27860	Ash 73	325		100
AMC 27861	Ash 74	325		101
AMC 27862	Ash 75	325		102
AMC 27863	Ash 76	325		103
AMC 27864	Ash 77	325		104
AMC 27865	Ash 78	325		105
AMC 27866	Ash 79	325		106
AMC 27867	Ash 80	325		107
AMC 27868	Ash 81	325		108
AMC 27869	Ash 82	325		109
AMC 27870	Ash 83	325		110
AMC 27871	Ash 84	325		111
AMC 27872	Ash 85	325		112
AMC 27873	Ash 86	325		113
AMC 27874	Ash 87	325		114
AMC 27875	Ash 88	325		115

RECEIVED
 BLM AZ STATE OFFICE
 AUG 10 9 14 AM '93
 PHOENIX, ARIZONA

93 + 94 Rental
 ENTERED IN COMPUTER

8/18/93 Sre

<u>BLM Serial Numer</u>	<u>Name</u>	<u>Docket</u>	<u>Book</u>	<u>Page</u>
AMC 27876	Ash 89	325		116
AMC 27877	Ash 90	325		117
AMC 27878	Ash 91	325		118
AMC 27879	Ash 92	325		119
AMC 27880	Ash 93	325		120
AMC 27881	Ash 94	325		121
AMC 27882	Ash 95	325		122
AMC 27883	Ash 96	325		123
AMC 27884	Ash 97	325		124
AMC 27885	Ash 98	325		125
AMC 27886	Ash 99	325		126
AMC 27887	Ash 100	325		127
AMC 27888	Ash 101	325		128
AMC 27889	Ash 102	325		129
AMC 27890	Ash 103	325		130
AMC 27891	Ash 104	325		131
AMC 27892	Ash 105	325		132
AMC 27893	Ash 106	325		133
AMC 27894	Ash 107	325		134
AMC 27895	Ash 108	325		135
AMC 27896	Ash 109	325		136
AMC 27897	Ash 110	325		137
AMC 27898	Ash 111	325		138
AMC 27899	Ash 112	325		139
AMC 27900	Ash 113	325		140
AMC 27901	Ash 114	325		141
AMC 27902	Ash 115	325		142
AMC 27903	Ash 200	355		176
AMC 27904	Ash 201	355		177
AMC 27905	Ash 202	355		178
AMC 28023	Peak No. 3	333		331
AMC 28025	Peak No. 7	333		333
AMC 28026	Peak No. 8	333		334
AMC 28027	Peak No. 9	335		703
AMC 28028	Peak No. 10	335		704
AMC 28031	Peak No. 14	367		606
AMC 28032	Peak No. 15	367		607
AMC 28033	Peak No. 17	367		608
AMC 28036	Peak No. 22	390		9
AMC 28037	Peak No. 24	402		700
AMC 28038	Peak 25	405		974
AMC 28040	Peak 28	414		719
AMC 97644	Peak 34	493		567
AMC 129535	Peak 94	534		775
AMC 142565	M1	549		363

PHOENIX, ARIZONA

RECEIVED
BLM AZ STATE OFFICE
AUG 10 9 14 AM '93

93 + 94 Rental
ENTERED IN COMPUTER

8/18/93

Sre

MAGMA

M A G M A C O P P E R C O M P A N Y

Alex Acosta
CORPORATE LAND MANAGER

July 21, 1993

U. S. Department of the Interior
Bureau of Land Management
Records Section
3707 7th Street
Phoenix, AZ 85011

Re: Final Rule on Mining Claim Rental Fees

Gentlemen,

The Final Rule as published in the Federal Register implements provisions of the Interior Department and related agencies' Appropriations Act of 1993 (The Act) that require an annual rental fee of \$100 for each mining claim and site located and held under the General Mining Law of 1872 for fiscal years 1993 and 1994.

Therefore, Magma Copper Company's Pinto Valley Mining Division submits a check payable to the Bureau of Land Management in the amount of \$65,000.00 which represents \$200.00 per claim and site, 310 lode claims and 15 millsites, as shown on Exhibit "A," attached hereto and made a part hereof.

Sincerely,



Alex Acosta

AA/mak

cc: Andy Brodkey
Lee Browne
Ruben Santellanes
File

RECEIVED
BLM, AZ STATE OFFICE
PHOENIX, ARIZONA
AUG 10 9 13 AM '93

FEE# 93- 634807 ck# #PAGES 9 cash
RECORDED AT THE REQUEST OF MICROFILMED

When recorded mail to:

Pick up

473-6307

Magma Copy Company
DATE *7-29-1993* TIME *3:55 P.M.*
OFFICIAL RECORDS OF GILA COUNTY, AZ
LINDA HAUGHT ORTEGA, RECORDER INDEXED
BY *Paula Mitchell, Deputy*


This space reserved for recording information

CAPTION HEADING: *Notice of Intent*

DO NOT REMOVE

This is part of the official document.

RECEIVED
B.L.M. AZ STATE OFFICE
Aug 10 9 13 AM '93
PHOENIX, ARIZONA



309608
48023
39092
131760
265777
TD
308180

97784
29953
35792

Cyprus Minerals Company
9100 East Mineral Circle
Post Office Box 3299
Englewood, Colorado 80155
303-643-5000

50970
49212
52072
293003
293004
312258
24349
TD

CERTIFIED MAIL, RETURN RECEIPT REQUESTED

August 16, 1993

Bureau of Land Management
Arizona State Office
3707 North Seventh Street
Siete Square Building
Phoenix, Arizona 85014

9:00 A.M.
PHOENIX, ARIZONA

AUG 18 '93

RECEIVED
BLM ARIZONA STATE OFFICE

**Holding Fees for Unpatented Lode Claims and Mill Sites
Cyprus Miami Mining Corporation**

Gentlemen:

Pursuant to the Act of October 5, 1992 (Public Law 102-381, 106 Stat. 1374, 1378-79) and 43 CFR § 3734.1(c), as amended, Cyprus Miami Mining Corporation desires to retain/maintain the 435 lode claims/mill sites which are identified on the list attached hereto as Exhibit "A". Also, enclosed is Cyprus' check in the amount of \$87,000.00 (\$200.00 per claim/site) to cover the required holding fees necessary to retain/maintain the aforementioned claims/sites through the period ending 12:00 noon on September 1, 1994.

Please acknowledge receipt of the above mentioned list of claims/sites and check by dating and signing where indicated below and return one (1) copy of this letter, together with a date and time stamped copy of Exhibit "A", to the attention of the Land Management Department at the above mentioned letterhead address.

Should you have any questions concerning this matter, please do not hesitate to contact me at (303) 643-5188. Thank you for your cooperation and assistance.

Sincerely yours,

P. J. Brady

P. J. Brady
Land Administrator
Land Management Department
Mail Code 254S

Received and acknowledged this _____ day of August, 1993.

By: _____

Title: _____

/pjb

Enclosures

1993 + 1994
ENTERED IN COMPUTER

*John J. ...
8/18/93*

EXHIBIT "A"

Attached to and made a part of that certain letter dated the 16th day of August, 1993, covering the following described unpatented lode claims and mill sites located in the State of Arizona, County of Gila, to-wit:

<u>NAME OF CLAIM</u>	<u>ORIGINAL RECORDATION</u>		<u>AMENDED RECORDATION</u>		<u>BLM SERIAL NO.</u>	
	<u>BOOK</u>	<u>PAGE</u>	<u>BOOK</u>	<u>PAGE</u>	<u>SERIAL</u>	<u>NO.</u>
HERB MILL SITE 12	301	796			A MC	51294
HERB MILL SITE 14	301	798			A MC	51295
JOAN MILL SITE 25	288	737	291	81	A MC	51319
JOAN MILL SITE 34	288	746	637	799	A MC	51320
JOAN MILL SITE 42	288	754	637	802	A MC	51321
JOAN MILL SITE 43	288	755	637	805	A MC	51322
JOAN MILL SITE 48	288	760	637	808	A MC	51323
JOAN MILL SITE 49	288	761	637	811	A MC	51324
JOAN MILL SITE 53	288	765	637	814	A MC	51325
JOAN MILL SITE 54	288	766	637	817	A MC	51326
IL 81	216	449			A MC	49312
IL 82	216	450			A MC	49313
IL 92	216	520			A MC	49318
IL 94	216	522			A MC	49320
IL 103	216	531			A MC	49329
IL 110	216	538			A MC	49334
IL 111	216	539			A MC	49335
IL 112	216	540			A MC	49336
IL 113	216	541			A MC	49337
IL 114	216	542			A MC	49338
IL 115	216	543			A MC	49339
IL 116	216	544			A MC	49340
IL 117	216	545			A MC	49341
IL 118	216	546			A MC	49342
IL 119	216	547			A MC	49343
IL 120	216	550			A MC	49344
IL 121	216	551	305	422	A MC	49345
IL 122	216	552			A MC	49346
IL 123	216	553	305	421	A MC	49347
IL 124	216	554			A MC	49348
IL 125	216	555			A MC	49349
IL 126	216	556			A MC	49350
IL 127	216	557			A MC	49351

PHOENIX, ARIZONA
9:00 A.M.

Aug 18 '93

RECEIVED
BLM, AZ STATE OFFICE

33

2-10-94 JAB

EXHIBIT "A" CONTINUED

<u>NAME OF CLAIM</u>	<u>ORIGINAL RECORDATION</u>		<u>AMENDED RECORDATION</u>		<u>BLM SERIAL NO.</u>	
	<u>BOOK</u>	<u>PAGE</u>	<u>BOOK</u>	<u>PAGE</u>		
IL 128	216	558			A MC	49352
IL 129	216	559			A MC	49353
IL 130	216	560			A MC	49354
IL 131	216	561			A MC	49355
IL 132	216	562			A MC	49356
IL 133	216	563			A MC	49357
IL 134	216	564			A MC	49358
IL 135	216	565			A MC	49359
IL 136	216	566			A MC	49360
IL 137	216	567			A MC	49361
IL 138	216	568			A MC	49362
IL 139	216	569			A MC	49363
IL 143	216	573	305	420	A MC	49364
IL 144	216	574	305	419	A MC	49365
IL 145	216	575	305	418	A MC	49366
IL 146	216	576			A MC	49367
IL 147	216	577			A MC	49368
IL 154	216	583			A MC	49375
IL 156	216	585			A MC	49377
IL 158	216	587			A MC	49379
IL 159	216	588			A MC	49380
IL 160	216	589			A MC	49381
IL 162	216	591			A MC	49383
IL 168	216	597	305	417	A MC	49385
IL 200	216	548			A MC	49409
IL 201	216	549			A MC	49410
IL 202	230	605			A MC	49411
IL 203	230	606			A MC	49412
IL 204	230	607			A MC	49413
IL 205	230	608			A MC	49414
IL 206	230	609			A MC	49415
IL 207	230	610			A MC	49416
IL 208	230	611			A MC	49417
IL 209	230	612			A MC	49418

PHOENIX, ARIZONA
9:00 A.M.

AUG 18 '93

RECEIVED
BLM, AZ STATE OFFICE

34

2-10-94-JAB

EXHIBIT "A" CONTINUED

<u>NAME OF CLAIM</u>	<u>ORIGINAL RECORDATION</u>		<u>AMENDED RECORDATION</u>		<u>BLM SERIAL NO.</u>	
	<u>BOOK</u>	<u>PAGE</u>	<u>BOOK</u>	<u>PAGE</u>	<u>SERIAL</u>	<u>NO.</u>
IL 210	230	613			A MC	49419
IL 211	230	614			A MC	49420
IL 212	230	615			A MC	49421
IL 213	230	616			A MC	49422
IL 214	230	617			A MC	49423
IL 215	230	618			A MC	49424
IL 216	230	619			A MC	49425
IL 217	230	620			A MC	49426
IL 218	230	621			A MC	49427
IL 219	230	622			A MC	49428
IL 304	299	216			A MC	49429
IL 305	299	217			A MC	49430
IL 306	299	218			A MC	49431
IL 307	299	219			A MC	49432
IL 308	299	220			A MC	49433
IL 309	299	221			A MC	49434
IL 311	305	415			A MC	49436
IL 312	305	416			A MC	49437
IL 313	308	973			A MC	49438
CONCHO NO. 3	35	172	211	71	A MC	52184
CONCHO NO. 4	35	173	211	73	A MC	52185
BLUEBIRD	46	580			A MC	52188
SUNSHINE	48	8			A MC	52189
BUSY BEE	48	287	301	927	A MC	52190
ROSCOE #3	69	76			A MC	52192
ROSCOE #9	69	425			A MC	52194
CLAY NO. 3	176	103	301	929	A MC	52195
CLAY NO. 5	176	105	299	163	A MC	52197
CLAY NO. 6	201	571			A MC	52198
CLAY 10	205	358			A MC	52202
CLAY 11	205	359			A MC	52203
CLAY 12	205	360			A MC	52204
CLAY 13	205	613			A MC	52205
CLAY 14	205	614			A MC	52206
CLAY 15	205	615			A MC	52207
CLAY 16	205	616	299	165	A MC	52208

9:00 A.M.
PHOENIX, ARIZONA

Aug 18 '93

RECEIVED
BLM, AZ STATE OFFICE

34

2-10-94-JB

EXHIBIT "A" CONTINUED

<u>NAME OF CLAIM</u>	<u>ORIGINAL RECORDATION</u>		<u>AMENDED RECORDATION</u>		<u>BLM SERIAL NO.</u>	
	<u>BOOK</u>	<u>PAGE</u>	<u>BOOK</u>	<u>PAGE</u>	<u>SERIAL</u>	<u>NO.</u>
CLAY 17	205	617			A MC	52209
CLAY 18	205	618			A MC	52210
MILLY	192	286			A MC	52212
ROBBY	192	289			A MC	52215
JANET	192	291			A MC	52217
ROSCOE 10	207	85			A MC	52220
ROSCOE 11	205	355			A MC	52221
ROSCOE 12	205	356			A MC	52222
ROSCOE 13	205	357			A MC	52223
ROSCOE 14	206	455	208	201	A MC	52224
BOSCOE 1	207	76			A MC	52226
BOSCOE 2	207	77			A MC	52227
BOSCOE 3	205	351	207	78	A MC	52228
BOSCOE 4	207	79			A MC	52229
BOSCOE 5	205	353			A MC	52230
BOSCOE 6	207	80			A MC	52231
BOSCOE 7	207	81			A MC	52232
BOSCOE 8	207	82			A MC	52233
BOSCOE 9	207	83			A MC	52234
BOSCOE 10	207	84	208	200	A MC	52235
BOSCOE 24	207	106			A MC	52236
BOSCOE 25	208	202			A MC	52237
ROBBY ANNEX	207	86			A MC	52238
SUNSHINE ANNEX	207	87			A MC	52239
MILLY ANNEX	207	88			A MC	52240
LADY BIRD VISTA 1	224	450	757	305	A MC	52241
STANDARD NO. 15	227	483			A MC	52242
BILL SHAFT NO. 3	37	562	76	60	A MC	52246
BILL SHAFT NO. 4	37	563	76	61	A MC	52247
BILL SHAFT NO. 5	37	564	76	62	A MC	52248
AUGUST MINE FRACTION	757	303			A MC	293003
CMC-OX 001	793	262			A MC	303011
CMC-OX 002	793	265			A MC	303012
CMC-OX 003	793	268			A MC	303013
CMC-OX 004	793	271			A MC	303014
CMC-OX 005	793	274			A MC	303015
CMC-OX 006	793	277			A MC	303016
CMC-OX 007	793	280			A MC	303017
CMC-OX 008	793	283			A MC	303018
CMC-OX 009	793	286			A MC	303019
CMC-OX 010	823	821			A MC	312258
CMC-OX 011	823	824			A MC	312259
CMC-OX 012	823	827			A MC	312260

9:00 A.M.
PHOENIX, ARIZONA

Aug 18 '93

RECEIVED
BLM, AZ STATE OFFICE

2/10/94 Jre

43

EXHIBIT "A" CONTINUED

<u>NAME OF CLAIM</u>	<u>ORIGINAL RECORDATION</u>		<u>AMENDED RECORDATION</u>		<u>BLM SERIAL NO.</u>	
	<u>BOOK</u>	<u>PAGE</u>	<u>BOOK</u>	<u>PAGE</u>	<u>SERIAL</u>	<u>NO.</u>
CMC-OX 013	823	830			A MC	312261
CMC-OX 014	823	833			A MC	312262
VIEW	449	264	555	804	A MC	24349
LAKEVIEW	449	263	555	798	A MC	24350
OVERLOOK	449	262	555	801	A MC	24351
WEBSTER 1	320	548			A MC	49577
WEBSTER 2	320	550			A MC	49578
WEBSTER 3	320	552			A MC	49579
WEBSTER 4	320	554			A MC	49580
WEBSTER 5	320	556			A MC	49581
WEBSTER 6	320	558			A MC	49582
WEBSTER 7	320	560			A MC	49583
WEBSTER 8	320	562			A MC	49584
WEBSTER 9	320	564			A MC	49585
WEBSTER 10	320	566			A MC	49586
WEBSTER 11	320	568			A MC	49587
WEBSTER 12	320	570			A MC	49588
WEBSTER 13	320	572			A MC	49589
WEBSTER 14	320	574			A MC	49590
WEBSTER 15	320	576			A MC	49591
WEBSTER 16	320	578			A MC	49592
WEBSTER 17	320	580			A MC	49593
WEBSTER 18	320	582			A MC	49594
WEBSTER 19	320	584			A MC	49595
WEBSTER 20	320	586			A MC	49596
WEBSTER 21	320	588			A MC	49597
WEBSTER 22	320	590			A MC	49598
WEBSTER 23	320	592			A MC	49599
WEBSTER 24	320	594			A MC	49600
WEBSTER 25	320	596			A MC	49601
WEBSTER 26	320	598			A MC	49602
WEBSTER 27	320	600			A MC	49603
WEBSTER 28	320	602			A MC	49604
WEBSTER 29	320	604			A MC	49605
WEBSTER 30	320	606			A MC	49606
WEBSTER 31	320	608			A MC	49607
WEBSTER 32	320	610			A MC	49608
WEBSTER 33	320	612			A MC	49609

38

9:00 A.M.
PHOENIX, ARIZONA

AUG 18 '93

RECEIVED
BLM, AZ STATE OFFICE

2/10/94 SR

EXHIBIT "A" CONTINUED

<u>NAME OF CLAIM</u>	<u>ORIGINAL RECORDATION</u>		<u>AMENDED RECORDATION</u>		<u>BLM SERIAL NO.</u>	
	<u>BOOK</u>	<u>PAGE</u>	<u>BOOK</u>	<u>PAGE</u>	<u>SERIAL</u>	<u>NO.</u>
WEBSTER 34	320	614			A MC	49610
WEBSTER 35	320	616			A MC	49611
WEBSTER 36	320	618			A MC	49612
WEBSTER 37	320	620			A MC	49613
WEBSTER 38	320	622			A MC	49614
WEBSTER 39	320	624			A MC	49615
WEBSTER 40	320	626			A MC	49616
WEBSTER 41	320	628			A MC	49617
WEBSTER 42	320	630			A MC	49618
WEBSTER 43	320	632			A MC	49619
WEBSTER 44	320	634			A MC	49620
WEBSTER 45	320	636			A MC	49621
WEBSTER 46	320	638			A MC	49622
WEBSTER 47	323	813			A MC	49623
WEBSTER 48	323	814			A MC	49624
LUCHILLA	22	76	75	164	A MC	52103
LUCHILLA NO. 2	18	56	75	163	A MC	52104
LUCHILLA FRACTION	38	624	42	167	A MC	52106
RAVEN	22	77	82	150	A MC	52107
MANZANITA NO. 2	17	85	75	162	A MC	52108
MANZANITA NO. 3	18	17	82	148	A MC	52109
I. C.	36	548	75	161	A MC	52110
BLACK EAGLE NO. 1	48	169	82	149	A MC	52114
F.C. NO. 5	494	457			A MC	97788
F.C. NO. 6	494	459			A MC	97789
F.C. NO. 7	494	461			A MC	97790
F.C. NO. 8	494	463			A MC	97791
F.C. NO. 9	494	465			A MC	97792
F.C. NO. 10	494	467			A MC	97793
CCWC-1	779	948			A MC	299053
CCWC-2	779	950			A MC	299054
CCWC-3	779	952			A MC	299055
CCWC-4	779	955			A MC	299056
CCWC-5	779	958			A MC	299057
CCWC-6	779	961			A MC	299058
CCWC-7	779	964			A MC	299059
CCWC-8	779	967			A MC	299060
CCWC-9	779	970			A MC	299061

38

9:00 A.M.
PHOENIX, ARIZONA

AUG 18 '93

RECEIVED
BLM, AZ STATE OFFICE

2-10-94 SR

EXHIBIT "A" CONTINUED

<u>NAME OF CLAIM</u>	<u>ORIGINAL RECORDATION</u>		<u>AMENDED RECORDATION</u>		<u>BLM</u>	
	<u>BOOK</u>	<u>PAGE</u>	<u>BOOK</u>	<u>PAGE</u>	<u>SERIAL</u>	<u>NO.</u>
CCWC-10	779	973			A MC	299065
CCWC-11	779	976			A MC	299066
CCWC-12	779	979			A MC	299068
CCWC-13	779	982			A MC	299069
CCWC-14	779	985			A MC	299060
CCWC-15	779	988			A MC	299067
CCWC-16	779	991			A MC	299068
CCWC-17	779	993			A MC	299069
CCWC-18	779	996			A MC	299070
CCWC-19	779	999			A MC	299071
CCWC-20	780	01			A MC	299072
RALSTON 15	337	61			A MC	49476
RALSTON 16	337	63			A MC	49477
RALSTON 25	337	81			A MC	49486
RALSTON 26	337	83			A MC	49487
RALSTON 27	337	85			A MC	49488
RALSTON 28	337	87			A MC	49489
RALSTON 29	337	89			A MC	49490
RALSTON 30	337	91			A MC	49491
RALSTON 31	337	845			A MC	49492
RALSTON 37	337	857			A MC	49498
RALSTON 38	337	859			A MC	49499
RALSTON 39	337	861			A MC	49500
RALSTON 40	337	863			A MC	49501
RALSTON 50	337	883			A MC	49511
RALSTON 51	337	885			A MC	49512
RALSTON 52	337	887			A MC	49513
RALSTON 63	337	909			A MC	49524
RALSTON 64	337	911			A MC	49525
RALSTON 65	337	913			A MC	49526
RALSTON 74	337	931			A MC	49530
RALSTON 75	337	933			A MC	49536
RALSTON 76	337	935			A MC	49537
RALSTON 77	337	937			A MC	49538
RALSTON 78	337	939			A MC	49539
RALSTON 81	337	945			A MC	49542
RALSTON 82	337	947			A MC	49543
RALSTON 83	337	949			A MC	49544

9:00 A.M.
PHOENIX, ARIZONA

AUG 18 '93

BLM
PHOENIX OFFICE

EXHIBIT "A" CONTINUED

NAME OF CLAIM	ORIGINAL RECORDATION		AMENDED RECORDATION		BLM SERIAL NO.	
	BOOK	PAGE	BOOK	PAGE	SERIAL	NO.
COPPER DOOAR NO. 2	39	232	261	433	A MC	52086
DIVIDE #2	36	522	261	437	A MC	52088
DIVIDE #3	36	523	261	439	A MC	52089
DIVIDE #4	36	524	261	441	A MC	52090
DIVIDE #5	36	525	261	443	A MC	52091
DIVIDE #6	36	526	261	445	A MC	52092
DIVIDE #7	36	527	261	447	A MC	52093
DIVIDE #8	36	528	261	449	A MC	52094
DIVIDE #9	36	529	261	451	A MC	52095
DIVIDE #10	36	530	261	453	A MC	52096
DIVIDE #11	36	564	261	455	A MC	52097
B.C. 2	212	370			A MC	52099
B.C. 3	212	371			A MC	52100
B.C. 4	212	372			A MC	52101
LUCHILLA NO. 3	48	236	76	307	A MC	52105
I. C. #2	47	438			A MC	52111
GOLD COIN NO. 2	46	470	82	152	A MC	52112
GOLD COIN NO. 4	48	187	82	151	A MC	52113
GOLD BAR NO. 1	48	446			A MC	52115
GOLD BAR #2	48	446			A MC	52116
WARRIOR EXTENCTION #7	36	579	268	590	A MC	52118
RALSTON 2	261	458			A MC	52120
RALSTON 3	261	459			A MC	52121
RALSTON 4	261	460			A MC	52122
RALSTON 5	261	461			A MC	52123
RALSTON	261	462			A MC	52124
RALSTON	261	463			A MC	52125
RALSTON	261	464			A MC	52126
	2	232	295	546	A MC	52173
	2	233	295	548	A MC	52174
	2	234	295	550	A MC	52175
	2	235	295	552	A MC	52176
	170	534	295	537	A MC	52177
	170	535	295	539	A MC	52178
	295	541			A MC	52179
PINK LESTONE 1	295	542			A MC	52180
PINK LESTONE 5	295	543			A MC	52181
PINK LIMESTONE 6	295	544			A MC	52182
PINK LIMESTONE 7	295	545			A MC	52183

9:00 A.M.
PHOENIX, ARIZONA

AUG 18 '93

RECEIVED
BLM, AZ STATE OFFICE

39

EXHIBIT "A" CONTINUED

NAME OF CLAIM	ORIGINAL RECORDATION		AMENDED RECORDATION		BLM SERIAL NO.	
	BOOK	PAGE	BOOK	PAGE	SERIAL	NO.
MGO #ONE	170	532			A MC	52259
MGO #2	170	533			A MC	52260
MGO 3	295	554			A MC	52261
MGO 4	295	555			A MC	52262
MGO 5	314	487			A MC	52263
HOOPES PLACER NO. 2	190	347			A MC	52264
MGO #6	818	671			A MC	309608
G E 1	214	466	558	577	A MC	52072
G E 2	214	467	558	580	A MC	52073
G E 3	214	468	558	583	A MC	52074
G E 4	214	469	558	586	A MC	52075
G E 5	214	470	558	589	A MC	52076
G E 6	214	471	558	592	A MC	52077
G E 7	214	472	558	595	A MC	52078
G E 8	214	473	558	598	A MC	52079
G E 9	214	474	558	601	A MC	52080
G E 10	214	475	558	604	A MC	52081
G E 11	214	476			A MC	52082
G E 12	214	477			A MC	52083
G E 13	214	478			A MC	52084
RESCUE MILL	270	576			A MC	48129
VALEY FORGE	6	401			A MC	48108
MIKADO	10	469			A MC	48109
K.C.	6	400	248	590	A MC	48116
CZAR	10	470	248	594	A MC	48117
FOR 3	209	234	255	593	A MC	48121
QUARTZ SITE NO. 6 (A)	466	186			A MC	35797
QUARTZ SITE NO. 7 (A)	466	185			A MC	35798
QUARTZ SITE NO. 8 (A)	466	184			A MC	35799
QUARTZ SITE #25 (A)	466	220			A MC	35817
QUARTZ SITE #26 (A)	466	221			A MC	35818
QUARTZ SITE #27 (A)	466	166			A MC	35819
HARDROCK NO. 1 (A)	466	200			A MC	35822
HARDROCK NO. 2 (A)	466	193			A MC	35823
MOONLIGHT (A)	466	196			A MC	35826
BLACK OAK (A)	466	199			A MC	35827
BLACK OAK NO. 2 (A)	466	198			A MC	35828
BLACK OAK NO. 3 (A)	466	197			A MC	35829

38

9:00 A.M.
PHOENIX, ARIZONA

Aug 18 '93

RECEIVED
BLM, AZ STATE OFFICE

EXHIBIT "A" CONTINUED

<u>NAME OF CLAIM</u>	<u>ORIGINAL RECORDATION</u>		<u>AMENDED RECORDATION</u>		<u>BLM SERIAL NO.</u>	
	<u>BOOK</u>	<u>PAGE</u>	<u>BOOK</u>	<u>PAGE</u>	<u>SERIAL</u>	<u>NO.</u>
PINTO COPPER FRACTION (A)	466	204			A MC	35837
PINTO COPPER NO. 1 (A)	466	210			A MC	35838
PINTO COPPER NO. 2 (A)	466	211			A MC	35839
PINTO COPPER NO. 3 (A)	466	212			A MC	35840
PINTO COPPER NO. 4 (A)	466	213			A MC	35841
PINTO COPPER NO. 5 (A)	466	214			A MC	35842
PINTO COPPER NO. 6 (A)	466	219			A MC	35843
PINTO COPPER NO. 7 (A)	466	222			A MC	35844
PINTO COPPER NO. 8 (A)	466	223			A MC	35845
PINTO COPPER NO. 9 (A)	466	205			A MC	35846
PINTO COPPER NO. 10 (A)	466	206			A MC	35847
PINTO COPPER NO. 11 (A)	466	207			A MC	35848
PINTO COPPER NO. 12 (A)	466	208			A MC	35849
PINTO COPPER NO. 13 (A)	466	209			A MC	35850
KAY 1	262	305	471	40	A MC	39092
KAY 2	262	306	471	41	A MC	39093
KAY 3	262	307	471	42	A MC	39094
KAY 4	262	308	471	43	A MC	39095 ✓
KAY 5	262	309	471	44	A MC	39096 ✓
KAY 6	262	310	471	45	A MC	39097 ✓
KAY 7	262	311	471	46	A MC	39098
KAY 8	262	312	471	47	A MC	39099 ✓
KAY 9	262	313	471	48	A MC	39100 ✓
KAY 10	262	314	471	49	A MC	39101
KAY 11	262	315	471	50	A MC	39102
KAY 12	262	316	471	51	A MC	39103 ✓
KAY 13	262	317	471	52	A MC	39104 ✓
KAY 14	262	318	471	53	A MC	39105
KAY 15	262	319	471	54	A MC	39106
KAY 16	262	320	471	55	A MC	39107
KAY 17	262	321	471	56	A MC	39108
KAY 18	262	322	471	57	A MC	39109 ✓
KAY 19	262	323	471	58	A MC	39110
KAY 20	262	324	471	59	A MC	39111
KAY 21	262	325	471	60	A MC	39112
KAY 22	262	326	471	61	A MC	39113
KAY 23	262	327	471	62	A MC	39114 ✓
KAY 50	262	352	471	85	A MC	39137
KAY 51	262	353	471	86	A MC	39138 ✓
KAY 57	262	359	471	92	A MC	39144
KAY 58	262	360	471	93	A MC	39145

9:00 A.M.
PHOENIX, ARIZONA

AUG 18 '93

RECEIVED
BLM, AZ STATE OFFICE

41

EXHIBIT "A" CONTINUED

<u>NAME OF CLAIM</u>	<u>ORIGINAL RECORDATION</u>		<u>AMENDED RECORDATION</u>		<u>BLM SERIAL NO.</u>	
	<u>BOOK</u>	<u>PAGE</u>	<u>BOOK</u>	<u>PAGE</u>	<u>SERIAL</u>	<u>NO.</u>
KAY 81	264	328	471	110	A MC	39162 ✓
KAY 82	264	329	471	111	A MC	39163 ✓
KAY 85	262	373	471	113	A MC	39165 ✓
KAY 86	262	374	471	114	A MC	39166 ✓
KAY 87	262	375	471	115	A MC	39167 ✓
KAY 88	262	376	471	116	A MC	39168 ✓
KAY 89	262	377	471	117	A MC	39169 ✓
KAY 90	262	378	471	118	A MC	39170 ✓
KAY 91	262	379	471	119	A MC	39171 ✓
KAY 92	262	380	471	120	A MC	39172 ✓
KAY 93	262	381	471	121	A MC	39173 ✓
KAY 94	262	382	471	122	A MC	39174 ✓
KAY 95	262	383	471	123	A MC	39175 ✓
KAY 96	262	384	471	124	A MC	39176 ✓
KAY 97	262	385	471	125	A MC	39177 ✓
KAY 98	262	386	471	126	A MC	39178 ✓
KAY 99	262	387	471	127	A MC	39179 ✓
KAY 100	262	388	471	128	A MC	39180 ✓
KAY 101	262	389	471	129	A MC	39181 ✓
KAY 102	262	390	471	130	A MC	39182 ✓
KAY 103	262	391	471	131	A MC	39183 ✓
KAY 104	262	392	471	132	A MC	39184 ✓
KAY 108	262	396	471	133	A MC	39185 ✓
KAY 109	270	267	471	134	A MC	39186 ✓
KAY 110	270	268	471	135	A MC	39187 ✓
KAY 111	270	269	471	136	A MC	39188 ✓
KAY 112	270	270	471	137	A MC	39189 ✓
KAY 113	270	271	471	138	A MC	39190 ✓
KAY 114	270	272	471	139	A MC	39191 ✓
DESERTER	20	16	24	239	A MC	48124 ✓
CHIEF #3	25	79	24	240	A MC	48125 ✓
CHIEF #4	25	80	24	241	A MC	48126 ✓
CHIEF #5	25	81	24	242	A MC	48127 ✓
CHIEF #6	25	82	24	243	A MC	48128 ✓
KAY 142	536	11			A MC	131768 ✓
KAY 143	536	13			A MC	131769 ✓
CHIEF FRACTION	694	559			A MC	265777 ✓
QUARTZ SITE NO. 4 (A)	466	188			A MC	35795 ✓
QUARTZ SITE NO. 5 (A)	466	187			A MC	35796 ✓

39

9:00 A.M.
PHOENIX, ARIZONA

AUG 18 '93

RECEIVED
BLM, AZ STATE OFFICE

EXHIBIT "A" CONTINUED

NAME OF CLAIM	ORIGINAL RECORDATION		AMENDED RECORDATION		BLM SERIAL NO.	
	BOOK	PAGE	BOOK	PAGE	SERIAL	NO.
1511551	303	639			A MC	52132
1511552	303	640			A MC	52133
2211551	303	641			A MC	52134
2211552	303	642			A MC	52135
2211553	303	643			A MC	52136
2211554	303	644			A MC	52137
2211555	303	645			A MC	52138
2211556	303	646			A MC	52139
2211557	303	647			A MC	52140
2211558	303	648			A MC	52141
2211559	315	978	319	638	A MC	52142
22115510	315	979	319	640	A MC	52143
22115511	315	980	319	642	A MC	52144
2711551	303	674			A MC	52170
2711552	303	675			A MC	52171
2711553	303	676			A MC	52172
CMHR-2611557	809	724			A MC	308180
CMHR-2611558	809	726			A MC	308181

address differs

address

9:00 A.M.
PHOENIX, ARIZONA

AUG 18 '93

RECEIVED
BLM, AZ STATE OFFICE

100

UNITED STATES
DEPARTMENT OF THE INTERIOR
BUREAU OF LAND MANAGEMENT

RECEIPT AND ACCOUNTING ADVICE

NO. 1900971⁰⁴

WG/AZ

08/18/93

Subject: CLAIM RENTAL FEE 1993 & 1994 (435)

2 24 13

87,000.00

Applicant:

CYPRESS MINERALS CO.
BOX 3299
ENGELWOOD COLORADO 80155

SAME CK # 01595402
303-643-5000

Remitter:

Assignor:

LEASE MANAGEMENT DATA NEW UPDATE PAYMENT

ORIGINAL SERIAL NO.	ASG.	TYPE	ST.	CTY.	FUND SYMBOL	ACRES/UNITS	RATE
AMC 51294, ET AL							

AMOUNT	ANV. DATE	EXP. DATE	BILL CYC.	S/C	DISTRICT	NEXT BILL	MISC. DATA	U of M	ACTUAL UNITS

ASSIGNMENT SERIAL NO.	ASG.	TYPE	ST.	CTY.	FUND SYMBOL	ACRES/UNITS	RATE

AMOUNT	ANV. DATE	EXP. DATE	BILL CYC.	S/C	DISTRICT	NEXT BILL	MISC. DATA	U of M	ACTUAL UNITS

APPLY REMITTANCE

ACTION	FUNDSYMBOL	CTY.	AMOUNT
FILING FEE			
RENTAL			
UNEARNED			
REFUND			
TOTAL			
AMOUNT DUE			

Remarks:

BY:

DATE:

- Lease in Escrow?
- KGS?
- Auto Escalates?
- Auto Renew?

- Of Interest?
- Operating Rights?
- Operator
- Bond Filed?

FOR MMS USE ONLY

BILLEE NUMBER	FOREST REFUGE
OCS SECTION CODE	

When recorded, mail

CYPRUS MIAMI MINING CORPORATION
9100 East Mineral Circle
P. O. Box 3299
Englewood, Colorado 80155

Attention: Land Management Dept.

35792
39092
48023
131760
265777
299053
TD *lj*

This Space Reserved for Recording Information

AFFIDAVIT OF PERFORMANCE OF ANNUAL WORK - ARIZONA

STATE OF ARIZONA)
) ss.
COUNTY OF GILA)

James W. Clark, being duly sworn, deposes and says that he is a citizen of the United States and more than eighteen years of age, resides at P. O. Box 4444, Claypool, Arizona 85532, is personally acquainted with the mining claims described on Exhibit "A" attached hereto, situated in the Globe-Miami Mining District, Gila County, Arizona.

The location of the claims by Township, Range, and Section, the book and page numbers wherein the original or latest amended location for each claim is recorded and the Bureau of Land Management serial numbers are shown on Exhibit "A" attached hereto and made a part hereof.

That between September 1, 1991 and September 1, 1992, at least one hundred dollars (\$100.00) worth of work and improvements per claim were done and performed upon said claims, not including the location work of said claims, for assessment year ending September 1, 1992; that said work and improvements were made for the benefit of all the claims listed on said Exhibit "A", and all of said claims are contiguous.

Such work and improvements were made by and at the expense of Cyprus Miami Mining Corporation, owner of said claims, for the purpose of complying with the laws of the United States pertaining to assessment work, the same being as follows: Actual mining performed by Cyprus Miami Mining Corporation.

The Affiant is duly authorized by Cyprus Miami Mining Corporation to make this Affidavit.

RECEIVED
B.L.M. AZ STATE OFFICE
Dec 4 4 10 PM '92
PHOENIX, ARIZONA

James W. Clark
James W. Clark
Cyprus Miami Mining Corporation
P. O. Box 3299
9100 East Mineral Circle
Englewood, Colorado 80155

CORPORATE ACKNOWLEDGEMENT - ARIZONA

STATE OF ARIZONA)
) ss.
COUNTY OF GILA)

The foregoing instrument was acknowledged before me this 25th day of NOVEMBER, 1992, by James W. Clark on behalf of Cyprus Miami Mining Corporation.

IN WITNESS WHEREOF, I have hereunto set my hand and affixed my notary seal the day and year first above written.



Ratherine Y. Garcia
Notary Public

P.O. Box 5
Claypool, AZ 85532
Address

My Commission expires: JUNE 15, 1994

RECEIVED
BL H. AZ STATE OFFICE
DEC 4 4 10 PM '92
PHOENIX, ARIZONA

EXHIBIT "A"

Attached to and made a part of that certain Affidavit of Performance of Annual Work dated the 25th day of NOVEMBER, 1992, covering the following unpatented lode mining claims located in all or portions of Sections 9, 10, 11, 14, 15, 16, 21, 22, 27 and 28, Township 1 North, Range 14 East, G&SRM, County of Gila, State of Arizona.

NAME OF CLAIM	ORIGINAL RECORDATION		AMENDED RECORDATION		BLM	
	BOOK	PAGE	BOOK	PAGE	SERIAL	NO.
QUARTZ SITE NO. 4 (A)	466	188			A MC	35795 ✓
QUARTZ SITE NO. 5 (A)	466	187			A MC	35796 ✓
QUARTZ SITE NO. 6 (A)	466	186			A MC	35797 ✓
QUARTZ SITE NO. 7 (A)	466	185			A MC	35798 ✓
QUARTZ SITE NO. 8 (A)	466	184			A MC	35799 ✓
QUARTZ SITE #25 (A)	466	220			A MC	35817 ✓
QUARTZ SITE #26 (A)	466	221			A MC	35818 ✓
QUARTZ SITE #27 (A)	466	166			A MC	35819 ✓
HARDROCK NO. 1 (A)	466	200			A MC	35822 ✓
HARDROCK NO. 2 (A)	466	193			A MC	35823 ✓
MOONLIGHT (A)	466	196			A MC	35826 ✓
BLACK OAK (A)	466	199			A MC	35827 ✓
BLACK OAK NO. 2 (A)	466	198			A MC	35828 ✓
BLACK OAK NO. 3 (A)	466	197			A MC	35829 ✓
PINTO COPPER FRACTION (A)	466	204			A MC	35837 ✓
PINTO COPPER NO. 1 (A)	466	210			A MC	35838 ✓
PINTO COPPER NO. 2 (A)	466	211			A MC	35839 ✓
PINTO COPPER NO. 3 (A)	466	212			A MC	35840 ✓
PINTO COPPER NO. 4 (A)	466	213			A MC	35841 ✓
PINTO COPPER NO. 5 (A)	466	214			A MC	35842 ✓
PINTO COPPER NO. 6 (A)	466	219			A MC	35843 ✓
PINTO COPPER NO. 7 (A)	466	222			A MC	35844 ✓
PINTO COPPER NO. 8 (A)	466	223			A MC	35845 ✓
PINTO COPPER NO. 9 (A)	466	205			A MC	35846 ✓
PINTO COPPER NO. 10 (A)	466	206			A MC	35847 ✓
PINTO COPPER NO. 11 (A)	466	207			A MC	35848 ✓
PINTO COPPER NO. 12 (A)	466	208			A MC	35849 ✓
PINTO COPPER NO. 13 (A)	466	209			A MC	35850 ✓
KAY 1	262	305	471	40	A MC	39092 ✓
KAY 2	262	306	471	41	A MC	39093 ✓
KAY 3	262	307	471	42	A MC	39094 ✓
KAY 4	262	308	471	43	A MC	39095 ✓
KAY 5	262	309	471	44	A MC	39096 ✓
KAY 6	262	310	471	45	A MC	39097 ✓
KAY 7	262	311	471	46	A MC	39098 ✓
KAY 8	262	312	471	47	A MC	39099 ✓
KAY 9	262	313	471	48	A MC	39100 ✓
KAY 10	262	314	471	49	A MC	39101 ✓
KAY 11	262	315	471	50	A MC	39102 ✓
KAY 12	262	316	471	51	A MC	39103 ✓

PHOENIX, ARIZONA

Dec 4 4 10 PM '92

RECEIVED
BLM AZ STATE OFFICE

✓
40
Boh

EXHIBIT "A" CONTINUED

NAME OF CLAIM	ORIGINAL RECORDATION		AMENDED RECORDATION		BLM SERIAL NO.	
	BOOK	PAGE	BOOK	PAGE	SERIAL	NO.
KAY 13	262	317	471	52	A MC	39104 ✓
KAY 14	262	318	471	53	A MC	39105 ✓
KAY 15	262	319	471	54	A MC	39106 ✓
KAY 16	262	320	471	55	A MC	39107 ✓
KAY 17	262	321	471	56	A MC	39108 ✓
KAY 18	262	322	471	57	A MC	39109 ✓
KAY 19	262	323	471	58	A MC	39110 ✓
KAY 20	262	324	471	59	A MC	39111 ✓
KAY 21	262	325	471	60	A MC	39112 ✓
KAY 22	262	326	471	61	A MC	39113 ✓
KAY 23	262	327	471	62	A MC	39114 ✓
KAY 50	262	352	471	85	A MC	39137 ✓
KAY 51	262	353	471	86	A MC	39138 ✓
KAY 52	262	354	471	87	A MC	39139 ✓
KAY 53	262	355	471	88	A MC	39140 ✓
KAY 54	262	356	471	89	A MC	39141 ✓
KAY 55	262	357	471	90	A MC	39142 ✓
KAY 56	262	358	471	91	A MC	39143 ✓
KAY 57	262	359	471	92	A MC	39144 ✓
KAY 58	262	360	471	93	A MC	39145 ✓
KAY 81	264	328	471	110	A MC	39162 ✓
KAY 82	264	329	471	111	A MC	39163 ✓
KAY 85	262	373	471	113	A MC	39165 ✓
KAY 86	262	374	471	114	A MC	39166 ✓
KAY 87	262	375	471	115	A MC	39167 ✓
KAY 88	262	376	471	116	A MC	39168 ✓
KAY 89	262	377	471	117	A MC	39169 ✓
KAY 90	262	378	471	118	A MC	39170 ✓
KAY 91	262	379	471	119	A MC	39171 ✓
KAY 92	262	380	471	120	A MC	39172 ✓
KAY 93	262	381	471	121	A MC	39173 ✓
KAY 94	262	382	471	122	A MC	39174 ✓
KAY 95	262	383	471	123	A MC	39175 ✓
KAY 96	262	384	471	124	A MC	39176 ✓
KAY 97	262	385	471	125	A MC	39177 ✓
KAY 98	262	386	471	126	A MC	39178 ✓
KAY 99	262	387	471	127	A MC	39179 ✓
KAY 100	262	388	471	128	A MC	39180 ✓
KAY 101	262	389	471	129	A MC	39181 ✓
KAY 102	262	390	471	130	A MC	39182 ✓
KAY 103	262	391	471	131	A MC	39183 ✓
KAY 104	262	392	471	132	A MC	39184 ✓
KAY 108	262	396	471	133	A MC	39185 ✓
KAY 109	270	267	471	134	A MC	39186 ✓
KAY 110	270	268	471	135	A MC	39187 ✓
KAY 111	270	269	471	136	A MC	39188 ✓

PHOENIX, ARIZONA

RECEIVED
BLM AZ STATE OFFICE
Dec 4 4 10 PM '92

✓
46
Bob

EXHIBIT "A" CONTINUED

NAME OF CLAIM	ORIGINAL RECORDATION		AMENDED RECORDATION		BLM SERIAL NO.	
	BOOK	PAGE	BOOK	PAGE	SERIAL	NO.
KAY 112	270	270	471	137	A MC	39189 ✓
KAY 113	270	271	471	138	A MC	39190 ✓
KAY 114	270	272	471	139	A MC	39191 ✓
DESERTER	20	16	24	239	A MC	48124 ✓
CHIEF #3	25	79	24	240	A MC	48125 ✓
CHIEF #4	25	80	24	241	A MC	48126 ✓
CHIEF #5	25	81	24	242	A MC	48127 ✓
CHIEF #6	25	82	24	243	A MC	48128 ✓
KAY 142	536	11			A MC	131768 ✓
KAY 143	536	13			A MC	131769 ✓
CHIEF FRACTION	694	559			A MC	265777 ✓
CCWC-1	779	948			A MC	299053 ✓
CCWC-2	779	950			A MC	299054 ✓
CCWC-3	779	952			A MC	299055 ✓
CCWC-4	779	955			A MC	299056 ✓
CCWC-5	779	958			A MC	299057 ✓
CCWC-6	779	961			A MC	299058 ✓
CCWC-7	779	964			A MC	299059 ✓
CCWC-8	779	967			A MC	299060 ✓
CCWC-9	779	970			A MC	299061 ✓
CCWC-10	779	973			A MC	299062 ✓
CCWC-11	779	976			A MC	299063 ✓
CCWC-12	779	979			A MC	299064 ✓
CCWC-13	779	982			A MC	299065 ✓
CCWC-14	779	985			A MC	299066 ✓
CCWC-15	779	988			A MC	299067 ✓
CCWC-16	779	991			A MC	299068 ✓
CCWC-17	779	993			A MC	299069 ✓
CCWC-18	779	996			A MC	299070 ✓
CCWC-19	779	999			A MC	299071 ✓
CCWC-20	780	01			A MC	299072 ✓

RECEIVED
 B.L.M. AZ STATE OFFICE
 DEC 4 4 10 PM '92
 PHOENIX, ARIZONA

10.00 + 4.00
 c 11:20 cl #01443445 624726
 STATE OF ARIZONA, County of Gila, as;
 I do hereby certify that the within instrument was filed and recorded at request of Cyprus Miami Mining Corporation
 Date Dec. 1, 1992 Time 11:20 A. M., Docket 891 Official Records Page s. 84-88.
 Records of Gila County, Arizona.
 WITNESS my hand and official seal the day and year first above written.

Pick up
 INDEXED
 Linda Haught Ortega County Recorder
 By Linda Haught Ortega Deputy
 31 Oct



Cyprus Miami Mining Corporation

Post Office Box 1559 S
Claypool, Arizona 85532

December 3, 1992

Bureau of Land Management
Arizona State Office
Mining Claims Section
3707 North 7th Street
Phoenix, Arizona 85014

Mining Claims Sections:

Evidence of Performance of Annual Work and
Intention to Hold Mining Claims and Millsites

Hand delivered to you herewith are copies of Affidavits of Performance of Annual Work, and Notices of Intention to Hold Millsites recorded by Gila County. The Affidavits and Notices are submitted to you in accordance with the Federal Land Policy and Management Act of 1976 to fulfill the filing requirements on assessment work ending September 1, 1992. Attached is a check in the amount of \$7375.00 to cover the filing fee.

Also hand delivered to you is a Notice of Abandonment of Unpatented Lode Mining Claims(s) dated the 1st day of September, 1992, pertaining to mining claims with Federal Register No. AMC 44609 to AMC 44628 and AMC 106151 to AMC 106153.

Thank you for your attention and assistance.

Sincerely,

Morris Ashkie
Property Representative

MA/kyg

P. Brady MC 254S
R. D. Hoffman

RECEIVED
B.L.M. AZ STATE OFFICE
DEC 4 4 03 PM '92
PHOENIX, ARIZONA

CYPRUS

1991 - 1992 ASSESSMENT WORK RECORDATIONS BY GILA AND PINAL COUNTIES.

A. Affidavits of Labor - Gila County.

<u>Claim Group</u>	<u>No. Claims</u>	<u>Fee</u>
<u>Miami Mine:</u>		
G.E. Lodes	13 ✓	\$ 14.00
Ralston / Lakeview	47 ✓	14.00
Ridge Lodes	14 ✓	14.00
Rescue Mill Lode	1 ✓	14.00
Chief / Bohme / Coryell / CCWC	117 ✓	14.00
Oxhide Lodes / CMC-OX Lodes	78 ✓	14.00
Lime Quarry	18 ✓	14.00
Harrington Ranch Silica	18 ✓	14.00
<u>Christmas Mine:</u>		
Titanium Placers	3 ✓	14.00
New Year	73 ✓	14.00
79 Mine	28 ✓	14.00
Christmas	156 ✓	15.00
CCMC	126 ✓	14.00

RECEIVED
 B.L.M. AZ STATE OFFICE
 PHOENIX, ARIZONA
 DEC 4 4 20 PM '92

B. Intent to Hold Millsites - Gila County.

<u>Miami Mine:</u>		
Webster, FC, Ralston, BC Millsites	176 ✓	16.00
Crow, IL 40 - 82 Millsites	41 ✓	14.00
Camelback Millsites	17 ✓	14.00
Bluebird Millsites	318 ✓	19.00
IL 88 - 313 Millsites	109	14.00
Ridge / IL Millsites	37	14.00
<u>Christmas Mine:</u>		
Tailings, X-mas Millsites	85 ✓	14.00

GILA COUNTY TOTAL RECORDING FEE: \$287.00

C. Affidavits of Labor - Pinal County.

<u>Christmas Mine:</u>		
Christmas	45	15.00

PINAL COUNTY TOTAL RECORDING FEE: \$ 15.00

UNITED STATES
DEPARTMENT OF THE INTERIOR
BUREAU OF LAND MANAGEMENT

RECEIPT AND ACCOUNTING ADVICE

WG/AZ NO. **1950985**
12/07/92

04

Subject: AFFIDAVITS OF ASSESSMENT WORK (692) ✓ (46) 2 21 12 7,145.00
INTENT TO HOLD (737) ✓ 2 21 08 230.00

Applicant: CYPRUS MIAMI MINING CORP
9100 E MINERAL CIRCLE
ENGLEWOOD COLORADO 80155

SAME CK # 01443448

Remitter:

(303) 643-5000

Assignor:

ATTN: Mounis Ashkie

Box 5
Claypool 85532

(602) 473-7159 (7160)

LEASE MANAGEMENT DATA NEW UPDATE PAYMENT

ORIGINAL SERIAL NO.	ASG.	TYPE	ST.	CTY.	FUND SYMBOL	ACRES/UNITS	RATE
AMC 35795, ET AL							

AMOUNT	ANV. DATE	EXP. DATE	BILL CYC.	S/C	DISTRICT	NEXT BILL	MISC. DATA	U of M	ACTUAL UNITS

ASSIGNMENT SERIAL NO.	ASG.	TYPE	ST.	CTY.	FUND SYMBOL	ACRES/UNITS	RATE

AMOUNT	ANV. DATE	EXP. DATE	BILL CYC.	S/C	DISTRICT	NEXT BILL	MISC. DATA	U of M	ACTUAL UNITS

APPLY REMITTANCE

ACTION	FUND SYMBOL	CTY.	AMOUNT
FILING FEE			
RENTAL			
UNEARNED			
REFUND			230.00
TOTAL			
AMOUNT DUE			

Remarks:

ACK'd

Missing pages 2 & 4 received
12-16-92 (46 claims) lj

BY:

Luis J.

DATE:

- Lease in Escrow?
- KGS?
- Auto Escalates?
- Auto Renew?

- Of Interest?
- Operating Rights?
- Operator
- Bond Filed?

FOR MMS USE ONLY

BILLEE		FOREST REFUGE
NUMBER		
OCS SECTION		
CODE		

CASE FOLDER COPY

\$ 10.00 + \$ 4.00
1:35 CR#130187

621152

STATE OF ARIZONA, County of Gila, ss:

I do hereby certify that the within instrument was filed and recorded at request of MAGMA COPPER COMPANY

Date Sep. 4, 1992 Time 1:35 P. M., Docket 881 Official Records Page s. 343-345

WITNESS my hand and official seal the day and year first above written.

MICROFILMED

MARY V. DE PAOLI, County Recorder

By *Mary V. De Paoli*, Recorder

27738
319065
7735

INDEXED

Compared

35792
215329

AFFIDAVIT OF LABOR PERFORMED AND IMPROVEMENTS MADE

STATE OF ARIZONA)
County of Gila) ss.

RECEIVED
BLM AZ STATE OFFICE
SEP 10 9 35 AM '92
PHOTOGRAPHY

RUBEN A. SANTELLANES, being first duly sworn according to law, deposes and says:

That he is a citizen of the United States and more than eighteen years of age, resides at Crestline in Gila County, Arizona (P.O. Box 100, Miami, Arizona), is personally acquainted with those certain lode mining claims situated in the Globe Mining District in Gila County, Arizona, of which the name, together with the number of Book and Pages of Records of Mines, or Docket and Page of Official Records, as the case may be, where the location notice is recorded in the office of the County Recorder of said Gila County, Arizona, is as follows, to wit:

BLM Serial Number	Name	Docket	Book	Page	Section, Township & Range
AMC 27738	Cowboy No. 1		46	15	Unsurveyed
	Amended		42	127	Unsurveyed
AMC 27739	Cowboy No. 2		46	16	Unsurveyed
	Amended		42	128	Unsurveyed
AMC 27740	Cowboy No. 3		46	17	Unsurveyed
	Amended		42	129	Unsurveyed
AMC 27741	Rita		47	150	Unsurveyed
AMC 27742	Copper Site		27	43	Unsurveyed
	Amended		42	124	Unsurveyed
AMC 27743	Pine Tree		20	16	Unsurveyed
	Amended		42	126	Unsurveyed
AMC 27744	Copper Bottom No. 3		43	416	Unsurveyed
	Amended		42	122	Unsurveyed
AMC 27745	Copper Bottom No. 4		43	417	Unsurveyed
	Amended		42	123	Unsurveyed
AMC 27746	Pinon		47	149	Unsurveyed
AMC 27747	Hammer		47	147	Unsurveyed
AMC 27748	Joan		47	148	Unsurveyed
AMC 27749	Southern Cross		47	151	Unsurveyed
AMC 27750	Midnight Test		27	226	Unsurveyed
	Amended		42	125	Unsurveyed
AMC 27756	Hill No. 1	280		9	Unsurveyed
AMC 27757	Hill No. 2	280		10	Unsurveyed
AMC 27758	Hill No. 3	280		11	Unsurveyed
AMC 27759	Hill No. 4	280		12	Unsurveyed
AMC 27760	Hill No. 5	280		13	Unsurveyed
AMC 27761	Hill No. 6	280		14	Unsurveyed
AMC 27762	Hill No. 7	280		15	Unsurveyed

BLM Serial Number	Name	Docket	Book	Page	Section, Township & Range
AMC 27763	Hill No. 8	280		16	Unsurveyed
AMC 27764	Hill No. 9	280		17	Unsurveyed
AMC 27765	Hill No. 10	280		18	Unsurveyed
AMC 319065	Hill No. 11	855		828	Unsurveyed
AMC 319066	Hill No. 12	855		830	Unsurveyed
AMC 319067	Hill No. 13	855		832	Unsurveyed
AMC 27751	Copper Bottom No. 1		43	414	Unsurveyed
	Amended		42	195	Unsurveyed
AMC 27752	Copper Bottom No. 6		43	419	Unsurveyed
	Amended		42	194	Unsurveyed
AMC 27753	Copper Bottom No. 8		47	385	Unsurveyed
AMC 27754	Copper Bottom No. 9		47	386	Unsurveyed
AMC 27755	Copper Bottom No. 10		47	387	Unsurveyed
AMC 7735	Mary 1	426		246	Unsurveyed
AMC 7736	Mary 2	426		247	Unsurveyed
AMC 7737	Mary 3	426		248	Unsurveyed
AMC 7738	Mary 4	426		249	Unsurveyed
AMC 7739	Mary 5	426		250	Unsurveyed
AMC 7740	Mary 6	426		251	Unsurveyed
AMC 28059	Zee No. 2	284		855	Unsurveyed
AMC 35792	Quartz Site (A)	466		191	Unsurveyed
AMC 35793	Quartz Site No. 2(A)	466		190	Unsurveyed
AMC 35794	Quartz Site No. 3(A)	466		189	Unsurveyed
AMC 35800	Quartz Site No. 9(A)	466		183	Unsurveyed
AMC 35801	Quartz Site No. 10(A)	466		182	Unsurveyed
AMC 35802	Quartz Site No. 11(A)	466		181	Unsurveyed
AMC 35803	Quartz Site No. 12(A)	466		180	Unsurveyed
AMC 35804	Quartz Site No. 13(A)	466		179	Unsurveyed
AMC 35805	Quartz Site No. 14(A)	466		178	Unsurveyed
AMC 35806	Quartz Site No. 15(A)	466		177	Unsurveyed
AMC 35807	Quartz Site No. 16(A)	466		176	Unsurveyed
AMC 35808	Quartz Site No. 17(A)	466		175	Unsurveyed
AMC 35809	Quartz Site No. 18(A)	466		174	Unsurveyed
AMC 35810	Quartz Site No. 19(A)	466		173	Unsurveyed
AMC 35811	Quartz Site No. 20(A)	466		172	Unsurveyed
AMC 35812	Quartz Site No. 21(A)	466		171	Unsurveyed
AMC 35813	Quartz Site No. 22(A)	466		170	Unsurveyed
AMC 35814	Quartz Site No. 23(A)	466		169	Unsurveyed
AMC 35815	Quartz Site No. 24(A)	466		168	Unsurveyed
AMC 35816	Quartz Site No. 25(A)	466		167	Unsurveyed
AMC 35820	Quartz Site #28(A)	466		165	Unsurveyed
AMC 35821	Silver Bell (A)	466		192	Unsurveyed
AMC 35824	Janie No. 1(A)	466		194	Unsurveyed
AMC 35825	Janie No. 2(A)	466		195	Unsurveyed
AMC 35830	Copper Bottom #2(A)	466		202	Unsurveyed
AMC 35831	Copper Bottom #5(A)	466		215	Unsurveyed
AMC 35832	Copper Bottom #7(A)	466		201	Unsurveyed
AMC 35833	Copper Bottom #11(A)	466		216	Unsurveyed
AMC 35834	Copper Bottom #12(A)	466		217	Unsurveyed
AMC 35835	Copper Bottom #13(A)	466		218	Unsurveyed
AMC 215329	D1	606		157	Unsurveyed
AMC 215330	D2	606		159	Unsurveyed
AMC 215331	D3	606		161	Unsurveyed
AMC 215332	D4	606		163	Unsurveyed
AMC 215333	D5	606		165	Unsurveyed
AMC 215334	D6	606		167	Unsurveyed
AMC 215335	D7	606		169	Unsurveyed
AMC 215336	D8	606		171	Unsurveyed
AMC 215337	D9	606		173	Unsurveyed
AMC 215338	D10	606		175	Unsurveyed
AMC 215339	D11	606		177	Unsurveyed
AMC 215340	D12	606		179	Unsurveyed
AMC 215341	D13	606		181	Unsurveyed
AMC 215342	D14	606		183	Unsurveyed
AMC 215343	D15	606		185	Unsurveyed
AMC 215344	D16	606		187	Unsurveyed
AMC 215345	D17	606		189	Unsurveyed

RECEIVED
BLM AZ STATE OFFICE
SEP 10 9 35 AM '52

That said claims are contiguous, comprising a group.

That between the 11th day of August, 1992 and the 12th day of August, 1992 at least \$100.00 worth of work and improvements were done and performed upon or for the benefit of each of said claims for the year ending September 1, 1992, not including the location work on any of said claims; that said work and improvements were made by and at the expense of Magma Copper Company, Pinto Valley Division, a corporation organized under the laws of the State of Delaware and qualified to transact business in Gila County, Arizona, which is the owner of said claims; that the work and improvements were made for the purpose of complying with the laws of the United States pertaining to assessment or annual work, and that F. Lewis, D. Ruiz and J. Madalive, employees of O'Keefe Drilling Company, P. O. Box 1043, Claypool, Arizona 85532, were the men employed by, or for, the owner and who labored upon said claims and did said work and improvements; that said work and improvements were as follows, to wit:

Drilled exploratory drill hole "Cowboy No. 12" from 0 to 600 feet at a cost of \$8,520.00.

MAGMA COPPER COMPANY, Pinto Valley Division

Ruben A. Santellanes
Ruben A. Santellanes

SUBSCRIBED AND SWORN to before me this 3rd day of September, 1992.

Allen High
Notary Public

My Commission Expires: 06/21/94

RECEIVED
SILVER STATE OFFICE
SEP 16 9 35 AM '92
PHOENIX, ARIZONA

UNITED STATES
DEPARTMENT OF THE INTERIOR
BUREAU OF LAND MANAGEMENT

RECEIPT AND ACCOUNTING ADVICE

No. 1925629 04

Subject: AFFIDAVITS OF ASSESSMENT WORK (348 328)

WJ/AZ

09/16/92

Applicant:

MAGNA COPPER COMPANY
RUBEN A. SANTELLANES
PINTO VALLEY DIV. BOX 100
MIAMI, AZ 85539

NOI 15

SAME, CK #131305
Remitter: (602) 425-7611

1,715.00

OK

Assignor:

LEASE MANAGEMENT DATA NEW UPDATE PAYMENT

ORIGINAL SERIAL NO.	ASG.	TYPE	ST.	CTY.	FUND SYMBOL	ACRES/UNITS	RATE
AMC 28015, ET AL							

AMOUNT	ANV. DATE	EXP. DATE	BILL CYC.	S/C	DISTRICT	NEXT BILL	MISC. DATA	U of M	ACTUAL UNITS

ASSIGNMENT SERIAL NO.	ASG.	TYPE	ST.	CTY.	FUND SYMBOL	ACRES/UNITS	RATE

AMOUNT	ANV. DATE	EXP. DATE	BILL CYC.	S/C	DISTRICT	NEXT BILL	MISC. DATA	U of M	ACTUAL UNITS

APPLY REMITTANCE

ACTION	FUND SYMBOL	CTY.	AMOUNT
FILING FEE			
RENTAL			
UNEARNED			
REFUND			
TOTAL			
AMOUNT DUE			

Remarks:

ack
wg.

BY:

DATE:

- Lease in Escrow?
- KGS?
- Auto Escalates?
- Auto Renew?

- Of Interest?
- Operating Rights?
- Operator
- Bond Filed?

FOR MMS USE ONLY

BILLEE	FOREST REFUGE
NUMBER	
OCS SECTION	
CODE	


CASE FOLDER COPY

CORPORATE ACKNOWLEDGEMENT - ARIZONA

STATE OF ARIZONA)
) ss.
 COUNTY OF GILA)

The foregoing instrument was acknowledged before me this 31st day of October, 1991, by James H. Lundy, Jr. on behalf of Cyprus Miami Mining Corporation.

IN WITNESS WHEREOF, I have hereunto set my hand and affixed my notary seal the day and year first above written.



Katherine Y. Garcia
 Notary Public

P.O. Box 5
Claypool, Arizona 85532
 Address

My Commission expires: JUNE 15, 1994

9:00 AM
 PHOENIX, ARIZONA

RECEIVED
 BLM, AZ STATE OFFICE
 Nov 25 '91

EXHIBIT "A"

Attached to and made a part of that certain Affidavit of Performance of Annual Work dated the 31ST day of October, 1991, covering the following unpatented lode mining claims located in all or portions of Sections 9, 10, 11, 14, 15, 16, 21, 22, 27 and 28, Township 1 North, Range 14 East, G&SRM, County of Gila, State of Arizona.

NAME OF CLAIM	ORIGINAL RECORDATION		AMENDED RECORDATION		BLM SERIAL NO.	
	BOOK	PAGE	BOOK	PAGE	SERIAL	NO.
✓ QUARTZ SITE NO. 4 (A)	466	188			A MC	357957
QUARTZ SITE NO. 5 (A)	466	187			A MC	35796
QUARTZ SITE NO. 6 (A)	466	186			A MC	35797
QUARTZ SITE NO. 7 (A)	466	185			A MC	35798
✓ QUARTZ SITE NO. 8 (A)	466	184			A MC	35799
✓ QUARTZ SITE #25 (A)	466	220			A MC	35817
✓ QUARTZ SITE #26 (A)	466	221			A MC	35818
✓ QUARTZ SITE #27 (A)	466	166			A MC	35819
✓ HARDROCK NO. 1 (A)	466	200			A MC	35822
✓ HARDROCK NO. 2 (A)	466	193			A MC	35823
✓ MOONLIGHT (A)	466	196			A MC	35826
✓ BLACK OAK (A)	466	199			A MC	35827
✓ BLACK OAK NO. 2 (A)	466	198			A MC	35828
✓ BLACK OAK NO. 3 (A)	466	197			A MC	35829
✓ PINTO COPPER FRACTION (A)	466	204			A MC	35837
✓ PINTO COPPER NO. 1 (A)	466	210			A MC	35838
✓ PINTO COPPER NO. 2 (A)	466	211			A MC	35839
PINTO COPPER NO. 3 (A)	466	212			A MC	35840
PINTO COPPER NO. 4 (A)	466	213			A MC	35841
PINTO COPPER NO. 5 (A)	466	214			A MC	35842
PINTO COPPER NO. 6 (A)	466	219			A MC	35843
PINTO COPPER NO. 7 (A)	466	222			A MC	35844
PINTO COPPER NO. 8 (A)	466	223			A MC	35845
PINTO COPPER NO. 9 (A)	466	205			A MC	35846
PINTO COPPER NO. 10 (A)	466	206			A MC	35847
↑ PINTO COPPER NO. 11 (A)	466	207			A MC	35848
PINTO COPPER NO. 12 (A)	466	208			A MC	35849
✓ PINTO COPPER NO. 13 (A)	466	209			A MC	35850
✓ KAY 1	262	305	471	40	A MC	39092
KAY 2	262	306	471	41	A MC	39093
KAY 3	262	307	471	42	A MC	39094
KAY 4	262	308	471	43	A MC	39095
KAY 5	262	309	471	44	A MC	39096
KAY 6	262	310	471	45	A MC	39097
KAY 7	262	311	471	46	A MC	39098
KAY 8	262	312	471	47	A MC	39099
KAY 9	262	313	471	48	A MC	39100
↑ KAY 10	262	314	471	49	A MC	39101
KAY 11	262	315	471	50	A MC	39102
✓ KAY 12	262	316	471	51	A MC	39103

RECEIVED
 BLM AZ STATE OFFICE
 10/31/91

EXHIBIT "A" CONTINUED

NAME OF CLAIM	ORIGINAL RECORDATION		AMENDED RECORDATION		BLM	
	BOOK	PAGE	BOOK	PAGE	SERIAL	NO.
✓ KAY 13	262	317	471	52	A MC	39104.
KAY 14	262	318	471	53	A MC	39105.
KAY 15	262	319	471	54	A MC	39106.
KAY 16	262	320	471	55	A MC	39107.
KAY 17	262	321	471	56	A MC	39108.
KAY 18	262	322	471	57	A MC	39109.
KAY 19	262	323	471	58	A MC	39110.
KAY 20	262	324	471	59	A MC	39111.
↑ KAY 21	262	325	471	60	A MC	39112.
KAY 22	262	326	471	61	A MC	39113.
✓ KAY 23	262	327	471	62	A MC	39114.
✓ KAY 50	262	352	471	85	A MC	39137.
KAY 51	262	353	471	86	A MC	39138.
KAY 52	262	354	471	87	A MC	39139.
KAY 53	262	355	471	88	A MC	39140.
KAY 54	262	356	471	89	A MC	39141.
KAY 55	262	357	471	90	A MC	39142.
↑ KAY 56	262	358	471	91	A MC	39143.
KAY 57	262	359	471	92	A MC	39144.
✓ KAY 58	262	360	471	93	A MC	39145.
✓ KAY 81	264	328	471	110	A MC	39162.
✓ KAY 82	264	329	471	111	A MC	39163.
✓ KAY 85	262	373	471	113	A MC	39165.
✓ KAY 86	262	374	471	114	A MC	39166.
KAY 87	262	375	471	115	A MC	39167.
KAY 88	262	376	471	116	A MC	39168.
KAY 89	262	377	471	117	A MC	39169.
KAY 90	262	378	471	118	A MC	39170.
KAY 91	262	379	471	119	A MC	39171.
KAY 92	262	380	471	120	A MC	39172.
KAY 93	262	381	471	121	A MC	39173.
KAY 94	262	382	471	122	A MC	39174.
KAY 95	262	383	471	123	A MC	39175.
KAY 96	262	384	471	124	A MC	39176.
KAY 97	262	385	471	125	A MC	39177.
KAY 98	262	386	471	126	A MC	39178.
KAY 99	262	387	471	127	A MC	39179.
KAY 100	262	388	471	128	A MC	39180.
KAY 101	262	389	471	129	A MC	39181.
KAY 102	262	390	471	130	A MC	39182.
KAY 103	262	391	471	131	A MC	39183.
KAY 104	262	392	471	132	A MC	39184.
KAY 108	262	396	471	133	A MC	39185.
↑ KAY 109	270	267	471	134	A MC	39186.
KAY 110	270	268	471	135	A MC	39187.
✓ KAY 111	270	269	471	136	A MC	39188.

RECEIVED
BLM AZ STATE OFFICE
NOV 25 1991

NOV 25 1991

RECEIVED
BLM AZ STATE OFFICE

EXHIBIT "A" CONTINUED

NAME OF CLAIM	ORIGINAL RECORDATION		AMENDED RECORDATION		BLM	
	BOOK	PAGE	BOOK	PAGE	SERIAL	NO.
KAY 112	270	270	471	137	A MC	39189
KAY 113	270	271	471	138	A MC	39190
✓ KAY 114	270	272	471	139	A MC	39191
DESERTER	20	16	24	239	A MC	48124
CHIEF #3	25	79	24	240	A MC	48125
CHIEF #4	25	80	24	241	A MC	48126
CHIEF #5	25	81	24	242	A MC	48127
CHIEF #6	25	82	24	243	A MC	48128
✓ KAY 142	536	11			A MC	131768
✓ KAY 143	536	13			A MC	131769
✓ CHIEF FRACTION	694	559			A MC	265777
CCWC-1	779	948			A MC	299053
CCWC-2	779	950			A MC	299054
CCWC-3	779	952			A MC	299055
CCWC-4	779	955			A MC	299056
CCWC-5	779	958			A MC	299057
CCWC-6	779	961			A MC	299058
CCWC-7	779	964			A MC	299059
CCWC-8	779	967			A MC	299060
CCWC-9	779	970			A MC	299061
CCWC-10	779	973			A MC	299062
CCWC-11	779	976			A MC	299063
CCWC-12	779	979			A MC	299064
CCWC-13	779	982			A MC	299065
CCWC-14	779	985			A MC	299066
CCWC-15	779	988			A MC	299067
CCWC-16	779	991			A MC	299068
CCWC-17	779	993			A MC	299069
CCWC-18	779	996			A MC	299070
CCWC-19	779	999			A MC	299071
✓ CCWC-20	780	01			A MC	299072

10.25-134.00
11:45
CR# 01058607

608817

STATE OF ARIZONA, County of Gila, ss: I do hereby certify that the within instrument was filed and recorded at request of Cyprus Miami Mining Corporation

Date Nov. 7, 1991 Time 11:45 A. M., Docket 848 Official Records Page s 254-258
Records of Gila County, Arizona.

WITNESS my hand and official seal the day and year first above written.

MARY V. DE PAOLI, County Recorder
By Kaycee Stratton Deputy

NOV 25 1991

MICROFILMED

RECEIVED
BLM AZ STATE OFFICE
Compared

Pick up



Cyprus Minerals Company
9100 East Mineral Circle
Post Office Box 3299
Englewood, Colorado 80155
303-643-5000

November 22, 1991

Bureau of Land Management
Arizona State Office
Siete Square Building
3707 North 7th Street
Phoenix, Arizona 85014

Gentlemen:

Enclosed for filing is the recorded copy of the Affidavit of Performance of Annual Work covering 117 unpatented lode mining claims known as the Quartz Site No. 4(A), et al., BLM Serial Numbers A MC 35795, et al. Also enclosed is our check in the amount of \$585.00 to cover the filing fee.

Please acknowledge receipt of the Affidavit by dating and signing a copy of this letter and return it, along with a BLM date and time-stamped copy of the Affidavit, to the attention of J. J. Bensing, Manager, Land at the above letterhead address.

Should you have any questions, please do not hesitate to call me at (303) 643-5188. Thank you for your assistance.

Sincerely,

Pat Brady
Associate Land Administrator

/dlp

Enclosures

L-101403
P.O.L. File

RECEIVED
BLM, AZ STATE OFFICE
Nov 25 '91
9:00 A.M.
PHOENIX, ARIZONA

Received this 25th day of November, 1991.

By: B. Fast

Title: Public Contact

UNITED STATES
DEPARTMENT OF THE INTERIOR
BUREAU OF LAND MANAGEMENT

RECEIPT AND ACCOUNTING ADVICE

NO. 1667256

BF/AZ 11/25/91

Subject: AFFIDAVIT OF LABOR (117)
Applicant: AMC 35795, ET AL

2 23 12 585.00

CYPRUS MINERALS CO.
9100 E. MINERAL CIRCLE
P.O. BOX 3299
ENGLEWOOD, CO 80155

Remitter: SAME - CK #6314
303/643-5000

Assignor:

LEASE MANAGEMENT DATA NEW UPDATE PAYMENT

ORIGINAL SERIAL NO.	ASG.	TYPE	ST.	CTY.	FUND SYMBOL	ACRES/UNITS	RATE
AMC 35795, ET AL							

AMOUNT	ANV. DATE	EXP. DATE	BILL CYC.	S/C	DISTRICT	NEXT BILL	MISC. DATA	U of M	ACTUAL UNITS

ASSIGNMENT SERIAL NO.	ASG.	TYPE	ST.	CTY.	FUND SYMBOL	ACRES/UNITS	RATE

AMOUNT	ANV. DATE	EXP. DATE	BILL CYC.	S/C	DISTRICT	NEXT BILL	MISC. DATA	U of M	ACTUAL UNITS

APPLY REMITTANCE

ACTION	FUND SYMBOL	CTY.	AMOUNT
FILING FEE			
RENTAL			
UNEARNED			
REFUND			
TOTAL			
AMOUNT DUE			

Remarks:

Ack

BY: *Bof* DATE:

Lease in Escrow?
 KGS?
 Auto Escalates?
 Auto Renew?

Of Interest?
 Operating Rights?
 Operator
 Bond Filed?

FOR MMS USE ONLY

BILLEE	FOREST REFUGE
NUMBER	
OCS SECTION	
CODE	

32
C CR# 117209

60638J

DOCKET

STATE OF ARIZONA, County of Gila

I do hereby certify that the within instrument was filed and recorded at request of

PRAGMA COPPER COMPANY

Date Sep. 3, 1991 Time 3:20 P. M. Docket 841

Official Records Page 864 - 86

Records of Gila County, Arizona

WITNESS my hand and official seal the day and year first above written.

MARY V. DE PAOLI, County Recorder

Kayce Stratton Deputy

MICROFILMED
Compared

AFFIDAVIT OF LABOR PERFORMED AND IMPROVEMENTS MADE

STATE OF ARIZONA)
) ss.
County of Gila)

27738; 35792
28059; 215329
7735

RUBEN A. SANTELLANES, being first duly sworn according to law, deposes and says:

That he is a citizen of the United States and more than eighteen years of age, resides at Crestline in Gila County, Arizona (P.O. Box 100, Miami, Arizona), is personally acquainted with those certain lode mining claims situated in the Globe Mining District in Gila County, Arizona, of which the name, together with the number of Book and Pages of Records of Mines, or Docket and Page of Official Records, as the case may be, where the location notice is recorded in the office of the County Recorder of said Gila County, Arizona, is as follows, to wit:

BLM Serial Number	Name	Docket	Book	Page	Section, Township & Range
AMC 27738	Cowboy No. 1		46	15	Unsurveyed
	Amended		42	127	Unsurveyed
AMC 27739	Cowboy No. 2		46	16	Unsurveyed
	Amended		42	128	Unsurveyed
AMC 27740	Cowboy No. 3		46	17	Unsurveyed
	Amended		42	129	Unsurveyed
AMC 27741	Rita		47	150	Unsurveyed
AMC 27742	Copper Site		27	43	Unsurveyed
	Amended		42	124	Unsurveyed
AMC 27743	Pine Tree		20	16	Unsurveyed
	Amended		42	126	Unsurveyed
AMC 27744	Copper Bottom No. 3		43	416	Unsurveyed
	Amended		42	122	Unsurveyed
AMC 27745	Copper Bottom No. 4		43	417	Unsurveyed
	Amended		42	123	Unsurveyed
AMC 27746	Pinon		47	149	Unsurveyed
AMC 27747	Hammer		47	147	Unsurveyed
AMC 27748	Joan		47	148	Unsurveyed
AMC 27749	Southern Cross		47	151	Unsurveyed
AMC 27750	Midnight Test		27	226	Unsurveyed
	Amended		42	125	Unsurveyed
AMC 27756	Hill No. 1	280		9	Unsurveyed
AMC 27757	Hill No. 2	280		10	Unsurveyed
AMC 27758	Hill No. 3	280		11	Unsurveyed
AMC 27759	Hill No. 4	280		12	Unsurveyed
AMC 27760	Hill No. 5	280		13	Unsurveyed
AMC 27761	Hill No. 6	280		14	Unsurveyed
AMC 27762	Hill No. 7	280		15	Unsurveyed

<u>BLM Serial Number</u>	<u>Name</u>	<u>Docket</u>	<u>Book</u>	<u>Page</u>	<u>Section, Township & Range</u>
AMC 27763	Hill No. 8	280		16	Unsurveyed
AMC 27764	Hill No. 9	280		17	Unsurveyed
AMC 27765	Hill No. 10	280		18	Unsurveyed
AMC 27751	Copper Bottom No. 1		43	414	Unsurveyed
	Amended		42	195	Unsurveyed
AMC 27752	Copper Bottom No. 6		43	419	Unsurveyed
	Amended		42	194	Unsurveyed
AMC 27753	Copper Bottom No. 8		47	385	Unsurveyed
AMC 27754	Copper Bottom No. 9		47	386	Unsurveyed
AMC 27755	Copper Bottom No. 10		47	387	Unsurveyed
AMC 7735	Mary 1	426		246	Unsurveyed
AMC 7736	Mary 2	426		247	Unsurveyed
AMC 7737	Mary 3	426		248	Unsurveyed
AMC 7738	Mary 4	426		249	Unsurveyed
AMC 7739	Mary 5	426		250	Unsurveyed
AMC 7740	Mary 6	426		251	Unsurveyed
AMC 28059	Zee No. 2	284		855	Unsurveyed
AMC 35792	Quartz Site (A)	466		191	Unsurveyed
AMC 35793	Quartz Site No. 2(A)	466		190	Unsurveyed
AMC 35794	Quartz Site No. 3(A)	466		189	Unsurveyed
AMC 35800	Quartz Site No. 9(A)	466		183	Unsurveyed
AMC 35801	Quartz Site No. 10(A)	466		182	Unsurveyed
AMC 35802	Quartz Site No. 11(A)	466		181	Unsurveyed
AMC 35803	Quartz Site No. 12(A)	466		180	Unsurveyed
AMC 35804	Quartz Site No. 13(A)	466		179	Unsurveyed
AMC 35805	Quartz Site No. 14(A)	466		178	Unsurveyed
AMC 35806	Quartz Site No. 15(A)	466		177	Unsurveyed
AMC 35807	Quartz Site No. 16(A)	466		176	Unsurveyed
AMC 35808	Quartz Site No. 17(A)	466		175	Unsurveyed
AMC 35809	Quartz Site No. 18(A)	466		174	Unsurveyed
AMC 35810	Quartz Site No. 19(A)	466		173	Unsurveyed
AMC 35811	Quartz Site No. 20(A)	466		172	Unsurveyed
AMC 35812	Quartz Site No. 21(A)	466		171	Unsurveyed
AMC 35813	Quartz Site No. 22(A)	466		170	Unsurveyed
AMC 35814	Quartz Site No. 23(A)	466		169	Unsurveyed
AMC 35815	Quartz Site No. 24(A)	466		168	Unsurveyed
AMC 35816	Quartz Site No. 25(A)	466		167	Unsurveyed
AMC 35820	Quartz Site #28(A)	466		165	Unsurveyed
AMC 35821	Silver Bell (A)	466		192	Unsurveyed
AMC 35824	Janie No. 1(A)	466		194	Unsurveyed
AMC 35825	Janie No. 2(A)	466		195	Unsurveyed
AMC 35830	Copper Bottom #2(A)	466		202	Unsurveyed
AMC 35831	Copper Bottom #5(A)	466		215	Unsurveyed
AMC 35832	Copper Bottom #7(A)	466		201	Unsurveyed
AMC 35833	Copper Bottom #11(A)	466		216	Unsurveyed
AMC 35834	Copper Bottom #12(A)	466		217	Unsurveyed
AMC 35835	Copper Bottom #13(A)	466		218	Unsurveyed
AMC 215329	D1	606		157	Unsurveyed
AMC 215330	D2	606		159	Unsurveyed
AMC 215331	D3	606		161	Unsurveyed
AMC 215332	D4	606		163	Unsurveyed
AMC 215333	D5	606		165	Unsurveyed
AMC 215334	D6	606		167	Unsurveyed
AMC 215335	D7	606		169	Unsurveyed
AMC 215336	D8	606		171	Unsurveyed
AMC 215337	D9	606		173	Unsurveyed
AMC 215338	D10	606		175	Unsurveyed
AMC 215339	D11	606		177	Unsurveyed
AMC 215340	D12	606		179	Unsurveyed
AMC 215341	D13	606		181	Unsurveyed
AMC 215342	D14	606		183	Unsurveyed
AMC 215343	D15	606		185	Unsurveyed
AMC 215344	D16	606		187	Unsurveyed
AMC 215345	D17	606		189	Unsurveyed

That said claims are contiguous, comprising a group.

That between the 24th day of June, 1991 and the 27th day of June, 1991 at least \$100.00 worth of work and improvements were done and performed upon or for the benefit of each of said claims for the year ending September 1, 1991, not including the location work on any of said claims; that said work and improvements were made by and at the expense of Magma Copper Company, Pinto Valley Division, a corporation organized under the laws of the State of Delaware and qualified to transact business in Gila County, Arizona, which is the owner of said claims; that the work and improvements were made for the purpose of complying with the laws of the United States pertaining to assessment or annual work, and that F. Lewis, D. Ruiz and J. Maclalive, employees of O'Keefe Drilling Company, P. O. Box 3810, Butte, Montana 59710 were the men employed by, or for, the owner and who labored upon said claims and did said work and improvements; that said work and improvements were as follows, to wit: Drilled exploratory drill hole "Cowboy No. 11" from 0 to 600 feet at a cost of \$8,350.00.

MAGMA COPPER COMPANY, Pinto Valley Division

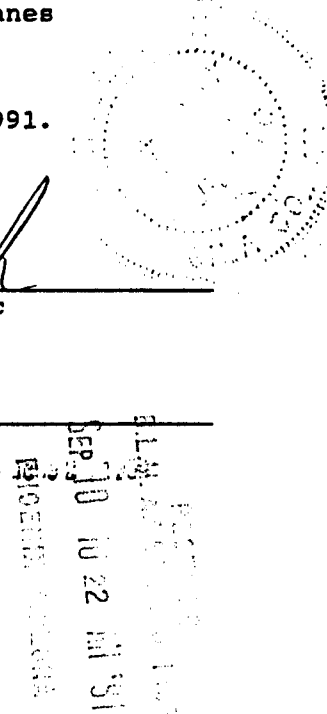
Ruben A. Santellanes
Ruben A. Santellanes

SUBSCRIBED AND SWORN to before me this 3rd day of September, 1991.

Helen High
Notary Public

My Commission Expires: _____

My Commission Expires: _____



AFFIDAVIT OF PERFORMANCE OF ANNUAL WORK - ARIZONA

35795
39092
48124
131768
265777
JR
FD

STATE OF ARIZONA)
) ss.
COUNTY OF GILA)

James H. Lundy, Jr., being duly sworn, deposes and says that he is a citizen of the United States and more than eighteen years of age, resides at P. O. Box 4444, Claypool, Arizona 85532, is personally acquainted with the mining claims described on Exhibit "A" attached hereto, situated in the Globe-Miami Mining District, Gila County, Arizona.

The location of the claims by Township, Range, and Section, the book and page numbers wherein the original or latest amended location for each claim is recorded and the Bureau of Land Management serial numbers are shown on Exhibit "A" attached hereto and made a part hereof.

That between August 21, 1990 and August 31, 1990, at least one hundred dollars (\$100.00) worth of work and improvements per claim were done and performed upon said claims, not including the location work of said claims, for assessment year ending September 1, 1990; that said work and improvements were made for the benefit of all the claims listed on said Exhibit "A", and all of said claims are contiguous.

Such work and improvements were made by and at the expense of Cyprus Miami Mining Corporation, owner of said claims, for the purpose of complying with the laws of the United States pertaining to assessment work, the same being as follows: Developmental drilling. The persons who performed the work were Boyles Brothers Drilling, 2735 N. 67 Avenue, Glendale, Arizona 85308.

The Affiant is duly authorized by Cyprus Miami Mining Corporation to make this Affidavit.

James H. Lundy, Jr.
James H. Lundy, Jr.
Cyprus Miami Mining Corporation
P. O. Box 3299
9100 East Mineral Circle
Englewood, Colorado 80155

Attention: J. J. Bensing
 Manager, Land

APPROV:
JH
JLB


RECEIVED
BLM AZ STATE OFFICE
NOV 30 11 35 AM '90
PHOENIX, ARIZONA

CORPORATE ACKNOWLEDGEMENT - ARIZONA

STATE OF ARIZONA)
) ss.
COUNTY OF GILA)

The foregoing instrument was acknowledged before me this 30th day of October, 1990, by James H. Lundy, Jr. on behalf of Cyprus Miami Mining Corporation.

IN WITNESS WHEREOF, I have hereunto set my hand and affixed my notary seal the day and year first above written.



Katherine Y. Garcia
Notary Public

P. O. Box S
Claypool, AZ 85532
Address

My Commission expires: JUNE 15, 1994

RECEIVED
B.L.H. AZ STATE OFFICE
NOV 30 11 55 AM '90
PHOENIX, ARIZONA

EXHIBIT "A"

Attached to and made a part of that certain Affidavit of Performance of Annual Work dated the 30th day of October, 1990, covering the following unpatented lode mining claims located in all or portions of Sections 9, 10, 14, 15, 16, 21, 22, 27 and 28, Township 1 North, Range 14 East, G.&S.R.M., County of Gila, State of Arizona.

NAME OF CLAIM	ORIGINAL RECORDATION		AMENDED RECORDATION		BLM SERIAL NO.	
	BOOK	PAGE	BOOK	PAGE	SERIAL	NO.
QUARTZ SITE NO. 4 (A)	466	188			A MC	35795
QUARTZ SITE NO. 5 (A)	466	187			A MC	35796
QUARTZ SITE NO. 6 (A)	466	186			A MC	35797
QUARTZ SITE NO. 7 (A)	466	185			A MC	35798
QUARTZ SITE NO. 8 (A)	466	184			A MC	35799
QUARTZ SITE #25 (A)	466	220			A MC	35817
QUARTZ SITE #26 (A)	466	221			A MC	35818
QUARTZ SITE #27 (A)	466	166			A MC	35819
HARDROCK NO. 1 (A)	466	200			A MC	35822
HARDROCK NO. 2 (A)	466	193			A MC	35823
MOONLIGHT (A)	466	196			A MC	35826
BLACK OAK (A)	466	199			A MC	35827
BLACK OAK NO. 2 (A)	466	198			A MC	35828
BLACK OAK NO. 3 (A)	466	197			A MC	35829
PINTO COPPER FRACTION (A)	466	204			A MC	35837
PINTO COPPER NO. 1 (A)	466	210			A MC	35838
PINTO COPPER NO. 2 (A)	466	211			A MC	35839
PINTO COPPER NO. 3 (A)	466	212			A MC	35840
PINTO COPPER NO. 4 (A)	466	213			A MC	35841
PINTO COPPER NO. 5 (A)	466	214			A MC	35842
PINTO COPPER NO. 6 (A)	466	219			A MC	35843
PINTO COPPER NO. 7 (A)	466	222			A MC	35844
PINTO COPPER NO. 8 (A)	466	223			A MC	35845
PINTO COPPER NO. 9 (A)	466	205			A MC	35846
PINTO COPPER NO. 10 (A)	466	206			A MC	35847
PINTO COPPER NO. 11 (A)	466	207			A MC	35848
PINTO COPPER NO. 12 (A)	466	208			A MC	35849
PINTO COPPER NO. 13 (A)	466	209			A MC	35850
KAY 1	262	305	471	40	A MC	39092
KAY 2	262	306	471	41	A MC	39093
KAY 3	262	307	471	42	A MC	39094
KAY 4	262	308	471	43	A MC	39095
KAY 5	262	309	471	44	A MC	39096
KAY 6	262	310	471	45	A MC	39097
KAY 7	262	311	471	46	A MC	39098
KAY 8	262	312	471	47	A MC	39099
KAY 9	262	313	471	48	A MC	39100
KAY 10	262	314	471	49	A MC	39101
KAY 11	262	315	471	50	A MC	39102
KAY 12	262	316	471	51	A MC	39103

RECEIVED
 B.L.M. AZ STATE OFFICE
 NOV 30 11 35 AM '90
 PHOENIX, ARIZONA

45

EXHIBIT "A" CONTINUED

NAME OF CLAIM	ORIGINAL RECORDATION		AMENDED RECORDATION		BLM	
	BOOK	PAGE	BOOK	PAGE	SERIAL	NO.
KAY 13	262	317	471	52	A MC	39104
KAY 14	262	318	471	53	A MC	39105
KAY 15	262	319	471	54	A MC	39106
KAY 16	262	320	471	55	A MC	39107
KAY 17	262	321	471	56	A MC	39108
KAY 18	262	322	471	57	A MC	39109
KAY 19	262	323	471	58	A MC	39110
KAY 20	262	324	471	59	A MC	39111
KAY 21	262	325	471	60	A MC	39112
KAY 22	262	326	471	61	A MC	39113
KAY 23	262	327	471	62	A MC	39114
KAY 50	262	352	471	85	A MC	39137
KAY 51	262	353	471	86	A MC	39138
KAY 52	262	354	471	87	A MC	39139
KAY 53	262	355	471	88	A MC	39140
KAY 54	262	356	471	89	A MC	39141
KAY 55	262	357	471	90	A MC	39142
KAY 56	262	358	471	91	A MC	39143
KAY 57	262	359	471	92	A MC	39144
KAY 58	262	360	471	93	A MC	39145
KAY 81	264	328	471	110	A MC	39162
KAY 82	264	329	471	111	A MC	39163
KAY 85	262	373	471	113	A MC	39165
KAY 86	262	374	471	114	A MC	39166
KAY 87	262	375	471	115	A MC	39167
KAY 88	262	376	471	116	A MC	39168
KAY 89	262	377	471	117	A MC	39169
KAY 90	262	378	471	118	A MC	39170
KAY 91	262	379	471	119	A MC	39171
KAY 92	262	380	471	120	A MC	39172
KAY 93	262	381	471	121	A MC	39173
KAY 94	262	382	471	122	A MC	39174
KAY 95	262	383	471	123	A MC	39175
KAY 96	262	384	471	124	A MC	39176
KAY 97	262	385	471	125	A MC	39177
KAY 98	262	386	471	126	A MC	39178
KAY 99	262	387	471	127	A MC	39179
KAY 100	262	388	471	128	A MC	39180
KAY 101	262	389	471	129	A MC	39181
KAY 102	262	390	471	130	A MC	39182
KAY 103	262	391	471	131	A MC	39183
KAY 104	262	392	471	132	A MC	39184
KAY 108	262	396	471	133	A MC	39185
KAY 109	270	267	471	134	A MC	39186
KAY 110	270	268	471	135	A MC	39187
KAY 111	270	269	471	136	A MC	39188

PHOENIX, ARIZONA

NOV 30 11 35 AM '90

RECEIVED B.L.M. AZ STATE OFFICE

EXHIBIT "A" CONTINUED

NAME OF CLAIM	ORIGINAL RECORDATION		AMENDED RECORDATION		BLM	
	BOOK	PAGE	BOOK	PAGE	SERIAL	NO.
KAY 112 } KAY 113 } KAY 114 }	270	270	471	137	A MC	39189 } 39190 } 39191 }
DESERTER ✓	20	16	24	239	A MC	48124 } 48125 } 48126 } 48127 } 48128 }
CHIEF #3 } CHIEF #4 } CHIEF #5 } CHIEF #6 ✓	25	79	24	240	A MC	48125 } 48126 } 48127 } 48128 }
KAY 142 ✓	536	11			A MC	131768 ✓
KAY 143 ✓	536	13			A MC	131769 ✓
CHIEF FRACTION ✓	694	559			A MC	265777 ✓

RECEIVED
 BLM AZ STATE OFFICE
 PHOENIX, ARIZONA
 NOV 30 11 55 AM '90

\$10.00 + \$4.00
4:55
C ck # 352

596346

STATE OF ARIZONA, County of Gila, ss;
 I do hereby certify that the within instrument was filed and recorded at request of Cyprus Miami Mining Corporation

Date Nov. 9, 1990 Time 4:55 P.M., Docket 816 Official Records Page s 93 - 97
 Records of Gila County, Arizona.

WITNESS my hand and official seal the day and year first above written.

MICROFILMED
 Compared

MARY V. DE PAOLI, County Recorder
 By Mary V. De Paoli
 Recorder

ONA, County of Gila.

Verify that the within instrument was filed and recorded at request of

MAGMA COPPER COMPANY

ep. 19, 1990

Time 2:00

P. M., Docket

811

Official Records Page s 196 - 198

County of Gila, Arizona. WITNESS my hand and official seal the day and year first above written.

Pickup

MICROFILMED

MARY V. DE PAOLI, County Recorder

Compared

By *Haylee Rose* Deputy

27738
7735
35792
215329
SG

RECEIVED
BLM RECORDS OFFICE
SEP 20 10 11 AM '90
PHOENIX, ARIZONA

AFFIDAVIT OF LABOR PERFORMED AND IMPROVEMENTS MADE

STATE OF ARIZONA)
County of Gila) ss.

RUBEN A. SANTELLANES, being first duly sworn according to law, deposes and says:

That he is a citizen of the United States and more than eighteen years of age, resides at Crestline in Gila County, Arizona (P.O. Box 100, Miami, Arizona), is personally acquainted with those certain lode mining claims situated in the Globe Mining District in Gila County, Arizona, of which the name, together with the number of Book and Pages of Records of Mines, or Docket and Page of Official Records, as the case may be, where the location notice is recorded in the office of the County Recorder of said Gila County, Arizona, is as follows, to wit:

<u>BLM Serial Number</u>	<u>Name</u>	<u>Docket</u>	<u>Book</u>	<u>Page</u>	<u>Section, Township & Range</u>
AMC 27738	Cowboy No. 1				
	Amended		46	15	
AMC 27739	Cowboy No. 2		42	127	Unsurveyed
	Amended		46	16	Unsurveyed
AMC 27740	Cowboy No. 3		42	128	Unsurveyed
	Amended		46	17	Unsurveyed
AMC 27741	Rita		42	129	Unsurveyed
AMC 27742	Copper Site		47	150	Unsurveyed
	Amended		27	43	Unsurveyed
AMC 27743	Pine Tree		42	124	Unsurveyed
	Amended		20	16	Unsurveyed
AMC 27744	Copper Bottom No. 3		42	126	Unsurveyed
	Amended		43	416	Unsurveyed
AMC 27745	Copper Bottom No. 4		42	122	Unsurveyed
	Amended		43	417	Unsurveyed
AMC 27746	Pinon		42	123	Unsurveyed
AMC 27747	Hammer		47	149	Unsurveyed
AMC 27748	Joan		47	147	Unsurveyed
AMC 27749	Southern Cross		47	148	Unsurveyed
AMC 27750	Midnight Test		47	151	Unsurveyed
	Amended		27	226	Unsurveyed
AMC 27756	Hill No. 1		42	125	Unsurveyed
AMC 27757	Hill No. 2	280		9	Unsurveyed
AMC 27758	Hill No. 3	280		10	Unsurveyed
AMC 27759	Hill No. 4	280		11	Unsurveyed
AMC 27760	Hill No. 5	280		12	Unsurveyed
AMC 27761	Hill No. 6	280		13	Unsurveyed
AMC 27762	Hill No. 7	280		14	Unsurveyed
		280		15	Unsurveyed

BLM Serial Number	Name	Docket	Book	Page	Section, Township & Range
AMC 27763	Hill No. 8	280		16	Unsurveyed
AMC 27764	Hill No. 9	280		17	Unsurveyed
AMC 27765	Hill No. 10	280		18	Unsurveyed
AMC 27751	Copper Bottom No. 1		43	414	Unsurveyed
	Amended		42	195	Unsurveyed
AMC 27752	Copper Bottom No. 6		43	419	Unsurveyed
	Amended		42	194	Unsurveyed
AMC 27753	Copper Bottom No. 8		47	385	Unsurveyed
AMC 27754	Copper Bottom No. 9		47	386	Unsurveyed
AMC 27755	Copper Bottom No. 10		47	387	Unsurveyed
AMC 7735	Mary No. 1	426		246	Unsurveyed
AMC 7736	Mary No. 2	426		247	Unsurveyed
AMC 7737	Mary No. 3	426		248	Unsurveyed
AMC 7738	Mary No. 4	426		249	Unsurveyed
AMC 7739	Mary No. 5	426		250	Unsurveyed
AMC 7740	Mary No. 6	426		251	Unsurveyed
AMC 28059	Zee No. 2	284		855	Unsurveyed
AMC 35792	Quartz Site (A)		466	191	Unsurveyed
AMC 35793	Quartz Site No. 2(A)		466	190	Unsurveyed
AMC 35794	Quartz Site No. 3(A)		466	189	Unsurveyed
AMC 35800	Quartz Site No. 9(A)		466	183	Unsurveyed
AMC 35801	Quartz Site No. 10(A)		466	182	Unsurveyed
AMC 35802	Quartz Site No. 11(A)		466	181	Unsurveyed
AMC 35803	Quartz Site No. 12(A)		466	180	Unsurveyed
AMC 35804	Quartz Site No. 13(A)		466	179	Unsurveyed
AMC 35805	Quartz Site No. 14(A)		466	178	Unsurveyed
AMC 35806	Quartz Site No. 15(A)		466	177	Unsurveyed
AMC 35807	Quartz Site No. 16(A)		466	176	Unsurveyed
AMC 35808	Quartz Site No. 17(A)		466	175	Unsurveyed
AMC 35809	Quartz Site No. 18(A)		466	174	Unsurveyed
AMC 35810	Quartz Site No. 19(A)		466	173	Unsurveyed
AMC 35811	Quartz Site No. 20(A)		466	172	Unsurveyed
AMC 35812	Quartz Site No. 21(A)		466	171	Unsurveyed
AMC 35813	Quartz Site No. 22(A)		466	170	Unsurveyed
AMC 35814	Quartz Site No. 23(A)		466	169	Unsurveyed
AMC 35815	Quartz Site No. 24(A)		466	168	Unsurveyed
AMC 35816	Quartz Site No. 25(A)		466	167	Unsurveyed
AMC 35820	Quartz Site #28(A)		466	165	Unsurveyed
AMC 35821	Silver Bell (A)		466	192	Unsurveyed
AMC 35824	Janie No. 1(A)		466	194	Unsurveyed
AMC 35825	Janie No. 2(A)		466	195	Unsurveyed
AMC 35830	Copper Bottom #2(A)		466	202	Unsurveyed
AMC 35831	Copper Bottom #5(A)		466	215	Unsurveyed
AMC 35832	Copper Bottom #7(A)		466	201	Unsurveyed
AMC 35833	Copper Bottom #11(A)		466	216	Unsurveyed
AMC 35834	Copper Bottom #12(A)		466	217	Unsurveyed
AMC 35835	Copper Bottom #13(A)		466	218	Unsurveyed
AMC 215329	D1	606		157	Unsurveyed
AMC 215330	D2	606		159	Unsurveyed
AMC 215331	D3	606		161	Unsurveyed
AMC 215332	D4	606		163	Unsurveyed
AMC 215333	D5	606		165	Unsurveyed
AMC 215334	D6	606		167	Unsurveyed
AMC 215335	D7	606		169	Unsurveyed
AMC 215336	D8	606		171	Unsurveyed
AMC 215337	D9	606		173	Unsurveyed
AMC 215338	D10	606		175	Unsurveyed
AMC 215339	D11	606		177	Unsurveyed
AMC 215340	D12	606		179	Unsurveyed
AMC 215341	D13	606		181	Unsurveyed
AMC 215342	D14	606		183	Unsurveyed
AMC 215343	D15	606		185	Unsurveyed
AMC 215344	D16	606		187	Unsurveyed
AMC 215345	D17	606		189	Unsurveyed

RECEIVED
BLM STATE OFFICE

RECEIVED
BLM STATE OFFICE
SEP 09 10 11 AM '90
DENVER, ARIZONA

That said claims are contiguous, comprising a group.

That between the 10th day of July, 1990 and the 16th day of July, 1990 at least \$100.00 worth of work and improvements were done and performed upon or for the benefit of each of said claims for the year ending September 1, 1990, not including the location work on any of said claims; that said work and improvements were made by and at the expense of Magma Copper Company, Pinto Valley Division, a corporation organized under the laws of the State of Delaware and qualified to transact business in Gila County, Arizona, which is the owner of said claims; that the work and improvements were made for the purpose of complying with the laws of the United States pertaining to assessment or annual work, and that F. Lewis, D. Ruiz, J. Maclalive and S. Lewis, employees of O'Keefe Drilling Company, P. O. Box 3810, Montana 59710 and were the men employed by, or for, the owner and who labored upon said claims and did said work and improvements; that said work and improvements were as follows, to wit: Drilled exploratory drill hole "Cowboy No. 10" from 0 to 600 feet at a cost of \$8,225.00.

MAGMA COPPER COMPANY, Pinto Valley Division


Ruben A. Santellanes
Ruben A. Santellanes

SUBSCRIBED AND SWORN to before me this 19th day of September, 1990.

Nelson High
Notary Public

My Commission Expires June 21, 1994

My Commission Expires: _____



RECEIVED
BLM-AZ STATE OFFICE
SEP 23 10 11 AM '90
PHOENIX, ARIZONA

UNITED STATES
DEPARTMENT OF THE INTERIOR
BUREAU OF LAND MANAGEMENT

RECEIPT AND ACCOUNTING ADVICE

NO. 1642034

SM/AZ 09/25/90

Subject: AFFIDAVITS OF ASSESSMENT WORK (340) ✓

2 2 12

1,700.00

OK

Applicant:

MAGMA COPPER COMPANY
P. O. BOX 100
MIAMI, AZ 85539

SAME -- CK #105224

Remitter:

Assignor:

LEASE MANAGEMENT DATA										<input type="checkbox"/> NEW	<input type="checkbox"/> UPDATE	<input type="checkbox"/> PAYMENT
ORIGINAL SERIAL NO.	ASG.	TYPE	ST.	CTY.	FUND SYMBOL			ACRES/UNITS	RATE			
AMC 28015, ET AL												
AMOUNT	ANV. DATE	EXP. DATE	BILL CYC.	S/C	DISTRICT	NEXT BILL	MISC. DATA	U of M	ACTUAL UNITS			
ASSIGNMENT SERIAL NO.	ASG.	TYPE	ST.	CTY.	FUND SYMBOL			ACRES/UNITS	RATE			
AMOUNT	ANV. DATE	EXP. DATE	BILL CYC.	S/C	DISTRICT	NEXT BILL	MISC. DATA	U of M	ACTUAL UNITS			

APPLY REMITTANCE

ACTION	FUND SYMBOL	CTY.	AMOUNT
FILING FEE			
RENTAL			
UNEARNED			
REFUND			
TOTAL			
AMOUNT DUE			

Remarks:

Acknowledged sm

BY:

DATE:

- Lease in Escrow?
- KGS?
- Auto Escalates?
- Auto Renew?

- Of Interest?
- Operating Rights?
- Operator
- Bond Filed?

FOR MMS USE ONLY

BILLEE	FOREST REFUGE
NUMBER	
OCS SECTION	
CODE	

ACCOUNTING ADVICE COPY

AFFIDAVIT OF PERFORMANCE OF ANNUAL WORK ARIZONA

B.L.M. AZ STATE OFFICE

35795
39092
131768
48124
SR
4

784 PAGE 001

STATE OF ARIZONA)
)ss.
COUNTY OF GILA)

1989 DEC -4 PM 2:20

PHOENIX, ARIZONA

I, Peter W. Anderson, being duly sworn, deposes and says that he is a citizen of the United States and more than eighteen years of age, resides at P. O. Box 4444, Claypool, Arizona 85532, is personally acquainted with the mining claims described in Exhibit "A" attached hereto, situated in Globe-Miami Mining District, Gila County, Arizona.

The location of the claims by Township, Range, and Section, the Book and Page numbers wherein the original or latest amended location of each claim is recorded and the Bureau of Land Management serial numbers are shown on Exhibit "A", attached.

That between the 1st day of September, 1988 and September 1, 1989, at least one hundred dollars (\$100.00) worth of work and improvements per claim were done and performed upon said claims, not including the location work of said claims, for assessment year ending September 1, 1989; that said work and improvements were made for the benefit of all the claims listed in said Exhibit "A", and all of said claims are contiguous. Such work and improvements were made by and at the expense of Cyprus Miami Mining Corporation, owner of said claims, for the purpose of complying with the laws of the United States pertaining to assessment or annual work, the same being as follows: Boyles Brothers Drilling Company deepened Drill Hole #252 from 1,020 feet to 1,438 feet.

The Affiant is duly authorized by Cyprus Miami Mining Corporation to make this Affidavit.

Peter W. Anderson
Peter W. Anderson, Agent

Owners Address: P. O. Box 3299
9100 E. Mineral Circle
Englewood, Colorado 80155
Attn: J. J. Bensing
Manager, Property Management



STATE OF ARIZONA)
)ss.
County of Gila)

SUBSCRIBED AND SWORN to before me this 16th day of November, 1989.

Robert O. Shepard
Notary Public in and for
the State of Arizona

My commission expires: 8-17-90

1989 DEC -4 PM 2:20

STATE OF ARIZONA

PHOENIX, ARIZONA

County of Gila

EXHIBIT "A" to Affidavit of Performance of Annual Work subscribed and sworn to by Peter W. Anderson, dated November 16, 1989 relative to the following unpatented mining claims situated in the Globe-Miami Mining District, Gila County, Arizona, the location notices of which are filed in the office of the County Recorder of said County, and assigned serial numbers by Bureau of Land Management as follows:

Claim Name	Records of Gila County		Amended		B.L.M. Serial No.
	Book	Page	Book	Page	
Quartz Site No. 4 (A)	466	188			A MC 35795
Quartz Site No. 5 (A)	466	187			A MC 35796
Quartz Site No. 6 (A)	466	186			A MC 35797
Quartz Site No. 7 (A)	466	185			A MC 35798
Quartz Site No. 8 (A)	466	184			A MC 35799
Quartz Site #25 (A)	466	220			A MC 35817
Quartz Site #26 (A)	466	221			A MC 35818
Quartz Site #27 (A)	466	166			A MC 35819
Hardrock No. 1 (A)	466	200			A MC 35822
Hardrock No. 2 (A)	466	193			A MC 35823
Moonlight (A)	466	196			A MC 35826
Black Oak (A)	466	199			A MC 35827
Black Oak No. 2 (A)	466	198			A MC 35828
Black Oak No. 3 (A)	466	197			A MC 35829
Pinto Copper Fraction (A)	466	204			A MC 35837
Pinto Copper No.1 (A)	466	210			A MC 35838
Pinto Copper No.2 (A)	466	211			A MC 35839
Pinto Copper No.3 (A)	466	212			A MC 35840
Pinto Copper No.4 (A)	466	213			A MC 35841
Pinto Copper No.5 (A)	466	214			A MC 35842
Pinto Copper No.6 (A)	466	219			A MC 35843
Pinto Copper No.7 (A)	466	222			A MC 35844
Pinto Copper No.8 (A)	466	223			A MC 35845
Pinto Copper No.9 (A)	466	205			A MC 35846
Pinto Copper No.10 (A)	466	206			A MC 35847
Pinto Copper No.11 (A)	466	207			A MC 35848
Pinto Copper No.12 (A)	466	208			A MC 35849
Pinto Copper No.13 (A)	466	209			A MC 35850
Kay 1	262	305	471	40	A MC 39092
Kay 2	262	306	471	41	A MC 39093
Kay 3	262	307	471	42	A MC 39094
Kay 4	262	308	471	43	A MC 39095
Kay 5	262	309	471	44	A MC 39096
Kay 6	262	310	471	45	A MC 39097

(Cont'd)

34

1989 DEC -4 PM 2: 20

EXHIBIT "A"
Page -2-

PHOENIX, ARIZONA

Records of Gila County

Claim Name	Book Page		Amended Book Page		B.L.M. Serial No.
	Book	Page	Book	Page	
Kay 7	262	311	471	46	A MC 39098
Kay 8	262	312	471	47	A MC 39099
Kay 9	262	313	471	48	A MC 39100
Kay 10	262	314	471	49	A MC 39101
Kay 11	262	315	471	50	A MC 39102
Kay 12	262	316	471	51	A MC 39103
Kay 13	262	317	471	52	A MC 39104
Kay 14	262	318	471	53	A MC 39105
Kay 15	262	319	471	54	A MC 39106
Kay 16	262	320	471	55	A MC 39107
Kay 17	262	321	471	56	A MC 39108
Kay 18	262	322	471	57	A MC 39109
Kay 19	262	323	471	58	A MC 39110
Kay 20	262	324	471	59	A MC 39111
Kay 21	262	325	471	60	A MC 39112
Kay 22	262	326	471	61	A MC 39113
Kay 23	262	327	471	62	A MC 39114
Kay 50	262	352	471	85	A MC 39137
Kay 51	262	353	471	86	A MC 39138
Kay 52	262	354	471	87	A MC 39139
Kay 53	262	355	471	88	A MC 39140
Kay 54	262	356	471	89	A MC 39141
Kay 55	262	357	471	90	A MC 39142
Kay 56	262	358	471	91	A MC 39143
Kay 57	262	359	471	92	A MC 39144
Kay 58	262	360	471	93	A MC 39145
Kay 81	264	328	471	110	A MC 39162
Kay 82	264	329	471	111	A MC 39163
Kay 85	262	373	471	113	A MC 39165
Kay 86	262	374	471	114	A MC 39166
Kay 87	262	375	471	115	A MC 39167
Kay 88	262	376	471	116	A MC 39168
Kay 89	262	377	471	117	A MC 39169
Kay 90	262	378	471	118	A MC 39170
Kay 91	262	379	471	119	A MC 39171
Kay 92	262	380	471	120	A MC 39172
Kay 93	262	381	471	121	A MC 39173
Kay 94	262	382	471	122	A MC 39174
Kay 95	262	383	471	123	A MC 39175
Kay 96	262	384	471	124	A MC 39176
Kay 97	262	385	471	125	A MC 39177
Kay 98	262	386	471	126	A MC 39178
Kay 99	262	387	471	127	A MC 39179
Kay 100	262	388	471	128	A MC 39180
Kay 101	262	389	471	129	A MC 39181

39098-114 ✓

39137-45 ✓

39162-3 ✓

39165-81 ✓

(Cont'd)

45

EXHIBIT "A"
Page -3-

Records of Gila County

<u>Claim Name</u>	<u>Book Page</u>		<u>Amended Book Page</u>		<u>B.L.M. Serial No.</u>
	Kay 102	262	390	471	130
Kay 103	262	391	471	131	A MC 39183
Kay 104	262	392	471	132	A MC 39184
Kay 108	262	396	471	133	A MC 39185
Kay 109	270	267	471	134	A MC 39186
Kay 110	270	268	471	135	A MC 39187
Kay 111	270	269	471	136	A MC 39188
Kay 112	270	270	471	137	A MC 39189
Kay 113	270	271	471	138	A MC 39190
Kay 114	270	272	471	139	A MC 39191
Kay 142	536	11			A MC 131768
Kay 143	536	13			A MC 131769

39182-91
131768-9

Docket

Deserter	20	16	24	239	A MC 48124
Chief #3	25	79	24	240	A MC 48125
Chief #4	25	80	24	241	A MC 48126
Chief #5	25	81	24	242	A MC 48127
Chief #6	25	82	24	243	A MC 48128
CHIEF FRACTION	694	559			A MC 265777

48124-8

LAND SUBDIVISION LOCATION:

Sections 9, 10, 14, 15, 16, 21, 22, 27, & 28, Township 1 North, Range 14 East, G.&S.R.M., Gila County, Arizona.

CLERK OF STATE OFFICE
1989 DEC -4 PM 2:21
PHOENIX, ARIZONA

583472

\$10.00 + \$4.00
1:20
e. ck# 00212165

STATE OF ARIZONA, County of Gila, ss:

I do hereby certify that the within instrument was filed and recorded at request of Cyprus Miami Mining Corp.

Date Nov. 20, 1989 Time 1:20 P. M., Docket 784 Official Records Page S. 867 - 87
Records of Gila County, Arizona.

WITNESS my hand and official seal the day and year first above written.

MARY-V. DE PAOLI, County Recorder

By Paula Mitchell Deput

pick up
473-7159

MICROFILMED
COMPARED

18

That said claims are contiguous, comprising a group.

That between the 17th day of April, 1989 and the 19th day of April, 1989, at least \$100.00 worth of work and improvements were done and performed upon or for the benefit of said claims for the year ending September 1, 1989, not including the location work on said claims; that said work and improvements were made by and at the expense of Magma Copper Company, Pinto Valley Division, a corporation organized under the laws of the State of Delaware and qualified to transact business in Gila County, Arizona, which is the owner of said claims; that said work and improvements were made for the purpose of complying with the laws of the United States pertaining to assessment or annual work and that D. Dalmolin, an employee of Dalmolin Excavation Company, Globe, Arizona was the man employed by, or for, said owner and who labored upon said claims and did said work and improvements; that said work and improvements were as follows, to wit:

Road maintenance, site preparation and drainage control at a cost of \$1,993.01.


MAGMA COPPER COMPANY, Pinto Valley Division

Ruben A. Santellanes
Ruben A. Santellanes

SUBSCRIBED AND SWORN to before me this 27 day of September, 1989.

RECEIVED
B.L.M. AZ STATE OFFICE
CASH
NO. 1700.00
BY Bob
OCT 4 43 AM '89
CLAIMS
THIS IS RECEIPT
AND ACKNOWLEDGMENT
PAGE 18 OF 18

George B. Benetian
Notary Public



My Commission Expires 8/2/90

STATE OF ARIZONA, County of Gila, ss;

I do hereby certify that the within instrument was filed and recorded at request of MAGMA COPPER COMPANY

Date Sep. 27, 1989 Time 2:00 P. M., Docket 780 Official Records Page s 648 & 649

Records of Gila County, Arizona. WITNESS my hand and official seal the day and year first above written.

MARY V. DE PAOLI, County Recorder

Ruben Santellanes Pick up

COMPARED MICROFILMED

By Evelyn Morales Deputy

AFFIDAVIT OF LABOR PERFORMED AND IMPROVEMENTS MADE

STATE OF ARIZONA)
County of Gila) ss.

RECEIVED B.L.M. AZ STATE OFFICE
CASH 1700.00
OCT 4 9 43 AM '89

RUBEN A. SANTELLENES, being first duly sworn according to law, deposes and says:

That he is a citizen of the United States and more than eighteen years of age, resides at Crestline in Gila County, Arizona (P.O. Box 100, Miami, Arizona), and is personally acquainted with those certain lode mining claims situated in the Globe Mining District, sometimes known as the Globe-Miami District, in Gila County, Arizona, of which the names, together with the number of Books and Pages of Records of Mines or Docket and Pages of Official Records, as the case may be, where their location notices are recorded in the office of the County Recorder of Gila County, Arizona, are as follows, to wit:

Table with columns: BLM Serial Number, Name, Docket, Book, Page, Section, Township & Range. Lists mining claims from AMC 28043 to AMC 28057.

The said claims are contiguous, comprising a group.

That between the 20th day of April, 1989 and the 24th day of April, 1989, at least \$100.00 worth of work and improvements were done and performed upon or for the benefit of each of said claims for the year ending September 1, 1989, not including the location work on any of said claims; that said work and improvements were made by and at the expense of Magma Copper Company, Pinto Valley Division, a corporation organized under the laws of the State of Delaware and qualified to transact business in Gila County, Arizona, which is the owner of said claims; that said work and improvements were made for the purpose of complying with the laws of the United States pertaining to assessment or annual work, and that D. Dalmolin, an employee of Dalmolin Excavation Company, Globe, AZ, 85501, was the man employed by, or for, said owner and who labored upon said claims and did said work and improvements; that said work and improvements were as follows, to wit:

Road maintenance, site preparation and drainage control at a cost of \$1,539.00.


MAGMA COPPER COMPANY, Pinto Valley Division,

Ruben A. Santellanes
Ruben A. Santellanes

SUBSCRIBED AND SWORN to before me this 27 day of September, 1989.

Joseph B. Denton
Notary Public

My Commission Expires: 8/2/90



RECEIVED
B.L.M. AZ STATE OFFICE
CASH
NO
FEE \$700.00
OCT 4 9 43 AM '89
CLAIMS
THIS IS TO BE FILED
AND ACKNOWLEDGMENT
PAGE 20 OF 34

STATE OF ARIZONA, County of Gila, ss:

I do hereby certify that the within instrument was filed and recorded at request of MAGMA COPPER COMPANY

Date Sep. 27, 1989 Time 2:00 P. M., Docket 780 Official Records Pages 650 - 652

Records of Gila County, Arizona.

WITNESS my hand and official seal the day and year first above written.

MARY V. DE PAOLI, County Recorder

Ruben Santellanes
Pick up

COMPARED
MICROFILMED By *Evelyn Morales* Deputy

AFFIDAVIT OF LABOR PERFORMED AND IMPROVEMENTS MADE

STATE OF ARIZONA)
 ss.
County of Gila)

RUBEN A. SANTELLANES, being first duly sworn according to law, deposes and says:

That he is a citizen of the United States and more than eighteen years of age, resides at Crestline in Gila County, Arizona (P.O. Box 100, Miami, Arizona), is personally acquainted with those certain lode mining claims situated in the Globe Mining District in Gila County, Arizona, of which the name, together with the number of Book and Pages of Records of Mines, or Docket and Page of Official Records, as the case may be, where the location notice is recorded in the office of the County Recorder of said Gila County, Arizona, is as follows, to wit:

BLM Serial Number	Name	Docket	Book	Page	Section, Township & Range
AMC 27738 /	Cowboy No. 1		46	15	Unsurveyed
	Amended		42	127	Unsurveyed
AMC 27739 /	Cowboy No. 2		46	16	Unsurveyed
	Amended		42	128	Unsurveyed
AMC 27740 /	Cowboy No. 3		46	17	Unsurveyed
	Amended		42	129	Unsurveyed
AMC 27741 /	Rita		47	150	Unsurveyed
AMC 27742 /	Copper Site		27	43	Unsurveyed
	Amended		42	124	Unsurveyed
AMC 27743 /	Pine Tree		20	16	Unsurveyed
	Amended		42	126	Unsurveyed
AMC 27744 /	Copper Bottom No. 3		43	416	Unsurveyed
	Amended		42	122	Unsurveyed
AMC 27745 /	Copper Bottom No. 4		43	417	Unsurveyed
	Amended		42	123	Unsurveyed
AMC 27746 /	Pinon		47	149	Unsurveyed
AMC 27747 /	Hammer		47	147	Unsurveyed
AMC 27748 /	Joan		47	148	Unsurveyed
AMC 27749 /	Southern Cross		47	151	Unsurveyed
AMC 27750 /	Midnight Test		27	226	Unsurveyed
	Amended		42	125	Unsurveyed
AMC 27756 /	Hill No. 1	280		9	Unsurveyed

RECEIVED
BLM AZ STATE OFFICE
CASH
RECEIVED
700.00
OCT 1 9 44 AM '89

CLAIMS
THIS IS THE
21 4 34

BLM Serial Number	Name	Docket	Book	Page	Section, Township & Range
AMC 27757 ✓	Hill No. 2	280		10	Unsurveyed
AMC 27758 ✓	Hill No. 3	280		11	Unsurveyed
AMC 27759 ✓	Hill No. 4	280		12	Unsurveyed
AMC 27760 ✓	Hill No. 5	280		13	Unsurveyed
AMC 27761 ✓	Hill No. 6	280		14	Unsurveyed
AMC 27762 ✓	Hill No. 7	280		15	Unsurveyed
AMC 27763 ✓	Hill No. 8	280		16	Unsurveyed
AMC 27764 ✓	Hill No. 9	280		17	Unsurveyed
AMC 27765 ✓	Hill No. 10	280		18	Unsurveyed
AMC 27751 ✓	Copper Bottom No. 1		43	414	Unsurveyed
	Amended		42	195	Unsurveyed
AMC 27752 ✓	Copper Bottom No. 6		43	419	Unsurveyed
	Amended		42	194	Unsurveyed
AMC 27753 ✓	Copper Bottom No. 8		47	385	Unsurveyed
AMC 27754 ✓	Copper Bottom No. 9		47	386	Unsurveyed
AMC 27755 ✓	Copper Bottom No. 10		47	387	Unsurveyed
AMC 7735 ✓	Mary No. 1	426		246	Unsurveyed
AMC 7736 ✓	Mary No. 2	426		247	Unsurveyed
AMC 7737 ✓	Mary No. 3	426		248	Unsurveyed
AMC 7738 ✓	Mary No. 4	426		249	Unsurveyed
AMC 7739 ✓	Mary No. 5	426		250	Unsurveyed
AMC 7740 ✓	Mary No. 6	426		251	Unsurveyed
AMC 28059 ✓	Zee No. 2	284		855	Unsurveyed
AMC 35792 ✓	Quartz Site (A)		466	191	Unsurveyed
AMC 35793 ✓	Quartz Site No. 2(A)		466	190	Unsurveyed
AMC 35794 ✓	Quartz Site No. 3(A)		466	189	Unsurveyed
AMC 35800 ✓	Quartz Site No. 9(A)		466	183	Unsurveyed
AMC 35801 ✓	Quartz Site No. 10(A)		466	182	Unsurveyed
AMC 35802 ✓	Quartz Site No. 11(A)		466	181	Unsurveyed
AMC 35803 ✓	Quartz Site No. 12(A)		466	180	Unsurveyed
AMC 35804 ✓	Quartz Site No. 13(A)		466	179	Unsurveyed
AMC 35805 ✓	Quartz Site No. 14(A)		466	178	Unsurveyed
AMC 35806 ✓	Quartz Site No. 15(A)		466	177	Unsurveyed
AMC 35807 ✓	Quartz Site No. 16(A)		466	176	Unsurveyed
AMC 35808 ✓	Quartz Site No. 17(A)		466	175	Unsurveyed
AMC 35809 ✓	Quartz Site No. 18(A)		466	174	Unsurveyed
AMC 35810 ✓	Quartz Site No. 19(A)		466	173	Unsurveyed
AMC 35811 ✓	Quartz Site No. 20(A)		466	172	Unsurveyed
AMC 35812 ✓	Quartz Site No. 21(A)		466	171	Unsurveyed
AMC 35813 ✓	Quartz Site No. 22(A)		466	170	Unsurveyed
AMC 35814 ✓	Quartz Site No. 23(A)		466	169	Unsurveyed
AMC 35815 ✓	Quartz Site No. 24(A)		466	168	Unsurveyed
AMC 35816 ✓	Quartz Site No. 25(A)		466	167	Unsurveyed
AMC 35820 ✓	Quartz Site #28(A)		466	165	Unsurveyed
AMC 35821 ✓	Silver Bell (A)		466	192	Unsurveyed
AMC 35824 ✓	Janie No. 1(A)		466	194	Unsurveyed
AMC 35825 ✓	Janie No. 2(A)		466	195	Unsurveyed
AMC 35830 ✓	Copper Bottom #2(A)		466	202	Unsurveyed
AMC 35831 ✓	Copper Bottom #5(A)		466	215	Unsurveyed
AMC 35832 ✓	Copper Bottom #7(A)		466	201	Unsurveyed
AMC 35833 ✓	Copper Bottom #11(A)		466	216	Unsurveyed
AMC 35834 ✓	Copper Bottom #12(A)		466	217	Unsurveyed
AMC 35835 ✓	Copper Bottom #13(A)		466	218	Unsurveyed
AMC 215329 ✓	D1	606		157	Unsurveyed

CLAIMS / SECTION
THIS IS YOUR RECEIPT
AND ACKNOWLEDGMENT
PAGE 82 OF 92

OCT 4 9 44 AM '89
REC'D 11/10/00 11:00 AM

BLM Serial Number	Name	Docket	Book	Page	Section, Township & Range
AMC 215330 ✓	D2	606		159	Unsurveyed
AMC 215331 ✓	D3	606		161	Unsurveyed
AMC 215332 ✓	D4	606		163	Unsurveyed
AMC 215333 ✓	D5	606		165	Unsurveyed
AMC 215334 ✓	D6	606		167	Unsurveyed
AMC 215335 ✓	D7	606		169	Unsurveyed
AMC 215336 ✓	D8	606		171	Unsurveyed
AMC 215337 ✓	D9	606		173	Unsurveyed
AMC 215338 ✓	D10	606		175	Unsurveyed
AMC 215339 ✓	D11	606		177	Unsurveyed
AMC 215340 ✓	D12	606		179	Unsurveyed
AMC 215341 ✓	D13	606		181	Unsurveyed
AMC 215342 ✓	D14	606		183	Unsurveyed
AMC 215343 ✓	D15	606		185	Unsurveyed
AMC 215344 ✓	D16	606		187	Unsurveyed
AMC 215345 ✓	D17	606		189	Unsurveyed

CLAIMS/SECTION RECEIVED
THIS IS YOUR RECEIPT
AND ACKNOWLEDGMENT
PAGE 23 OF 34

OCT 4 9 44 AM '89

That said claims are contiguous, comprising a group.

That between the 29th day of August, 1989 and the 30th day of August, 1989 at least \$100.00 worth of work and improvements were done and performed upon or for the benefit of each of said claims for the year ending September 1, 1989, not including the location work on any of said claims; that said work and improvements were made by and at the expense of Magma Copper Company, Pinto Valley Division, a corporation organized under the laws of the State of Delaware and qualified to transact business in Gila County, Arizona, which is the owner of said claims; that the work and improvements were made for the purpose of complying with the laws of the United States pertaining to assessment or annual work, and that F. Lewis, D. Ruiz and A. Angel, employees of O'Keefe Drilling Company, P. O. Box 3810, Montana 59710 and were the men employed by, or for, the owner and who labored upon said claims and did said work and improvements; that said work and improvements were as follows, to wit: Drilled exploratory drill hole "Cowboy No. 9" from 0 to 670 feet at a cost of \$8,365.00.


MAGMA COPPER COMPANY
Pinto Valley Division

Ruben A. Santellanes
Ruben A. Santellanes

SUBSCRIBED AND SWORN to before me this 27 day of September, 1989.

Joyce B. Benteau
Notary Public

My Commission Expires: 8/2/90



AFFIDAVIT OF PERFORMANCE OF ANNUAL WORK — ARIZONA

35795
39092
26577
131768
48124
CL

STATE OF ARIZONA)
) ss.
COUNTY OF GILA)

I, Peter W. Anderson, being duly sworn, deposes and says that he is a citizen of the United States and more than eighteen years of age, resides at P.O. Box 4444, Claypool, Arizona 85532, is personally acquainted with the mining claims described in Exhibit "A" attached hereto, situated in Globe-Miami Mining District, Gila County, Arizona.

The location of the claims by Township, Range, and Section, the book and page numbers wherein the original or latest amended location of each claim is recorded and the Bureau of Land Management serial numbers are shown on Exhibit "A", attached.

That between the 1st day of September, 1987 and September 1, 1988, at least one hundred dollars (\$100.00) worth of work and improvements per claim were done and performed upon said claims, not including the location work of said claims, for assessment year ending September 1, 1988; that said work and improvements were made for the benefit of all the claims listed in said Exhibit "A", and all of said claims are contiguous. Such work and improvements were made by and at the expense of Cyprus Miami Mining Corporation, owner of said claims for the purpose of complying with the laws of the United States pertaining to assessment or annual work, the same being as follows: Persons who performed the work were Boyles Brothers Drilling Company. Work performed was deepened Drill Hole 252 from 594 ft. to 1,020 ft.

The Affidavit is duly authorized by Cyprus Miami Mining Corporation to make this Affidavit.

Peter W. Anderson

P. O. Box 3299
9100 E. Mineral Circle
Englewood, Colorado 80155
Attn: J. J. Bensing
Supervisor, Property Management

RECEIVED
BLM. AZ STATE OFFICE
NOV 10 08 AM '88
PHOENIX, ARIZONA

STATE OF ARIZONA)
) ss.
County of Gila)

SUBSCRIBED AND SWORN to before me this 29th day of November, 1988.

RECEIVED
BLM. AZ STATE OFFICE
DEC 1 10 34 AM '88
PHOENIX, ARIZONA

Marion E. Stappard

Notary Public in and for
the State of Arizona

My commission expires: 8-17-90

STATE OF ARIZONA

County of Gila

EXHIBIT "A" to Affidavit of Performance of Annual Work subscribed and sworn to by Peter W. Anderson, dated 29 November 1988 relative to the following unpatented mining claims situated in the Globe-Miami Mining District, Gila County, Arizona, the location notices of which are filed in the office of the County Recorder of said County, and assigned serial numbers by Bureau of Land Management as follows:

Claim Name	Records of Gila County		Amended		B.L.M. Serial No.
	Book	Page	Book	Page	
Quartz Site No. 4 (A)	466	188			A MC 35795 ✓
Quartz Site No. 5 (A)	466	187			A MC 35796 ✓
Quartz Site No. 6 (A)	466	186			A MC 35797 ✓
Quartz Site No. 7 (A)	466	185			A MC 35798 ✓
Quartz Site No. 8 (A)	466	184			A MC 35799 ✓
Quartz Site #25 (A)	466	220			A MC 35817 ✓
Quartz Site #26 (A)	466	221			A MC 35818 ✓
Quartz Site #27 (A)	466	166			A MC 35819 ✓
Hardrock No. 1 (A)	466	200			A MC 35822 ✓
Hardrock No. 2 (A)	466	193			A MC 35823 ✓
Moonlight (A)	466	196			A MC 35826 ✓
Black Oak (A)	466	199			A MC 35827 ✓
Black Oak No. 2 (A)	466	198			A MC 35828 ✓
Black Oak No. 3 (A)	466	197			A MC 35829 ✓
Pinto Copper Fraction (A)	466	204			A MC 35837 ✓
Pinto Copper No.1 (A)	466	210			A MC 35838 ✓
Pinto Copper No.2 (A)	466	211			A MC 35839 ✓
Pinto Copper No.3 (A)	466	212			A MC 35840 ✓
Pinto Copper No.4 (A)	466	213			A MC 35841 ✓
Pinto Copper No.5 (A)	466	214			A MC 35842 ✓
Pinto Copper No.6 (A)	466	219			A MC 35843 ✓
Pinto Copper No.7 (A)	466	222			A MC 35844 ✓
Pinto Copper No.8 (A)	466	223			A MC 35845 ✓
Pinto Copper No.9 (A)	466	205			A MC 35846 ✓
Pinto Copper No.10 (A)	466	206			A MC 35847 ✓
Pinto Copper No.11 (A)	466	207			A MC 35848 ✓
Pinto Copper No.12 (A)	466	208			A MC 35849 ✓
Pinto Copper No.13 (A)	466	209			A MC 35850 ✓
Kay 1	262	305	471	40	A MC 39092 ✓
Kay 2	262	306	471	41	A MC 39093 ✓
Kay 3	262	307	471	42	A MC 39094 ✓
Kay 4	262	308	471	43	A MC 39095 ✓
Kay 5	262	309	471	44	A MC 39096 ✓
Kay 6	262	310	471	45	A MC 39097 ✓

(Cont'd)

RECEIVED
 B.L.M. AZ STATE OFFICE
 DEC 1 10 08 AM '88
 PHOENIX, ARIZONA

EXHIBIT "A"

Records of Gila County

Claim Name	Book Page		Amended Book Page		B.L.M. Serial No.
	Book	Page	Book	Page	
Kay 7	262	311	471	46	A MC 39098 ✓
Kay 8	262	312	471	47	A MC 39099 ✓
Kay 9	262	313	471	48	A MC 39100 ✓
Kay 10	262	314	471	49	A MC 39101 ✓
Kay 11	262	315	471	50	A MC 39102 ✓
Kay 12	262	316	471	51	A MC 39103 ✓
Kay 13	262	317	471	52	A MC 39104 ✓
Kay 14	262	318	471	53	A MC 39105 ✓
Kay 15	262	319	471	54	A MC 39106 ✓
Kay 16	262	320	471	55	A MC 39107 ✓
Kay 17	262	321	471	56	A MC 39108 ✓
Kay 18	262	322	471	57	A MC 39109 ✓
Kay 19	262	323	471	58	A MC 39110 ✓
Kay 20	262	324	471	59	A MC 39111 ✓
Kay 21	262	325	471	60	A MC 39112 ✓
Kay 22	262	326	471	61	A MC 39113 ✓
Kay 23	262	327	471	62	A MC 39114 ✓
Kay 50	262	352	471	85	A MC 39137 ✓
Kay 51	262	353	471	86	A MC 39138 ✓
Kay 52	262	354	471	87	A MC 39139 ✓
Kay 53	262	355	471	88	A MC 39140 ✓
Kay 54	262	356	471	89	A MC 39141 ✓
Kay 55	262	357	471	90	A MC 39142 ✓
Kay 56	262	358	471	91	A MC 39143 ✓
Kay 57	262	359	471	92	A MC 39144 ✓
Kay 58	262	360	471	93	A MC 39145 ✓
Kay 81	264	328	471	110	A MC 39162 ✓
Kay 82	264	329	471	111	A MC 39163 ✓
Kay 85	262	373	471	113	A MC 39165 ✓
Kay 86	262	374	471	114	A MC 39166 ✓
Kay 87	262	375	471	115	A MC 39167 ✓
Kay 88	262	376	471	116	A MC 39168 ✓
Kay 89	262	377	471	117	A MC 39169 ✓
Kay 90	262	378	471	118	A MC 39170 ✓
Kay 91	262	379	471	119	A MC 39171 ✓
Kay 92	262	380	471	120	A MC 39172 ✓
Kay 93	262	381	471	121	A MC 39173 ✓
Kay 94	262	382	471	122	A MC 39174 ✓
Kay 95	262	383	471	123	A MC 39175 ✓
Kay 96	262	384	471	124	A MC 39176 ✓
Kay 97	262	385	471	125	A MC 39177 ✓
Kay 98	262	386	471	126	A MC 39178 ✓
Kay 99	262	387	471	127	A MC 39179 ✓
Kay 100	262	388	471	128	A MC 39180 ✓
Kay 101	262	389	471	129	A MC 39181 ✓

RECEIVED
 B.L.M. AZ STATE OFFICE
 PHOENIX, ARIZONA
 NOV 31 10 08 AM '88

(Cont'd)

Claim Name	Records of Gila County				B.L.M. Serial No.
	Book	Page	Amended Book	Page	
Kay 102	262	390	471	130	A MC 39182 ✓
Kay 103	262	391	471	131	A MC 39183 ✓
Kay 104	262	392	471	132	A MC 39184 ✓
Kay 108	262	396	471	133	A MC 39185 ✓
Kay 109	270	267	471	134	A MC 39186 ✓
Kay 110	270	268	471	135	A MC 39187 ✓
Kay 111	270	269	471	136	A MC 39188 ✓
Kay 112	270	270	471	137	A MC 39189 ✓
Kay 113	270	271	471	138	A MC 39190 ✓
Kay 114	270	272	471	139	A MC 39191 ✓
Kay 142	536	11			A MC 131768 ✓
Kay 143	536	13			A MC 131769 ✓
<u>Docket</u>					
Deserter	20	16	24	239	A MC 48124 ✓
Chief #3	25	79	24	240	A MC 48125 ✓
Chief #4	25	80	24	241	A MC 48126 ✓
Chief #5	25	81	24	242	A MC 48127 ✓
Chief #6	25	82	24	243	A MC 48128 ✓
CHIEF FRACTION	694	559			A MC 265777 ✓

 LAND SUBDIVISION LOCATION: Sections 9, 10, 14, 15, 16, 21, 22, 27,
 & 28, Township 1 North, Range 14 East,
 G.&S.R.M., Gila County, Arizona.

RECEIVED
 B.L.M. AZ STATE OFFICE
 NOV 31 10 08 AM '88
 PHOENIX, ARIZONA

RECEIVED
 B.L.M. AZ STATE OFFICE
 DEC 1 10 34 AM '88
 PHOENIX, ARIZONA

\$10.00 + \$4.00 + \$1.00
3:00 CH #0092844

570047

DOCKET 752, PAGE 786

STATE OF ARIZONA, County of Gila, ss;
I do hereby certify that the within instrument was filed and recorded at request of Cyprus Miami Mining Corporation.

Date Nov. 30, 1988 Time 3:00 P. M., Docket 752 Official Records Page 786 - 789

Record of Gila County, Arizona.
WITNESS my hand and official seal the day and year first above written.

Cyprus Miami Mining Corp.
P.O. Box 4444
Claypool, Az. 85532

MARY V. DE PAOLI, County Recorder

MICROFILMED
COMPARED

By Bridgette [Signature] Deputy

35792
39092
265779 48023
131760
RECEIVED
B.L.M. AZ STATE OFFICE
DEC 12 8 00 AM '88
HOHENL, ARIZONA

AFFIDAVIT OF PERFORMANCE OF ANNUAL WORK - ARIZONA

STATE OF ARIZONA)
COUNTY OF GILA) ss.

I, Peter W. Anderson, being duly sworn, deposes and says that he is a citizen of the United States and more than eighteen years of age, resides at P.O. Box 4444, Claypool, Arizona 85532, is personally acquainted with the mining claims described in Exhibit "A" attached hereto, situated in Globe-Miami Mining District, Gila County, Arizona.

The location of the claims by Township, Range, and Section, the book and page numbers wherein the original or latest amended location of each claim is recorded and the Bureau of Land Management serial numbers are shown on Exhibit "A", attached.

That between the 1st day of September, 1987 and September 1, 1988, at least one hundred dollars (\$100.00) worth of work and improvements per claim were done and performed upon said claims, not including the location work of said claims, for assessment year ending September 1, 1988; that said work and improvements were made for the benefit of all the claims listed in said Exhibit "A", and all of said claims are contiguous. Such work and improvements were made by and at the expense of Cyprus Miami Mining Corporation, owner of said claims for the purpose of complying with the laws of the United States pertaining to assessment or annual work, the same being as follows: Persons who performed the work were Boyles Brothers Drilling Company. Work performed was deepened Drill Hole 252 from 594 ft. to 1,020 ft.

The Affidavit is duly authorized by Cyprus Miami Mining Corporation to make this Affidavit.

Peter W. Anderson
P. O. Box 3299
9100 E. Mineral Circle
Englewood, Colorado 80155
Attn: J. J. Bensing
Supervisor, Property Management

STATE OF ARIZONA)
County of Gila) ss.

SUBSCRIBED AND SWORN to before me this 29th day of November, 1988.

Barian E. D. Pappard
Notary Public in and for
the State of Arizona

My commission expires: 8-17-90



STATE OF ARIZONA

County of Gila

EXHIBIT "A" to Affidavit of Performance of Annual Work subscribed and sworn to by Peter W. Anderson, dated 29 November 1988 relative to the following unpatented mining claims situated in the Globe-Miami Mining District, Gila County, Arizona, the location notices of which are filed in the office of the County Recorder of said County, and assigned serial numbers by Bureau of Land Management as follows:

Claim Name	Records of Gila County		Amended		B.L.M. Serial No.
	Book	Page	Book	Page	
Quartz Site No. 4 (A)	466	188			A MC 35795 —
Quartz Site No. 5 (A)	466	187			A MC 35796.
Quartz Site No. 6 (A) ✓	466	186			A MC 35797.
Quartz Site No. 7 (A)	466	185			A MC 35798.
Quartz Site No. 8 (A)	466	184			A MC 35799 —
Quartz Site #25 (A) ✓	466	220			A MC 35817 ✓
Quartz Site #26 (A) ✓	466	221			A MC 35818 .
Quartz Site #27 (A) ✓	466	166			A MC 35819 —
Hardrock No. 1 (A) ✓	466	200			A MC 35822 —
Hardrock No. 2 (A) ✓	466	193			A MC 35823 —
Moonlight (A) ✓	466	196			A MC 35826 —
Black Oak (A) ✓	466	199			A MC 35827 .
Black Oak No. 2 (A) ✓	466	198			A MC 35828 .
Black Oak No. 3 (A) ✓	466	197			A MC 35829 ✓
Pinto Copper Fraction (A) ✓	466	204			A MC 35837 —
Pinto Copper No.1 (A) ✓	466	210			A MC 35838 .
Pinto Copper No.2 (A) ✓	466	211			A MC 35839 .
Pinto Copper No.3 (A) ✓	466	212			A MC 35840 .
Pinto Copper No.4 (A) ✓	466	213			A MC 35841 .
Pinto Copper No.5 (A) ✓	466	214			A MC 35842 .
Pinto Copper No.6 (A) ✓	466	219			A MC 35843 .
Pinto Copper No.7 (A) ✓	466	222			A MC 35844 .
Pinto Copper No.8 (A) ✓	466	223			A MC 35845 .
Pinto Copper No.9 (A) ✓	466	205			A MC 35846 .
Pinto Copper No.10 (A) ✓	466	206			A MC 35847 .
Pinto Copper No.11 (A) ✓	466	207			A MC 35848 .
Pinto Copper No.12 (A) ✓	466	208			A MC 35849 .
Pinto Copper No.13 (A) ✓	466	209			A MC 35850 ✓
Kay 1	262	305	471	40	A MC 39092 —
Kay 2	262	306	471	41	A MC 39093 .
Kay 3	262	307	471	42	A MC 39094 .
Kay 4	262	308	471	43	A MC 39095 .
Kay 5	262	309	471	44	A MC 39096 .
Kay 6	262	310	471	45	A MC 39097 .

(Cont'd)

RECEIVED
B.L.M. AZ STATE OFFICE
NOV 12 8 00 AM '88
ARIZONA

EXHIBIT "A"
Page -2-

<u>Claim Name</u>	<u>Records of Gila County</u>		<u>Amended</u>		<u>B.L.M.</u>
	<u>Book</u>	<u>Page</u>	<u>Book</u>	<u>Page</u>	<u>Serial No.</u>
Kay 7	262	311	471	46	A MC 39098
Kay 8	262	312	471	47	A MC 39099
Kay 9	262	313	471	48	A MC 39100
Kay 10	262	314	471	49	A MC 39101
Kay 11	262	315	471	50	A MC 39102
Kay 12	262	316	471	51	A MC 39103
Kay 13	262	317	471	52	A MC 39104
Kay 14	262	318	471	53	A MC 39105
Kay 15	262	319	471	54	A MC 39106
Kay 16	262	320	471	55	A MC 39107
Kay 17	262	321	471	56	A MC 39108
Kay 18	262	322	471	57	A MC 39109
Kay 19	262	323	471	58	A MC 39110
Kay 20	262	324	471	59	A MC 39111
Kay 21	262	325	471	60	A MC 39112
Kay 22	262	326	471	61	A MC 39113
Kay 23 ✓	262	327	471	62	A MC 39114
Kay 50	262	352	471	85	A MC 39137
Kay 51	262	353	471	86	A MC 39138
Kay 52	262	354	471	87	A MC 39139
Kay 53	262	355	471	88	A MC 39140
Kay 54	262	356	471	89	A MC 39141
Kay 55	262	357	471	90	A MC 39142
Kay 56	262	358	471	91	A MC 39143
Kay 57	262	359	471	92	A MC 39144
Kay 58 ✓	262	360	471	93	A MC 39145
Kay 81	264	328	471	110	A MC 39162
Kay 82	264	329	471	111	A MC 39163
Kay 85	262	373	471	113	A MC 39165
Kay 86	262	374	471	114	A MC 39166
Kay 87	262	375	471	115	A MC 39167
Kay 88	262	376	471	116	A MC 39168
Kay 89	262	377	471	117	A MC 39169
Kay 90	262	378	471	118	A MC 39170
Kay 91	262	379	471	119	A MC 39171
Kay 92	262	380	471	120	A MC 39172
Kay 93	262	381	471	121	A MC 39173
Kay 94	262	382	471	122	A MC 39174
Kay 95	262	383	471	123	A MC 39175
Kay 96	262	384	471	124	A MC 39176
Kay 97	262	385	471	125	A MC 39177
Kay 98	262	386	471	126	A MC 39178
Kay 99	262	387	471	127	A MC 39179
Kay 100	262	388	471	128	A MC 39180
Kay 101	262	389	471	129	A MC 39181

RECEIVED
B.L.M. AZ STATE OFFICE
DEC 12 8 00 AM '88
ARIZONA

(Cont'd)

EXHIBIT "A"
Page -3-

Claim Name	Records of Gila County				B.L.M. Serial No.
	Book	Page	Amended Book	Page	
Kay 102	262	390	471	130	A MC 39182
Kay 103	262	391	471	131	A MC 39183
Kay 104	262	392	471	132	A MC 39184
Kay 108	262	396	471	133	A MC 39185
Kay 109	270	267	471	134	A MC 39186
Kay 110	270	268	471	135	A MC 39187
Kay 111	270	269	471	136	A MC 39188
Kay 112	270	270	471	137	A MC 39189
Kay 113	270	271	471	138	A MC 39190
Kay 114	270	272	471	139	A MC 39191
Kay 142	536	11			A MC 131768
Kay 143	536	13			A MC 131769
<u>Docket</u>					
Deserter	20	16	24	239	A MC 48124
Chief #3	25	79	24	240	A MC 48125
Chief #4	25	80	24	241	A MC 48126
Chief #5	25	81	24	242	A MC 48127
Chief #6	25	82	24	243	A MC 48128
CHIEF FRACTION	694	559			A MC 265777

LAND SUBDIVISION LOCATION: Sections 9, 10, 14, 15, 16, 21, 22, 27, & 28, Township 1 North, Range 14 East, G.&S.R.M., Gila County, Arizona.

RECEIVED
 B.L.M. AZ STATE OFFICE
 DEC 12 8 00 AM '88
 PHOENIX, ARIZONA

#1000 + #400

11:05 CA# 078761

567544

DOCKET 747 PAGE 160

STATE OF ARIZONA, County of Gila, ss:

MAGMA COPPER COMPANY

I do hereby certify that the within instrument was filed and recorded at request of

Date Sep. 21, 1988
Records of Gila County, Arizona.

Time 11:05

A. M., Docket

747

Official Records Page S. 160 - 161-A

MICROFILMED

WITNESS my hand and official seal the day and year first above written.

MARY V. DE PAOLI, County Recorder

COMPARED

Magma Copper Co.
P.O. Box 100
Miami, AZ 85539

Pick Up
Ruben Santellanes
425-7611 Ext. 279

By *Mary V. De Paoli*, Recorder.

27738

7735

28059

35792

215329

AFFIDAVIT OF LABOR PERFORMED AND IMPROVEMENTS MADE

STATE OF ARIZONA)

ss.

County of Gila)

RUBEN A. SANTELLANES, being first duly sworn according to law, deposes and says:

That he is a citizen of the United States and more than eighteen years of age, resides at Crestline in Gila County, Arizona (P.O. Box 100, Miami, Arizona), is personally acquainted with those certain lode mining claims situated in the Globe Mining District in Gila County, Arizona, of which the name, together with the number of Book and Pages of Records of Mines, or Docket and Page of Official Records, as the case may be, where the location notice is recorded in the office of the County Recorder of said Gila County, Arizona, is as follows, to wit:

BLM Serial Number	Name	Docket	Book	Page	Section, Township & Range
AMC 27738 •	Cowboy No. 1 ✓		46	15	Unsurveyed
	Amended		42	127	Unsurveyed
AMC 27739 •	Cowboy No. 2 ✓		46	16	Unsurveyed
	Amended		42	128	Unsurveyed
AMC 27740 •	Cowboy No. 3 ✓		46	17	Unsurveyed
	Amended		42	129	Unsurveyed
AMC 27741 •	Rita ✓		47	150	Unsurveyed
AMC 27742 •	Copper Site ✓		27	43	Unsurveyed
	Amended		42	124	Unsurveyed
AMC 27743 •	Pine Tree ✓		20	16	Unsurveyed
	Amended		42	126	Unsurveyed
AMC 27744 •	Copper Bottom No. 3 ✓		43	416	Unsurveyed
	Amended		42	122	Unsurveyed
AMC 27745 •	Copper Bottom No. 4 ✓		43	417	Unsurveyed
	Amended		42	123	Unsurveyed
AMC 27746 •	Pinon ✓		47	149	Unsurveyed
AMC 27747 •	Hammer ✓		47	147	Unsurveyed
AMC 27748 •	Joan ✓		47	148	Unsurveyed
AMC 27749 •	Southern Cross ✓		47	151	Unsurveyed
AMC 27750 •	Midnight Test ✓		27	226	Unsurveyed
	Amended		42	125	Unsurveyed
AMC 27756 •	Hill No. 1 ✓	280		9	Unsurveyed

RECEIVED
B.L.M. AZ STATE OFFICE
PHOENIX, ARIZONA
OCT 5 9 16 AM '88

BLM Serial Number	Name	Docket	Book	Page	Section, Township & Range
AMC 27757	Hill No. 2 ✓	280		10	Unsurveyed
AMC 27758	Hill No. 3 ✓	280		11	Unsurveyed
AMC 27759	Hill No. 4 ✓	280		12	Unsurveyed
AMC 27760	Hill No. 5 ✓	280		13	Unsurveyed
AMC 27761	Hill No. 6 ✓	280		14	Unsurveyed
AMC 27762	Hill No. 7 ✓	280		15	Unsurveyed
AMC 27763	Hill No. 8 ✓	280		16	Unsurveyed
AMC 27764	Hill No. 9 ✓	280		17	Unsurveyed
AMC 27765	Hill No. 10 ✓	280		18	Unsurveyed
AMC 27751	Copper Bottom No. 1 ✓		43	414	Unsurveyed
	Amended		42	195	Unsurveyed
AMC 27752	Copper Bottom No. 6 ✓		43	419	Unsurveyed
	Amended		42	194	Unsurveyed
AMC 27753	Copper Bottom No. 8 ✓		47	385	Unsurveyed
AMC 27754	Copper Bottom No. 9 ✓		47	386	Unsurveyed
AMC 27755	Copper Bottom No. 10 ✓		47	387	Unsurveyed
AMC 7735	Mary No. 1 ✓	426		246	Unsurveyed
AMC 7736	Mary No. 2 ✓	426		247	Unsurveyed
AMC 7737	Mary No. 3 ✓	426		248	Unsurveyed
AMC 7738	Mary No. 4 ✓	426		249	Unsurveyed
AMC 7739	Mary No. 5 ✓	426		250	Unsurveyed
AMC 7740	Mary No. 6 ✓	426		251	Unsurveyed
AMC 28059	Zee No. 2 ✓	284		855	Unsurveyed
AMC 35792	Quartz Site (A) ✓		466	191	Unsurveyed
AMC 35793	Quartz Site No. 2(A) ✓		466	190	Unsurveyed
AMC 35794	Quartz Site No. 3(A) ✓		466	189	Unsurveyed
AMC 35800	Quartz Site No. 9(A) ✓		466	183	Unsurveyed
AMC 35801	Quartz Site No. 10(A) ✓		466	182	Unsurveyed
AMC 35802	Quartz Site No. 11(A) ✓		466	181	Unsurveyed
AMC 35803	Quartz Site No. 12(A) ✓		466	180	Unsurveyed
AMC 35804	Quartz Site No. 13(A) ✓		466	179	Unsurveyed
AMC 35805	Quartz Site No. 14(A) ✓		466	178	Unsurveyed
AMC 35806	Quartz Site No. 15(A) ✓		466	177	Unsurveyed
AMC 35807	Quartz Site No. 16(A) ✓		466	176	Unsurveyed
AMC 35808	Quartz Site No. 17(A) ✓		466	175	Unsurveyed
AMC 35809	Quartz Site No. 18(A) ✓		466	174	Unsurveyed
AMC 35810	Quartz Site No. 19(A) ✓		466	173	Unsurveyed
AMC 35811	Quartz Site No. 20(A) ✓		466	172	Unsurveyed
AMC 35812	Quartz Site No. 21(A) ✓		466	171	Unsurveyed
AMC 35813	Quartz Site No. 22(A) ✓		466	170	Unsurveyed
AMC 35814	Quartz Site No. 23(A) ✓		466	169	Unsurveyed
AMC 35815	Quartz Site No. 24(A) ✓		466	168	Unsurveyed
AMC 35816	Quartz Site No. 25(A) ✓		466	167	Unsurveyed
AMC 35820	Quartz Site #28(A) ✓		466	165	Unsurveyed
AMC 35821	Silver Bell (A) ✓		466	192	Unsurveyed
AMC 35824	Janie No. 1(A) ✓		466	194	Unsurveyed
AMC 35825	Janie No. 2(A) ✓		466	195	Unsurveyed
AMC 35830	Copper Bottom #2(A) ✓		466	202	Unsurveyed
AMC 35831	Copper Bottom #5(A) ✓		466	215	Unsurveyed
AMC 35832	Copper Bottom #7(A) ✓		466	201	Unsurveyed
AMC 35833	Copper Bottom #11(A) ✓		466	216	Unsurveyed
AMC 35834	Copper Bottom #12(A) ✓		466	217	Unsurveyed
AMC 35835	Copper Bottom #13(A) ✓		466	218	Unsurveyed
AMC 215329	D1 ✓	606		157	Unsurveyed

RECEIVED
 B.L.M. AZ STATE OFFICE
 PHOENIX, ARIZONA
 Oct 5 5 16 AM '88

BLM Serial Number	Name	Docket	Book	Page	Section, Township & Range
AMC 215330	D2 ✓	606		159	Unsurveyed
AMC 215331	D3 ✓	606		161	Unsurveyed
AMC 215332	D4 ✓	606		163	Unsurveyed
AMC 215333	D5 ✓	606		165	Unsurveyed
AMC 215334	D6 ✓	606		167	Unsurveyed
AMC 215335	D7 ✓	606		169	Unsurveyed
AMC 215336	D8 ✓	606		171	Unsurveyed
AMC 215337	D9 ✓	606		173	Unsurveyed
AMC 215338	D10 ✓	606		175	Unsurveyed
AMC 215339	D11 ✓	606		177	Unsurveyed
AMC 215340	D12 ✓	606		179	Unsurveyed
AMC 215341	D13 ✓	606		181	Unsurveyed
AMC 215342	D14 ✓	606		183	Unsurveyed
AMC 215343	D15 ✓	606		185	Unsurveyed
AMC 215344	D16 ✓	606		187	Unsurveyed
AMC 215345	D17 ✓	606		189	Unsurveyed

RECEIVED
 B.L.M. AZ STATE OFFICE
 OCT 3 9 16 AM '88
 PHOENIX, ARIZONA

That said claims are contiguous, comprising a group.

That between the 10th day of August, 1988 and the 30th day of August, 1988 at least \$100.00 worth of work and improvements were done and performed upon or for the benefit of each of said claims for the year ending September 1, 1988, not including the location work on any of said claims; that said work and improvements were made by and at the expense of Magma Copper Company, Pinto Valley Division, a corporation organized under the laws of the State of Delaware and qualified to transact business in Gila County, Arizona, which is the owner of said claims; that the work and improvements were made for the purpose of complying with the laws of the United States pertaining to assessment or annual work, and that F. Lewis, R. Waterfield and B. Osborn, employees of O'Keefe Drilling Company, P. O. Box 3810, Montana 59710 and D. Dalmolin, an employee of DalMolin Excavating Company of Globe, Arizona, were men employed by, or for, the owner and who labored upon said claims and did said work and improvements; that said work and improvements were as follows, to wit: Drilled exploratory drill hole "Cowboy No. 8" from 0 to 600 feet at a cost of \$7,720.00. Access road repair, drill site grading and drainage control at a cost of \$533.52.

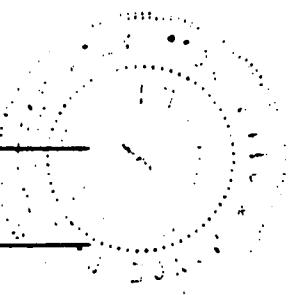
MAGMA COPPER COMPANY
 Pinto Valley Division

Ruben A. Santellanes
 Ruben A. Santellanes

SUBSCRIBED AND SWORN to before me this 21 day of September, 1988.

[Signature]
 Notary Public

My Commission Expires: 9/21/88



STATE OF ARIZONA, County of Gila: ss. I do hereby certify that the within instrument was filed and recorded at request of MAGMA COPPER COMPANY, Pinto Valley Division

Oct. 23, 1987 Time 1:15 P. M., Docket 718 Official Records Pages 255 - 257

215329
7735
27738
28059
35792

Records of Gila County, Arizona. WITNESS my hand and official seal this day and year first above written. Compared MICROFILMED

MARY V. DE PAOLI, County Recorder By Nancy Snyder Deputy

Pick up 425-7611, Ext 279 (Ruben)

RECEIVED
BLM AZ STATE OFFICE
NOV 5 9 09 AM '87
PHOENIX, ARIZONA

AFFIDAVIT OF LABOR PERFORMED AND IMPROVEMENTS MADE

STATE OF ARIZONA)
County of Gila) ss.

RUBEN A. SANTELLANES, being first duly sworn according to law, deposes and says:

That he is a citizen of the United States and more than eighteen years of age, resides at Crestline in Gila County, Arizona (P.O. Box 100, Miami, Arizona), is personally acquainted with those certain lode mining claims situated in the Globe Mining District in Gila County, Arizona, of which the name, together with the number of Book and Pages of Records of Mines, or Docket and Page of Official Records, as the case may be, where the location notice is recorded in the office of the County Recorder of said Gila County, Arizona, is as follows, to wit:

BLM Serial Number	Name	Docket	Book	Page	Section, Township & Range
AMC 27738	Cowboy No. 1		46	15	Unsurveyed
	Amended		42	127	Unsurveyed
AMC 27739	Cowboy No. 2		46	16	Unsurveyed
	Amended		42	128	Unsurveyed
AMC 27740	Cowboy No. 3		46	17	Unsurveyed
	Amended		42	129	Unsurveyed
AMC 27741	Rita		47	150	Unsurveyed
AMC 27742	Copper Site		27	43	Unsurveyed
	Amended		42	124	Unsurveyed
AMC 27743	Pine Tree		20	16	Unsurveyed
	Amended		42	126	Unsurveyed
AMC 27744	Copper Bottom No. 3		43	416	Unsurveyed
	Amended		42	122	Unsurveyed
AMC 27745	Copper Bottom No. 4		43	417	Unsurveyed
	Amended		42	123	Unsurveyed
AMC 27746	Pinon		47	149	Unsurveyed
AMC 27747	Hammer		47	147	Unsurveyed
AMC 27748	Joan		47	148	Unsurveyed
AMC 27749	Southern Cross		47	151	Unsurveyed
AMC 27750	Midnight Test		27	226	Unsurveyed
	Amended		42	125	Unsurveyed
AMC 27756	Hill No. 1	280		9	Unsurveyed
AMC 27757	Hill No. 2	280		10	Unsurveyed
AMC 27758	Hill No. 3	280		11	Unsurveyed
AMC 27759	Hill No. 4	280		12	Unsurveyed
AMC 27760	Hill No. 5	280		13	Unsurveyed
AMC 27761	Hill No. 6	280		14	Unsurveyed

BLM Serial Number	Name	Docket	Book	Page	Section, Township & Range
AMC 27762	Hill No. 7	280		15	Unsurveyed
AMC 27763	Hill No. 8	280		16	Unsurveyed
AMC 27764	Hill No. 9	280		17	Unsurveyed
AMC 27765	Hill No. 10	280		18	Unsurveyed
AMC 27751	Copper Bottom No. 1		43	414	Unsurveyed
	Amended		42	195	Unsurveyed
AMC 27752	Copper Bottom No. 6		43	419	Unsurveyed
	Amended		42	194	Unsurveyed
AMC 27753	Copper Bottom No. 8		47	385	Unsurveyed
AMC 27754	Copper Bottom No. 9		47	386	Unsurveyed
AMC 27755	Copper Bottom No. 10		47	387	Unsurveyed
AMC 7735	Mary No. 1	426		246	Unsurveyed
AMC 7736	Mary No. 2	426		247	Unsurveyed
AMC 7737	Mary No. 3	426		248	Unsurveyed
AMC 7738	Mary No. 4	426		249	Unsurveyed
AMC 7739	Mary No. 5	426		250	Unsurveyed
AMC 7740	Mary No. 6	426		251	Unsurveyed
AMC 28059	Zee No. 2	284		855	Unsurveyed
AMC 35792	Quartz Site (A)		466	191	Unsurveyed
AMC 35793	Quartz Site No. 2(A)		466	190	Unsurveyed
AMC 35794	Quartz Site No. 3(A)		466	189	Unsurveyed
AMC 35800	Quartz Site No. 9(A)		466	183	Unsurveyed
AMC 35801	Quartz Site No. 10(A)		466	182	Unsurveyed
AMC 35802	Quartz Site No. 11(A)		466	181	Unsurveyed
AMC 35803	Quartz Site No. 12(A)		466	180	Unsurveyed
AMC 35804	Quartz Site No. 13(A)		466	179	Unsurveyed
AMC 35805	Quartz Site No. 14(A)		466	178	Unsurveyed
AMC 35806	Quartz Site No. 15(A)		466	177	Unsurveyed
AMC 35807	Quartz Site No. 16(A)		466	176	Unsurveyed
AMC 35808	Quartz Site No. 17(A)		466	175	Unsurveyed
AMC 35809	Quartz Site No. 18(A)		466	174	Unsurveyed
AMC 35810	Quartz Site No. 19(A)		466	173	Unsurveyed
AMC 35811	Quartz Site No. 20(A)		466	172	Unsurveyed
AMC 35812	Quartz Site No. 21(A)		466	171	Unsurveyed
AMC 35813	Quartz Site No. 22(A)		466	170	Unsurveyed
AMC 35814	Quartz Site No. 23(A)		466	169	Unsurveyed
AMC 35815	Quartz Site No. 24(A)		466	168	Unsurveyed
AMC 35816	Quartz Site No. 25(A)		466	167	Unsurveyed
AMC 35820	Quartz Site #28(A)		466	165	Unsurveyed
AMC 35821	Silver Bell (A)		466	192	Unsurveyed
AMC 35824	Janie No. 1(A)		466	194	Unsurveyed
AMC 35825	Janie No. 2(A)		466	195	Unsurveyed
AMC 35830	Copper Bottom #2(A)		466	202	Unsurveyed
AMC 35831	Copper Bottom #5(A)		466	215	Unsurveyed
AMC 35832	Copper Bottom #7(A)		466	201	Unsurveyed
AMC 35833	Copper Bottom #11(A)		466	216	Unsurveyed
AMC 35834	Copper Bottom #12(A)		466	217	Unsurveyed
AMC 35835	Copper Bottom #13(A)		466	218	Unsurveyed
AMC 215329	D1	606		157	Unsurveyed
AMC 215330	D2	606		159	Unsurveyed
AMC 215331	D3	606		161	Unsurveyed
AMC 215332	D4	606		163	Unsurveyed
AMC 215333	D5	606		165	Unsurveyed
AMC 215334	D6	606		167	Unsurveyed
AMC 215335	D7	606		169	Unsurveyed
AMC 215336	D8	606		171	Unsurveyed
AMC 215337	D9	606		173	Unsurveyed
AMC 215338	D10	606		175	Unsurveyed
AMC 215339	D11	606		177	Unsurveyed
AMC 215340	D12	606		179	Unsurveyed
AMC 215341	D13	606		181	Unsurveyed
AMC 215342	D14	606		183	Unsurveyed
AMC 215343	D15	606		185	Unsurveyed
AMC 215344	D16	606		187	Unsurveyed
AMC 215345	D17	606		189	Unsurveyed

That said claims are contiguous, comprising a group.

That between the 6th day of May, 1987 and the 13th day of May,

1987 at least \$100.00 worth of work and improvements were done and performed

RECEIVED
BLM BUREAU OFFICE
NOV 5 9 12 AM '87
PHOENIX, ARIZONA

upon or for the benefit of each of said claims for the year ending September 1, 1987, not including the location work on any of said claims; that said work and improvements were made by and at the expense of Magma Copper Company, Pinto Valley Division, a corporation organized under the laws of the State of Delaware and qualified to transact business in Gila County, Arizona, which is the owner of said claims; that the work and improvements were made for the purpose of complying with the laws of the United States pertaining to assessment or annual work; that J. Kellerman, R. Barreras, R. Contreras and F. Rodriguez, employees of Joy Manufacturing Company, 707 Blvd., La Porte, Indiana, were the men employed by, or for, the owner and who labored upon said claims and did said work and improvements; that said work and improvements were as follows, to wit:

Drilled exploratory drill hole "Cowboy No. 7" located on the Joan Claim from 0 to 460 feet at a cost of \$8,204.00.

MAGMA COPPER COMPANY
Pinto Valley Division

Ruben A. Santellanes


RUBEN A. SANTELLANES

SUBSCRIBED AND SWORN to before me this 28 day of September, 1987.

Joyce B. Buntan

Notary Public

My Commission Expires: 8/2/90



RECEIVED
BLM DISTRICT OFFICE
NOV 5 9 12 AM '87
PHOENIX, ARIZONA

35795
35817
39092
39137
39162
131768
48124
265777
gi

AFFIDAVIT OF PERFORMANCE OF ANNUAL WORK

RECEIVED
B.L.M. AZ STATE OFFICE

SEP 28 1987

7:45 A.M.
PHOENIX, ARIZONA

STATE OF ARIZONA)
) ss.
County of Gila)

Thomas J. Montgomery, being duly sworn, deposes and says:

That he is a citizen of the United States and more than eighteen years of age, resides at Globe, in Gila County, Arizona, and is personally acquainted with the unpatented mining claims listed in Exhibit "A", attached hereto and by this reference made a part hereof, situated in the Globe-Miami Mining District in Gila County, Arizona, the location notices of which are recorded in the office of the County Recorder of said County and assigned serial numbers by Bureau of Land Management as set forth in said Exhibit "A".


That between June 30, 1987, and August 17, 1987, at least one hundred dollars (\$100.00) worth of work and improvements per claim were done and performed upon said claims, not including the location work of said claims, for assessment year ending 1 September 1987; that said work and improvements were done for the benefit of all the claims listed in said Exhibit "A" and all of said claims are contiguous.

Such work and improvements were made by and at the expense of Inspiration Consolidated Copper Company, owner of said claims, for the purpose of complying with the laws of the United States pertaining to assessment or annual work; and Bryant Construction Company of Superior, Arizona, and O'Keefe Drilling Company of Globe, Arizona (contractors), were the persons employed by Inspiration Consolidated Copper Company and who labored upon said claims and did said work and improvements, the same being as follows, to-wit: Road construction, drilling and associated activities.

Thomas J. Montgomery
Thomas J. Montgomery
Property Superintendent
Inspiration Consolidated
Copper Company

SUBSCRIBED AND SWORN to before me this 15th day of September 1987.

Judy Boston
Notary Public



My commission expires:
2 March 1991

SEP 28 1987

STATE OF ARIZONA

County of Gila

7:45 A.M.
PHOENIX, ARIZONA

EXHIBIT "A" to Affidavit of Performance of Annual Work subscribed and sworn to by Thomas J. Montgomery, dated 15 September 1987, relative to the following unpatented mining claims situated in the Globe-Miami Mining District, Gila County, Arizona, the location notices of which are filed in the office of the County Recorder of said County, and assigned serial numbers by Bureau of Land Management as follows:

Claim Name	Records of Gila County		Amended		B.L.M. Serial No.
	Book	Page	Book	Page	
Quartz Site No. 4 (A)	466	188			A MC 35795-
Quartz Site No. 5 (A)	466	187			A MC 35796-
Quartz Site No. 6 (A)	466	186			A MC 35797-
Quartz Site No. 7 (A)	466	185			A MC 35798-
Quartz Site No. 8 (A)	466	184			A MC 35799-
Quartz Site #25 (A)	466	220			A MC 35817-
Quartz Site #26 (A)	466	221			A MC 35818-
Quartz Site #27 (A)	466	166			A MC 35819-
Hardrock No. 1 (A)	466	200			A MC 35822
Hardrock No. 2 (A)	466	193			A MC 35823
Moonlight (A)	466	196			A MC 35826
Black Oak (A)	466	199			A MC 35827
Black Oak No. 2 (A)	466	198			A MC 35828
Black Oak No. 3 (A)	466	197			A MC 35829
Pinto Copper Fraction (A)	466	204			A MC 35837
Pinto Copper No.1 (A)	466	210			A MC 35838
Pinto Copper No.2 (A)	466	211			A MC 35839
Pinto Copper No.3 (A)	466	212			A MC 35840.
Pinto Copper No.4 (A)	466	213			A MC 35841.
Pinto Copper No.5 (A)	466	214			A MC 35842.
Pinto Copper No.6 (A)	466	219			A MC 35843.
Pinto Copper No.7 (A)	466	222			A MC 35844.
Pinto Copper No.8 (A)	466	223			A MC 35845.
Pinto Copper No.9 (A)	466	205			A MC 35846.
Pinto Copper No.10 (A)	466	206			A MC 35847.
Pinto Copper No.11 (A)	466	207			A MC 35848.
Pinto Copper No.12 (A)	466	208			A MC 35849.
Pinto Copper No.13 (A)	466	209			A MC 35850.
Kay 1	262	305	471	40	A MC 39092
Kay 2	262	306	471	41	A MC 39093
Kay 3	262	307	471	42	A MC 39094
Kay 4	262	308	471	43	A MC 39095
Kay 5	262	309	471	44	A MC 39096
Kay 6	262	310	471	45	A MC 39097

(Cont'd)

RECEIVED
B.L.M. AZ STATE OFFICE

DOCKET - 714 PAGE 999

SEP 28 1987

EXHIBIT "A"

Page -2-

7:45 A.M.

PHOENIX, ~~Records~~ Records of Gila County

<u>Claim Name</u>	<u>Book Page</u>		<u>Amended</u>		<u>B.L.M.</u>
	<u>Book</u>	<u>Page</u>	<u>Book</u>	<u>Page</u>	<u>Serial No.</u>
Kay 7	262	311	471	46	A MC 39098-
Kay 8	262	312	471	47	A MC 39099-
Kay 9	262	313	471	48	A MC 39100-
Kay 10	262	314	471	49	A MC 39101-
Kay 11	262	315	471	50	A MC 39102-
Kay 12	262	316	471	51	A MC 39103-
Kay 13	262	317	471	52	A MC 39104-
Kay 14	262	318	471	53	A MC 39105-
Kay 15	262	319	471	54	A MC 39106-
Kay 16	262	320	471	55	A MC 39107-
Kay 17	262	321	471	56	A MC 39108-
Kay 18	262	322	471	57	A MC 39109-
Kay 19	262	323	471	58	A MC 39110-
Kay 20	262	324	471	59	A MC 39111-
Kay 21	262	325	471	60	A MC 39112-
Kay 22	262	326	471	61	A MC 39113-
Kay 23	262	327	471	62	A MC 39114-
Kay 50	262	352	471	85	A MC 39137-
Kay 51	262	353	471	86	A MC 39138.
Kay 52	262	354	471	87	A MC 39139.
Kay 53	262	355	471	88	A MC 39140.
Kay 54	262	356	471	89	A MC 39141.
Kay 55	262	357	471	90	A MC 39142.
Kay 56	262	358	471	91	A MC 39143.
Kay 57	262	359	471	92	A MC 39144.
Kay 58	262	360	471	93	A MC 39145.
Kay 81	264	328	471	110	A MC 39162.
Kay 82	264	329	471	111	A MC 39163.
Kay 85	262	373	471	113	A MC 39165.
Kay 86	262	374	471	114	A MC 39166.
Kay 87	262	375	471	115	A MC 39167.
Kay 88	262	376	471	116	A MC 39168.
Kay 89	262	377	471	117	A MC 39169.
Kay 90	262	378	471	118	A MC 39170.
Kay 91	262	379	471	119	A MC 39171.
Kay 92	262	380	471	120	A MC 39172.
Kay 93	262	381	471	121	A MC 39173.
Kay 94	262	382	471	122	A MC 39174.
Kay 95	262	383	471	123	A MC 39175.
Kay 96	262	384	471	124	A MC 39176.
Kay 97	262	385	471	125	A MC 39177.
Kay 98	262	386	471	126	A MC 39178.
Kay 99	262	387	471	127	A MC 39179.
Kay 100	262	388	471	128	A MC 39180.
Kay 101	262	389	471	129	A MC 39181.

(Cont'd)

RECEIVED
B.L.M. AZ STATE OFFICE

DOCKET - 714 PAGE 1000

EXHIBIT "A"
Page -3-

SEP 28 1987

7:45 A.M.
PHOENIX, ARIZONA
Records of Gila County

Claim Name	Book Page		Amended		B.L.M. Serial No.
	Book	Page	Book	Page	
Kay 102	262	390	471	130	A MC 39182.
Kay 103	262	391	471	131	A MC 39183.
Kay 104	262	392	471	132	A MC 39184.
Kay 108	262	396	471	133	A MC 39185.
Kay 109	270	267	471	134	A MC 39186.
Kay 110	270	268	471	135	A MC 39187.
Kay 111	270	269	471	136	A MC 39188.
Kay 112	270	270	471	137	A MC 39189.
Kay 113	270	271	471	138	A MC 39190.
Kay 114	270	272	471	139	A MC 39191.
Kay 142	536	11			A MC 131768
Kay 143	536	13			A MC 131769

Docket

Deserter	20	16	24	239	A MC 48124
Chief #3	25	79	24	240	A MC 48125
Chief #4	25	80	24	241	A MC 48126
Chief #5	25	81	24	242	A MC 48127
Chief #6	25	82	24	243	A MC 48128
CHIEF FRACTION	694	559			A MC 265777

LAND SUBDIVISION LOCATION: Sections 9, 10, 14, 15, 16, 21, 22, 27, & 28, Township 1 North, Range 14 East, G.&S.R.M., Gila County, Arizona.

\$10.00 + \$4.00
1:45
C
ck# 3247
ck# 00138160

553578

STATE OF ARIZONA, County of Gila, ss:
I do hereby certify that the within instrument was filed and recorded at request of Inspiration Consolidated Copper Company

Date Sep. 15, 1987 Time 1:45 P. M., Docket 714 Official Records Pages 997 - 1000
Records of Gila County, Arizona.

WITNESS my hand and official seal the day and year first above written.

MICROFILMED

MARY V. DE PAOLI, County Recorder

By *Mary V. De Paoli* Recorder

COMPARED

"Patch - up" 473-715-9 - Judy

24349
35795
39092
48023
52072
131768
217870



Inspiration Consolidated Copper Company

P.O. BOX 444 "S"

A Subsidiary of Inspiration Resources Corporation

CLAYPOOL, ARIZONA 85532

49238
50970
97784

1 December 1986 SK

CERTIFIED MAIL NO. P 293 439 178
Return Receipt Requested

Bureau of Land Management
Arizona State Office
Mining Claims Section
P. O. Box 16563
Phoenix, Arizona 85011

Re: Evidence of Performance of Annual Work

Gentlemen:

In accordance with the Federal Land Policy and Management Act of 1976, enclosed please find copies of eighteen (18) recorded Affidavits of Performance of Annual Work, and eleven (11) recorded Notices of Intention to Hold Millsite Claims for unpatented claims situated in Gila and Pinal Counties, Arizona. The documents are submitted to fulfill requirements to furnish evidence of the performance of annual work, and intention to hold claims for assessment year 1 September 1985 to 1 September 1986. Serial numbers as assigned by your office are shown on each instrument.

Please receipt to: Inspiration Consolidated Copper Company
Property Department
P. O. Box "S"
Claypool, Arizona 85532

If there are any questions, please contact us at this address or call (602) 473-7159.

Thank you.

Sincerely,
Judy Bastin
Judy Bastin
Sr. Property Representative

JAB:s
Enclosures (ICCCo. & Silica Flux)

RECEIVED
B.L.M. AZ STATE OFFICE

DEC 2 - 1986

7:45 A.M.
PHOENIX, ARIZONA

35795
39092
131768
48124
SK

AFFIDAVIT OF PERFORMANCE OF ANNUAL WORK


STATE OF ARIZONA)
) ss.
County of Gila)

Thomas J. Montgomery, being duly sworn, deposes and says:

That he is a citizen of the United States and more than eighteen years of age, resides at Globe, in Gila County, Arizona, and is personally acquainted with the unpatented mining claims listed in Exhibit "A", attached hereto and by this reference made a part hereof, situated in the Globe-Miami Mining District in Gila County, Arizona, the location notices of which are recorded in the office of the County Recorder of said County and assigned serial numbers by Bureau of Land Management as set forth in said Exhibit "A".


That between September 1, 1985, and September 1, 1986, at least one hundred dollars (\$100.00) worth of work and improvements per claim were done and performed upon said claims, not including the location work of said claims; that said work and improvements were done for the benefit of all the claims listed in said Exhibit "A" and all of said claims are contiguous.

Such work and improvements were made by and at the expense of Inspiration Consolidated Copper Company, owner of said claims, for the purpose of complying with the laws of the United States pertaining to assessment or annual work; and O'Keefe Drilling Company (drilling contractors), and employees of Inspiration Consolidated Copper Company were the persons employed by Inspiration Consolidated Copper Company and who labored upon said claims and did said work and improvements, the same being as follows, to-wit: Drilling and associated activities.



Thomas J. Montgomery
Property Superintendent
Inspiration Consolidated
Copper Company

SUBSCRIBED AND SWORN to before me this 8th day of October 1986.



Judy Boston
Notary Public

My commission expires:
2 March 1987

RECEIVED
B.L.M. AZ STATE OFFICE
DEC 2 - 1986
7:45 A.M.
PHOENIX, ARIZONA

STATE OF ARIZONA

County of Gila

EXHIBIT "A" to Affidavit of Performance of Annual Work subscribed and sworn to by Thomas J. Montgomery, dated 8 October 1986, relative to the following unpatented mining claims situated in the Globe-Miami Mining District, Gila County, Arizona, the location notices of which are filed in the office of the County Recorder of said County, and assigned serial numbers by Bureau of Land Management as follows:

Claim Name	Records of Gila County		Amended		B.L.M. Serial No.
	Book	Page	Book	Page	
Quartz Site No. 4 (A)	466	188			A MC 35795
Quartz Site No. 5 (A)	466	187			A MC 35796
Quartz Site No. 6 (A)	466	186			A MC 35797
Quartz Site No. 7 (A)	466	185			A MC 35798
Quartz Site No. 8 (A)	466	184			A MC 35799
Quartz Site #25 (A)	466	220			A MC 35817
Quartz Site #26 (A)	466	221			A MC 35818
Quartz Site #27 (A)	466	166			A MC 35819
Hardrock No. 1 (A)	466	200			A MC 35822
Hardrock No. 2 (A)	466	193			A MC 35823
Moonlight (A) ✓	466	196			A MC 35826
Black Oak (A) ✓	466	199			A MC 35827
Black Oak No. 2 (A)	466	198			A MC 35828
Black Oak No. 3 (A)	466	197			A MC 35829
Pinto Copper Fraction (A) ✓	466	204			A MC 35837
Pinto Copper No.1 (A)	466	210			A MC 35838
Pinto Copper No.2 (A)	466	211			A MC 35839
Pinto Copper No.3 (A)	466	212			A MC 35840
Pinto Copper No.4 (A)	466	213			A MC 35841
Pinto Copper No.5 (A)	466	214			A MC 35842
Pinto Copper No.6 (A)	466	219			A MC 35843
Pinto Copper No.7 (A)	466	222			A MC 35844
Pinto Copper No.8 (A)	466	223			A MC 35845
Pinto Copper No.9 (A)	466	205			A MC 35846
Pinto Copper No.10 (A)	466	206			A MC 35847
Pinto Copper No.11 (A)	466	207			A MC 35848
Pinto Copper No.12 (A)	466	208			A MC 35849
Pinto Copper No.13 (A)	466	209			A MC 35850
Kay 1	262	305	471	40	A MC 39092
Kay 2	262	306	471	41	A MC 39093
Kay 3	262	307	471	42	A MC 39094
Kay 4	262	308	471	43	A MC 39095
Kay 5	262	309	471	44	A MC 39096
Kay 6	262	310	471	45	A MC 39097

RECEIVED
B.L.M. AZ STATE OFFICE
DEC 2 - 1986

(Cont'd)

7:45 A.M.
PHOENIX, ARIZONA

EXHIBIT "A"
Page -2-

Claim Name	Records of Gila County		Amended		B.L.M.
	Book	Page	Book	Page	Serial No.
Kay 7	262	311	471	46	A MC 39098
Kay 8	262	312	471	47	A MC 39099
Kay 9	262	313	471	48	A MC 39100
Kay 10	262	314	471	49	A MC 39101
Kay 11	262	315	471	50	A MC 39102
Kay 12	262	316	471	51	A MC 39103
Kay 13	262	317	471	52	A MC 39104
Kay 14	262	318	471	53	A MC 39105
Kay 15	262	319	471	54	A MC 39106
Kay 16	262	320	471	55	A MC 39107
Kay 17	262	321	471	56	A MC 39108
Kay 18	262	322	471	57	A MC 39109
Kay 19	262	323	471	58	A MC 39110
Kay 20	262	324	471	59	A MC 39111
Kay 21	262	325	471	60	A MC 39112
Kay 22	262	326	471	61	A MC 39113
Kay 23	262	327	471	62	A MC 39114
Kay 50	262	352	471	85	A MC 39137
Kay 51	262	353	471	86	A MC 39138
Kay 52	262	354	471	87	A MC 39139
Kay 53	262	355	471	88	A MC 39140
Kay 54	262	356	471	89	A MC 39141
Kay 55	262	357	471	90	A MC 39142
Kay 56	262	358	471	91	A MC 39143
Kay 57	262	359	471	92	A MC 39144
Kay 58	262	360	471	93	A MC 39145
Kay 81	264	328	471	110	A MC 39162
Kay 82	264	329	471	111	A MC 39163
Kay 85	262	373	471	113	A MC 39165
Kay 86	262	374	471	114	A MC 39166
Kay 87	262	375	471	115	A MC 39167
Kay 88	262	376	471	116	A MC 39168
Kay 89	262	377	471	117	A MC 39169
Kay 90	262	378	471	118	A MC 39170
Kay 91	262	379	471	119	A MC 39171
Kay 92	262	380	471	120	A MC 39172
Kay 93	262	381	471	121	A MC 39173
Kay 94	262	382	471	122	A MC 39174
Kay 95	262	383	471	123	A MC 39175
Kay 96	262	384	471	124	A MC 39176
Kay 97	262	385	471	125	A MC 39177
Kay 98	262	386	471	126	A MC 39178
Kay 99	262	387	471	127	A MC 39179
Kay 100	262	388	471	128	A MC 39180
Kay 101	262	389	471	129	A MC 39181

RECEIVED
B.L.M. AZ STATE OFFICE

DEC 2 - 1986

7:45 A.M.
PHOENIX, ARIZONA

(Cont'd)

EXHIBIT "A"
Page -3-

Claim Name	Records of Gila County				B.L.M. Serial No.
	Book	Page	Amended Book	Page	
Kay 102	262	390	471	130	A MC 39182
Kay 103	262	391	471	131	A MC 39183
Kay 104	262	392	471	132	A MC 39184
Kay 108	262	396	471	133	A MC 39185
Kay 109	270	267	471	134	A MC 39186
Kay 110	270	268	471	135	A MC 39187
Kay 111	270	269	471	136	A MC 39188
Kay 112	270	270	471	137	A MC 39189
Kay 113	270	271	471	138	A MC 39190
Kay 114	270	272	471	139	A MC 39191
Kay 142	536	11			A MC 131768
Kay 143	536	13			A MC 131769

Docket

Deserter ✓	20	16	24	239	A MC 48124 - 128
Chief #3	25	79	24	240	A MC 48125
Chief #4	25	80	24	241	A MC 48126
Chief #5	25	81	24	242	A MC 48127
Chief #6 ✓	25	82	24	243	A MC 48128

LAND SUBDIVISION LOCATION: Sections 9, 10, 14, 15, 16, 21, 22, 27, & 28, Township 1 North, Range 14 East, G.&S.R.M., Gila County, Arizona.

\$10.00 + \$4.00 + \$1.00

4:30
M
Ck #00120529
Ck #00118541
Ck 2461

540042

STATE OF ARIZONA, County of Gila, ss;

I do hereby certify that the within instrument was filed and recorded at request of Inspiration Consolidated Copper Company

Date Oct. 8, 1986 Time 4:30 P. M., Docket 683 Official Records Page 996 - 999
Records of Gila County, Arizona.

WITNESS my hand and official seal the day and year first above written.

RECEIVED
B.L.M. AZ STATE OFFICE

COMPARED
MICROFILMED

MARY V. DE PAOLI, County Recorder

By Mary V. De Paoli, Recorder.

DEC 2 - 1986

7:45 A.M.
PHOENIX, ARIZONA

Date Oct. 2, 1986 Time 8:35 A. M. Docket 683 Official Records Page 5 395-397
 Records of Gila County, Arizona

WITNESS my hand and official seal the day and year first above written.

MARY V. DE PAOLI, County Recorder.
 Mary V. De Paoli, Recorder.

AFFIDAVIT OF LABOR PERFORMED AND IMPROVEMENTS MADE

STATE OF ARIZONA)
 County of Gila) ss.

RUBEN A. SANTELLANES, being first duly sworn according to law,
 deposes and says:

That he is a citizen of the United States and more than eighteen years of age, resides at Crestline in Gila County, Arizona (P.O. Box 100, Miami, Arizona), is personally acquainted with those certain lode mining claims situated in the Globe Mining District in Gila County, Arizona, of which the name, together with the number of Book and Pages of Records of Mines, or Docket and Page of Official Records, as the case may be, where the location notice is recorded in the office of the County Recorder of said Gila County, Arizona, is as follows, to wit:

27738
 7735
 35792
 215329
 RECEIVED
 B.L.M. AZ STATE OFFICE
 1986 OCT -3 AM 9:11
 PHOENIX, ARIZONA
 SK

BLM Serial Number	Name	Docket	Book	Page	Section, Township & Range
AMC 27738	Cowboy No. 1		46	15	Unsurveyed
	Amended		42	127	Unsurveyed
AMC 27739	Cowboy No. 2		46	16	Unsurveyed
	Amended		42	128	Unsurveyed
AMC 27740	Cowboy No. 3		46	17	Unsurveyed
	Amended		42	129	Unsurveyed
AMC 27741	Rita ✓		47	150	Unsurveyed
AMC 27742	Copper Site ✓		27	43	Unsurveyed
	Amended		42	124	Unsurveyed
AMC 27743	Pine Tree ✓		20	16	Unsurveyed
	Amended		42	126	Unsurveyed
AMC 27744	Copper Bottom No. 3		43	416	Unsurveyed
	Amended		42	122	Unsurveyed
AMC 27745	Copper Bottom No. 4		43	417	Unsurveyed
	Amended		42	123	Unsurveyed
AMC 27746	Pinon ✓		47	149	Unsurveyed
AMC 27747	Hammer ✓		47	147	Unsurveyed
AMC 27748	Joan ✓		47	148	Unsurveyed
AMC 27749	Southern Cross ✓		47	151	Unsurveyed
AMC 27750	Midnight Test ✓		27	226	Unsurveyed
	Amended		42	125	Unsurveyed
AMC 27756	Hill No. 1	280		9	Unsurveyed
AMC 27757	Hill No. 2	280		10	Unsurveyed
AMC 27758	Hill No. 3	280		11	Unsurveyed
AMC 27759	Hill No. 4	280		12	Unsurveyed
AMC 27760	Hill No. 5	280		13	Unsurveyed
AMC 27761	Hill No. 6	280		14	Unsurveyed

B.L.M. Serial Number Docket Book Page Section, Township & Range

B.L.M. Serial Number	Docket	Book	Page	Section, Township & Range	
AMC 27762	Hill No. 7	280	15	Unsurveyed	
AMC 27763	Hill No. 8	280	16	Unsurveyed	
AMC 27764	Hill No. 9	280	17	Unsurveyed	
AMC 27765	Hill No. 10	280	18	Unsurveyed	
AMC 27751	Copper Bottom No. 1		43	414	Unsurveyed
	Amended		42	195	Unsurveyed
AMC 27752	Copper Bottom No. 6		43	419	Unsurveyed
	Amended		42	194	Unsurveyed
AMC 27753	Copper Bottom No. 8		47	385	Unsurveyed
AMC 27754	Copper Bottom No. 9		47	386	Unsurveyed
AMC 27755	Copper Bottom No. 10		47	387	Unsurveyed
AMC 7735	Mary No. 1	426	246	Unsurveyed	
AMC 7736	Mary No. 2	426	247	Unsurveyed	
AMC 7737	Mary No. 3	426	248	Unsurveyed	
AMC 7738	Mary No. 4	426	249	Unsurveyed	
AMC 7739	Mary No. 5	426	250	Unsurveyed	
AMC 7740	Mary No. 6	426	251	Unsurveyed	
AMC 28059	Zee No. 2	284	855	Unsurveyed	
AMC 35792	Quartz Site (A)		466	191	Unsurveyed
AMC 35793	Quartz Site No. 2(A)		466	190	Unsurveyed
AMC 35794	Quartz Site No. 3(A)		466	189	Unsurveyed
AMC 35800	Quartz Site No. 9(A)		466	183	Unsurveyed
AMC 35801	Quartz Site No. 10(A)		466	182	Unsurveyed
AMC 35802	Quartz Site No. 11(A)		466	181	Unsurveyed
AMC 35803	Quartz Site No. 12(A)		466	180	Unsurveyed
AMC 35804	Quartz Site No. 13(A)		466	179	Unsurveyed
AMC 35805	Quartz Site No. 14(A)		466	178	Unsurveyed
AMC 35806	Quartz Site No. 15(A)		466	177	Unsurveyed
AMC 35807	Quartz Site No. 16(A)		466	176	Unsurveyed
AMC 35808	Quartz Site No. 17(A)		466	175	Unsurveyed
AMC 35809	Quartz Site No. 18(A)		466	174	Unsurveyed
AMC 35810	Quartz Site No. 19(A)		466	173	Unsurveyed
AMC 35811	Quartz Site No. 20(A)		466	172	Unsurveyed
AMC 35812	Quartz Site No. 21(A)		466	171	Unsurveyed
AMC 35813	Quartz Site No. 22(A)		466	170	Unsurveyed
AMC 35814	Quartz Site No. 23(A)		466	169	Unsurveyed
AMC 35815	Quartz Site No. 24(A)		466	168	Unsurveyed
AMC 35816	Quartz Site No. 25(A)		466	167	Unsurveyed
AMC 35820	Quartz Site #28(A)		466	165	Unsurveyed
AMC 35821	Silver Bell (A)		466	192	Unsurveyed
AMC 35824	Janie No. 1(A)		466	194	Unsurveyed
AMC 35825	Janie No. 2(A)		466	195	Unsurveyed
AMC 35830	Copper Bottom #2(A)		466	202	Unsurveyed
AMC 35831	Copper Bottom #5(A)		466	215	Unsurveyed
AMC 35832	Copper Bottom #7(A)		466	201	Unsurveyed
AMC 35833	Copper Bottom #11(A)		466	216	Unsurveyed
AMC 35834	Copper Bottom #12(A)		466	217	Unsurveyed
AMC 35835	Copper Bottom #13(A)		466	218	Unsurveyed
AMC 215329	D1	606	157	Unsurveyed	
AMC 215330	D2	606	159	Unsurveyed	
AMC 215331	D3	606	161	Unsurveyed	
AMC 215332	D4	606	163	Unsurveyed	
AMC 215333	D5	606	165	Unsurveyed	
AMC 215334	D6	606	167	Unsurveyed	
AMC 215335	D7	606	169	Unsurveyed	
AMC 215336	D8	606	171	Unsurveyed	
AMC 215337	D9	606	173	Unsurveyed	
AMC 215338	D10	606	175	Unsurveyed	
AMC 215339	D11	606	177	Unsurveyed	
AMC 215340	D12	606	179	Unsurveyed	
AMC 215341	D13	606	181	Unsurveyed	
AMC 215342	D14	606	183	Unsurveyed	
AMC 215343	D15	606	185	Unsurveyed	
AMC 215344	D16	606	187	Unsurveyed	
AMC 215345	D17	606	189	Unsurveyed	

RECEIVED
B.L.M. AZ STATE OFFICE
OCT - 3 AM 9:11

That said claims are contiguous, comprising a group.

That between the 17th day of July 1986 and the 23rd day of July 1986 at least \$100.00 worth of work and improvements were done and performed

upon or for the benefit of each of said claims for the year ending September 1, 1986, not including the location work on any of said claims; that said work and improvements were made by and at the expense of Pinto Valley Copper Corporation, a corporation organized under the laws of the State of Delaware and qualified to transact business in Gila County, Arizona, which is the owner of said claims; that the work and improvements were made for the purpose of complying with the laws of the United States pertaining to assessment or annual work; that C. Sellers, C. McConnell, B. Underwood, and J. Sanchez, employees of Joy Manufacturing Company, 707 Blvd., La Porte, Indiana, were the men employed by, or for, the owner and who labored upon said claims and did said work and improvements; that said work and improvements were as follows, to wit:

Drilled exploratory drill hole "Cowboy No. 6" located on the Joan Claim from 0 to 450 feet at a cost of \$8,718.53.

PINTO VALLEY COPPER CORPORATION

Ruben A. Santellanes

RUBEN A. SANTELLANES

SUBSCRIBED AND SWORN to before me this 16 day of September, 1985.

Gayle B. Bentzen
Notary Public

My Commission Expires: 8/2/90



RECEIVED
B.L.M. AZ STATE OFFICE
1986 OCT -3 AM 9:11
PHOENIX, ARIZONA

39092
35795
131768
48124
JRC

INSPIRATION MINES INC.

A SUBSIDIARY OF
INSPIRATION RESOURCES CORPORATION

Globe-Miami Highway
P.O. Box 1559
Claypool, Ariz. 85532

Telephone: (602) 473-7000
Telex: (602) 473-2118
Telecopier: (602) 473-7055

14 October 1985

Bureau of Land Management
Arizona State Office
Mining Claims Section
Box 16563
Phoenix, Arizona 85011

Re: Evidence of Performance of Annual Work

To Whom It May Concern:

In accordance with the Federal Land Policy and Management Act of 1976, enclosed please find copies of twenty (20) Affidavits of Performance of Annual Work and eleven (11) Notices of Intent to Hold Millsites for unpatented mining claims located in Gila County, Arizona. These instruments are furnished as evidence of the performance of annual work for assessment year 1 September 1984 to 1 September 1985. Serial numbers as assigned by your office are on Exhibit "A" of each document.

Please receipt to:

Inspiration Mines, Inc.
P. O. Box "S"
Claypool, Arizona 85532

Thank you.

Sincerely,

Judy Bastin
Judy Bastin
Sr. Property Representative

JAB:jh
Enclosures (Gila County)

RECEIVED
B.L.M. AZ STATE OFFICE

OCT 17 1985

07:45 A.M.
PHOENIX, ARIZONA

AFFIDAVIT OF PERFORMANCE OF ANNUAL WORK

35795
131768
48124
39092 *gc*

STATE OF ARIZONA)
) ss.
County of Gila)

Thomas J. Montgomery, being duly sworn, deposes and says:

That he is a citizen of the United States and more than eighteen years of age, resides at Globe, in Gila County, Arizona, and is personally acquainted with the unpatented mining claims listed in Exhibit "A", attached hereto and by this reference made a part hereof, situated in the Banner Mining District in Gila County, Arizona, the location notices of which are recorded in the office of the County Recorder of said County as set forth in Exhibit "A".

That between September 1, 1984, and September 1, 1985, at least one hundred dollars (\$100.00) worth of work and improvements per claim were done and performed for the benefit of all of the claims listed in said Exhibit "A", and all of said claims are contiguous.

Such work and improvements were made by and at the expense of Inspiration Consolidated Copper Company, owner of said claims, for the purpose of complying with the laws of the United States pertaining to assessment or annual work; and O'Keefe Drilling Company (drilling contractors), and Guzman Construction Company of Globe, Arizona (contractor) were the persons employed by Inspiration Consolidated Copper Company and who labored upon said claims and did said work and improvements, the same being as follows, to-wit: Mining, road work and rotary drilling.

RECEIVED
B.L.M. AZ STATE OFFICE

OCT 17 1985

0746 A.M.
PHOENIX, ARIZONA

Thomas J. Montgomery
Thomas J. Montgomery

SUBSCRIBED AND SWORN to before me this 11th day of September, 1985.

Judy Bastin
Notary Public

My commission expires:
2 March 1987

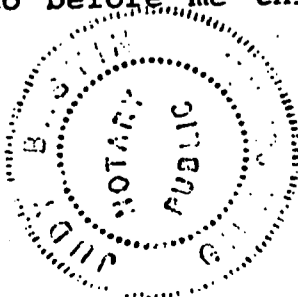


EXHIBIT "A" to Affidavit of Performance of Annual Work subscribed and sworn to by Thomas J. Montgomery, dated 11 September 1985, relative to the following unpatented mining claims situated in the Globe-Miami Mining District, Gila County, Arizona, the location notices of which are filed in the office of the County Recorder of said County as follows:

Claim Name	Records of Gila County				B.L.M. Serial Number
	Book	Page	Amended Book	Amended Page	
Quartz Site No. 4 (A)	466	188			A MC 35795+
Quartz Site No. 5 (A)	466	187			A MC 35796+
Quartz Site No. 6 (A)	466	186			A MC 35797+
Quartz Site No. 7 (A)	466	185			A MC 35798+
Quartz Site No. 8 (A)	466	184			A MC 35799+
Quartz Site #25 (A)	466	220			A MC 35817x
Quartz Site #26 (A)	466	221			A MC 35818x
Quartz Site #27 (A)	466	166			A MC 35819x
Hardrock No. 1 (A)	466	200			A MC 35822x
Hardrock No. 2 (A)	466	193			A MC 35823x
Moonlight (A)	466	196			A MC 35826x
Black Oak (A)	466	199			A MC 35827x
Black Oak No. 2 (A)	466	198			A MC 35828x
Black Oak No. 3 (A)	466	197			A MC 35829x
Pinto Copper Fraction					
(A)	466	204			A MC 35837x
Pinto Copper No.1 (A)	466	210			A MC 35838x
Pinto Copper No.2 (A)	466	211			A MC 35839x
Pinto Copper No.3 (A)	466	212			A MC 35840x
Pinto Copper No.4 (A)	466	213			A MC 35841x
Pinto Copper No.5 (A)	466	214			A MC 35842x
Pinto Copper No.6 (A)	466	219			A MC 35843x
Pinto Copper No.7 (A)	466	222			A MC 35844x
Pinto Copper No.8 (A)	466	223			A MC 35845x
Pinto Copper No.9 (A)	466	205			A MC 35846x
Pinto Copper No.10 (A)	466	206			A MC 35847x
Pinto Copper No.11 (A)	466	207			A MC 35848x
Pinto Copper No.12 (A)	466	208			A MC 35849x
Pinto Copper No.13 (A)	466	209			A MC 35850x
Kay 1	262	305	471	40	A MC 39092x
Kay 2	262	306	471	41	A MC 39093x
Kay 3	262	307	471	42	A MC 39094x
Kay 4	262	308	471	43	A MC 39095x
Kay 5	262	309	471	44	A MC 39096x
Kay 6	262	310	471	45	A MC 39097x
Kay 7	262	311	471	46	A MC 39098x
Kay 8	262	312	471	47	A MC 39099x
Kay 9	262	313	471	48	A MC 39100x
Kay 10	262	314	471	49	A MC 39101x
Kay 11	262	315	471	50	A MC 39102x
Kay 12	262	316	471	51	A MC 39103x
Kay 13	262	317	471	52	A MC 39104x
Kay 14	262	318	471	53	A MC 39105x
Kay 15	262	319	471	54	A MC 39106x
Kay 16	262	320	471	55	A MC 39107x
Kay 17	262	321	471	56	A MC 39108x
Kay 18	262	322	471	57	A MC 39109x
Kay 19	262	323	471	58	A MC 39110x
Kay 20	262	324	471	59	A MC 39111x
Kay 21	262	325	471	60	A MC 39112x
Kay 22	262	326	471	61	A MC 39113x
Kay 23		327	471	62	A MC 39114x

RECEIVED

B.L.M. AZ STATE OFFICE

(continued)

OCT 17 1985

07:45 A.M.
PHOENIX, ARIZONA

EXHIBIT "A"
Page -2-

Claim Name	Records of Gila County				B.L.M. Serial Number
	Book	Page	Amended Book	Page	
Kay 50	262	352	471	85	A MC 39137 ^X
Kay 51	262	353	471	86	A MC 39138 ^X
Kay 52	262	354	471	87	A MC 39139 ^X
Kay 53	262	355	471	88	A MC 39140 ^X
Kay 54	262	356	471	89	A MC 39141 ^X
Kay 55	262	357	471	90	A MC 39142 ^X
Kay 56	262	358	471	91	A MC 39143 ^X
Kay 57	262	359	471	92	A MC 39144 ^X
Kay 58	262	360	471	93	A MC 39145 ^X
Kay 81	264	328	471	110	A MC 39162 ^X
Kay 82	264	329	471	111	A MC 39163 ^X
Kay 85	262	373	471	113	A MC 39165 ^X
Kay 86	262	374	471	114	A MC 39166 ^X
Kay 87	262	375	471	115	A MC 39167 ^X
Kay 88	262	376	471	116	A MC 39168 ^X
Kay 89	262	377	471	117	A MC 39169 ^X
Kay 90	262	378	471	118	A MC 39170 ^X
Kay 91	262	379	471	119	A MC 39171 ^X
Kay 92	262	380	471	120	A MC 39172 ^X
Kay 93	262	381	471	121	A MC 39173 ^X
Kay 94	262	382	471	122	A MC 39174 ^X
Kay 95	262	383	471	123	A MC 39175 ^X
Kay 96	262	384	471	124	A MC 39176 ^X
Kay 97	262	385	471	125	A MC 39177 ^X
Kay 98	262	386	471	126	A MC 39178 ^X
Kay 99	262	387	471	127	A MC 39179 ^X
Kay 100	262	388	471	128	A MC 39180 ^X
Kay 101	262	389	471	129	A MC 39181 ^X
Kay 102	262	390	471	130	A MC 39182 ^X
Kay 103	262	391	471	131	A MC 39183 ^X
Kay 104	262	392	471	132	A MC 39184 ^X
Kay 108	262	396	471	133	A MC 39185 ^X
Kay 109	270	267	471	134	A MC 39186 ^X
Kay 110	270	268	471	135	A MC 39187 ^X
Kay 111	270	269	471	136	A MC 39188 ^X
Kay 112	270	270	471	137	A MC 39189 ^X
Kay 113	270	271	471	138	A MC 39190 ^X
Kay 114	270	272	471	139	A MC 39191 ^X
Kay 142	536	11			A MC 131768 ^X
Kay 143	536	13			A MC 131769 ^X

Docket

Deserter	20	16	24	239	A MC 48124
Chief #3	25	79	24	240	A MC 48125
Chief #4	25	80	24	241	A MC 48126
Chief #5	25	81	24	242	A MC 48127
Chief #6	25	82	24	243	A MC 48128

RECEIVED

LAND SUBMISSION LOCATION:
P.L.M. AZ STATE OFFICE

Sections 9, 10, 14, 15, 16, 21, 22, 27 & 28,
Township 1 North, Range 14 East,
G.&S.R.M., Gila County, Arizona

OCT 17 1985

PHOENIX, ARIZONA 526578

#520
11:45
CR.#03616

STATE OF ARIZONA, County of Gila, ss:
I do hereby certify that the within instrument was filed and recorded at request of Inspiration Mines, Inc.
Date Sep. 11, 1985 Time 11:45 A. M., Docket 654 Official Records Page S. 97 - 99
Records of Gila County, Arizona.
WITNESS my hand and official seal the day and year first above written.

MARY V. DE PAOLI, County Recorder

COMPARED

MICROFILMED By Mary V. De Paoli, Recorder.

call 473-7000 Ext 6846

Serial Number	Name	Docket	Book	Page	Section, Township & Range
AMC 27762	Hill No. 7	280		15	Unsurveyed
AMC 27763	Hill No. 8	280		16	Unsurveyed
AMC 27764	Hill No. 9	280		17	Unsurveyed
AMC 27765	Hill No. 10	280		18	Unsurveyed
AMC 27751	Copper Bottom No. 1		43	414	Unsurveyed
	Amended		42	195	Unsurveyed
AMC 27752	Copper Bottom No. 6		43	419	Unsurveyed
	Amended		42	194	Unsurveyed
AMC 27753	Copper Bottom No. 8		47	385	Unsurveyed
AMC 27754	Copper Bottom No. 9		47	386	Unsurveyed
AMC 27755	Copper Bottom No. 10		47	387	Unsurveyed
AMC 7735	Mary No. 1	426		246	Unsurveyed
AMC 7736	Mary No. 2	426		247	Unsurveyed
AMC 7737	Mary No. 3	426		248	Unsurveyed
AMC 7738	Mary No. 4	426		249	Unsurveyed
AMC 7739	Mary No. 5	426		250	Unsurveyed
AMC 7740	Mary No. 6	426		251	Unsurveyed
AMC 28059	Zee No. 2	284		855	Unsurveyed
AMC 35792	Quartz Site (A)		466	191	Unsurveyed
AMC 35793	Quartz Site No. 2(A)		466	190	Unsurveyed
AMC 35794	Quartz Site No. 3(A)		466	189	Unsurveyed
AMC 35800	Quartz Site No. 9(A)		466	183	Unsurveyed
AMC 35801	Quartz Site No. 10(A)		466	182	Unsurveyed
AMC 35802	Quartz Site No. 11(A)		466	181	Unsurveyed
AMC 35803	Quartz Site No. 12(A)		466	180	Unsurveyed
AMC 35804	Quartz Site No. 13(A)		466	179	Unsurveyed
AMC 35805	Quartz Site No. 14(A)		466	178	Unsurveyed
AMC 35806	Quartz Site No. 15(A)		466	177	Unsurveyed
AMC 35807	Quartz Site No. 16(A)		466	176	Unsurveyed
AMC 35808	Quartz Site No. 17(A)		466	175	Unsurveyed
AMC 35809	Quartz Site No. 18(A)		466	174	Unsurveyed
AMC 35810	Quartz Site No. 19(A)		466	173	Unsurveyed
AMC 35811	Quartz Site No. 20(A)		466	172	Unsurveyed
AMC 35812	Quartz Site No. 21(A)		466	171	Unsurveyed
AMC 35813	Quartz Site No. 22(A)		466	170	Unsurveyed
AMC 35814	Quartz Site No. 23(A)		466	169	Unsurveyed
AMC 35815	Quartz Site No. 24(A)		466	168	Unsurveyed
AMC 35816	Quartz Site No. 25(A)		466	167	Unsurveyed
AMC 35820	Quartz Site #28(A)		466	165	Unsurveyed
AMC 35821	Silver Bell (A)		466	192	Unsurveyed
AMC 35824	Janie No. 1(A)		466	194	Unsurveyed
AMC 35825	Janie No. 2(A)		466	195	Unsurveyed
AMC 35830	Copper Bottom #2(A)		466	202	Unsurveyed
AMC 35831	Copper Bottom #5(A)		466	215	Unsurveyed
AMC 35832	Copper Bottom #7(A)		466	201	Unsurveyed
AMC 35833	Copper Bottom #11(A)		466	216	Unsurveyed
AMC 35834	Copper Bottom #12(A)		466	217	Unsurveyed
AMC 35835	Copper Bottom #13(A)		466	218	Unsurveyed
AMC 215329	D1	606		157	Unsurveyed
AMC 215330	D2	606		159	Unsurveyed
AMC 215331	D3	606		161	Unsurveyed
AMC 215332	D4	606		163	Unsurveyed
AMC 215333	D5	606		165	Unsurveyed
AMC 215334	D6	606		167	Unsurveyed
AMC 215335	D7	606		169	Unsurveyed
AMC 215336	D8	606		171	Unsurveyed
AMC 215337	D9	606		173	Unsurveyed
AMC 215338	D10	606		175	Unsurveyed
AMC 215339	D11	606		177	Unsurveyed
AMC 215340	D12	606		179	Unsurveyed
AMC 215341	D13	606		181	Unsurveyed
AMC 215342	D14	606		183	Unsurveyed
AMC 215343	D15	606		185	Unsurveyed
AMC 215344	D16	606		187	Unsurveyed
AMC 215345	D17	606		189	Unsurveyed

That said claims are contiguous, comprising a group.

That between the 24th day of June 1985 and the 6th day of July 1985 at least \$100.00 worth of work and improvements were done and performed

RECEIVED
 PHOENIX STATE OFFICE
 SEP 27 1985
 7:45 A.M.
 PHOENIX, ARIZONA

upon or for the benefit of each of said claims for the year ending September 1, 1985, not including the location work on any of said claims; that said work and improvements were made by and at the expense of Pinto Valley Copper Corporation, a corporation organized under the laws of the State of Delaware and qualified to transact business in Gila County, Arizona, which is the owner of said claims; that the work and improvements were made for the purpose of complying with the laws of the United States pertaining to assessment or annual work; that J. Kellerman, C. McConnell, V. England, and D. Steadman, employees of Joy Manufacturing Company, 707 Blvd., La Porte, Indiana, were the men employed by, or for, the owner and who labored upon said claims and did said work and improvements; that said work and improvements were as follows, to wit:

Drilled exploratory drill hole "Cowboy No. 5" located on the Joan Claim from 546 to 958 feet at a cost of \$8,428.00.

Paul G. Francom


PAUL G. FRANCOM

SUBSCRIBED AND SWORN to before me this 24th day of September, 1985.

Joyce B. Buntin

Notrary Public

My Commission Expires: 8/27/86



RECEIVED
B.L.M. AZ STATE OFFICE
SEP 27 1985
7:45 A.M.
PHOENIX, ARIZONA

35795
39092
48124
131768

AFFIDAVIT OF PERFORMANCE OF ANNUAL WORK


STATE OF ARIZONA)
) ss.
County of Gila)

Thomas J. Montgomery, being duly sworn, deposes and says:

That he is a citizen of the United States and more than eighteen years of age, resides at Globe, in Gila County, Arizona, and is personally acquainted with the unpatented mining claims listed in Exhibit "A", attached hereto and by this reference made a part hereof, situated in the Globe-Miami Mining District, Gila County, Arizona, the location notices of which are recorded in the office of the County Recorder of said County as set forth in said Exhibit "A".

That between September 1, 1983, and September 1, 1984, at least one hundred dollars (\$100.00) worth of work and improvements per claim were done and performed upon said claims, not including the location work of said claims; that said work and improvements were done and performed for the benefit of all of the claims listed in said Exhibit "A", and all of said claims are contiguous. PC

Such work and improvements were made by and at the expense of Inspiration Consolidated Copper Company, owner of said claims, for the purpose of complying with the laws of the United States pertaining to assessment or annual work; and Guzman Construction Company of Globe, Arizona (contractor) were the persons employed by Inspiration Consolidated Copper Company and who labored upon said claims and did said work and improvements, the same being as follows, to-wit: Mining excavations.



Thomas J. Montgomery

SUBSCRIBED AND SWORN to before me this 13th day of August, 1984.

RECEIVED
B.L.M. AZ STATE OFFICE Judy Baxter
Notary Public

OCT 17 1984

My commission expires:
3-2-87

07.45 A.M.
PHOENIX, ARIZONA

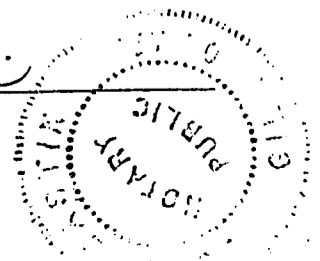


EXHIBIT "A" to Affidavit of Performance of Annual Work subscribed and sworn to by Thomas J. Montgomery, dated 13 August 1984, relative to the following unpatented mining claims situated in the Globe-Miami Mining District, Gila County, Arizona, the location notices of which are filed in the office of the County Recorder of said County as follows:

Claim Name	Records of Gila County				B.L.M. Serial Number
	Book	Page	Amended Book	Page	
Quartz Site No. 4(A)	466	188			A MC 35795✓
Quartz Site No. 5(A)	466	187			A MC 35796✓
Quartz Site No. 6(A)	466	186			A MC 35797✓
Quartz Site No. 7(A)	466	185			A MC 35798✓
Quartz Site No. 8(A)	466	184			A MC 35799✓
Quartz Site #25 (A)	466	220			A MC 35817✓
Quartz Site #26 (A)	466	221			A MC 35818✓
Quartz Site #27 (A)	466	166			A MC 35819✓
Hardrock No. 1 (A)	466	200			A MC 35822✓
Hardrock No. 2 (A)	466	193			A MC 35823✓
Moonlight (A)	466	196			A MC 35826✓
Black Oak (A)	466	199			A MC 35827✓
Black Oak No. 2 (A)	466	198			A MC 35828✓
Black Oak No. 3 (A)	466	197			A MC 35829✓
Webster Fraction (A)	466	203			A MC 35836✓
Pinto Copper Fraction (A)	466	204			A MC 35837✓
Pinto Copper No.1(A)	466	210			A MC 35838✓
Pinto Copper No.2(A)	466	211			A MC 35839✓
Pinto Copper No.3(A)	466	212			A MC 35840✓
Pinto Copper No.4(A)	466	213			A MC 35841✓
Pinto Copper No.5(A)	466	214			A MC 35842✓
Pinto Copper No.6(A)	466	219			A MC 35843✓
Pinto Copper No.7(A)	466	222			A MC 35844✓
Pinto Copper No.8(A)	466	223			A MC 35845✓
Pinto Copper No.9(A)	466	205			A MC 35846✓
Pinto Copper No.10(A)	466	206			A MC 35847✓
Pinto Copper No.11(A)	466	207			A MC 35848✓
Pinto Copper No.12(A)	466	208			A MC 35849✓
Pinto Copper No.13(A)	466	209			A MC 35850✓
Kay 1	262	305	471	40	A MC 39092✓
Kay 2	262	306	471	41	A MC 39093✓
Kay 3	262	307	471	42	A MC 39094✓
Kay 4	262	308	471	43	A MC 39095✓
Kay 5	262	309	471	44	A MC 39096✓
Kay 6	262	310	471	45	A MC 39097✓
Kay 7	262	311	471	46	A MC 39098✓
Kay 8	262	312	471	47	A MC 39099✓
Kay 9	262	313	471	48	A MC 39100✓
Kay 10	262	314	471	49	A MC 39101✓
Kay 11	262	315	471	50	A MC 39102✓
Kay 12	262	316	471	51	A MC 39103✓
Kay 13	262	317	471	52	A MC 39104✓
Kay 14	262	318	471	53	A MC 39105✓
Kay 15	262	319	471	54	A MC 39106✓
Kay 16	262	320	471	55	A MC 39107✓
Kay 17	262	321	471	56	A MC 39108✓
Kay 18	262	322	471	57	A MC 39109✓
Kay 19	262	323	471	58	A MC 39110✓
Kay 20	262	324	471	59	A MC 39111✓
Kay 21	262	325	471	60	A MC 39112✓
Kay 22	262	326	471	61	A MC 39113✓
Kay 23	262	327	471	62	A MC 39114✓

(continued)

RECEIVED
B.L.M. AZ STATE OFFICE

OCT 17 1984

07.45 A.M.
PHOENIX, ARIZONA

EXHIBIT "A"
Page -2-

Claim Name	Records of Gila County				B.L.M. Serial Number
	Book	Page	Amended Book	Page	
Kay 50	262	352	471	85	A MC 39137 ✓
Kay 51	262	353	471	86	A MC 39138 ✓
Kay 52	262	354	471	87	A MC 39139 ✓
Kay 53	262	355	471	88	A MC 39140 ✓
Kay 54	262	356	471	89	A MC 39141 ✓
Kay 55	262	357	471	90	A MC 39142 ✓
Kay 56	262	358	471	91	A MC 39143 ✓
Kay 57	262	359	471	92	A MC 39144 ✓
Kay 58	262	360	471	93	A MC 39145 ✓
Kay 81	264	328	471	110	A MC 39162 ✓
Kay 82	264	329	471	111	A MC 39163 ✓
Kay 85	262	373	471	113	A MC 39165 ✓
Kay 86	262	374	471	114	A MC 39166 ✓
Kay 87	262	375	471	115	A MC 39167 ✓
Kay 88	262	376	471	116	A MC 39168 ✓
Kay 89	262	377	471	117	A MC 39169 ✓
Kay 90	262	378	471	118	A MC 39170 ✓
Kay 91	262	379	471	119	A MC 39171 ✓
Kay 92	262	380	471	120	A MC 39172 ✓
Kay 93	262	381	471	121	A MC 39173 ✓
Kay 94	262	382	471	122	A MC 39174 ✓
Kay 95	262	383	471	123	A MC 39175 ✓
Kay 96	262	384	471	124	A MC 39176 ✓
Kay 97	262	385	471	125	A MC 39177 ✓
Kay 98	262	386	471	126	A MC 39178 ✓
Kay 99	262	387	471	127	A MC 39179 ✓
Kay 100	262	388	471	128	A MC 39180 ✓
Kay 101	262	389	471	129	A MC 39181 ✓
Kay 102	262	390	471	130	A MC 39182 ✓
Kay 103	262	391	471	131	A MC 39183 ✓
Kay 104	262	392	471	132	A MC 39184 ✓
Kay 108	262	396	471	133	A MC 39185 ✓
Kay 109	270	267	471	134	A MC 39186 ✓
Kay 110	270	268	471	135	A MC 39187 ✓
Kay 111	270	269	471	136	A MC 39188 ✓
Kay 112	270	270	471	137	A MC 39189 ✓
Kay 113	270	271	471	138	A MC 39190 ✓
Kay 114	270	272	471	139	A MC 39191 ✓
Kay 142	536	11			A MC 131768
Kay 143	536	13			A MC 131769

Docket

Deserter	20	16	24	239	A MC 48124 ✓
Chief #3	25	79	24	240	A MC 48125 ✓
Chief #4	25	80	24	241	A MC 48126 ✓
Chief #5	25	81	24	242	A MC 48127 ✓
Chief #6	25	82	24	243	A MC 48128 ✓

LAND SUBDIVISION LOCATION: Sections 9, 10, 14, 15, 16, 21, 22, 27 & 28,
Township 1 North, Range 14 East,
G.&S.R.M., Gila County, Arizona

RECEIVED
B.L.M. AZ STATE OFFICE

OCT 17 1984

07.45 A.M. 511755
PHOENIX, ARIZONA

#504
4:20
e

STATE OF ARIZONA, County of Gila, ss: Inspiration Consolidated Copper Company
I do hereby certify that the within instrument was filed and recorded at request of

Date Aug. 13, 1984 Time 4:20 P. M., Docket 621 Official Records Page 816-818

Records of Gila County, Arizona.

WITNESS my hand and official seal the day and year first above written.

INDEXED
MICROFILMED

MARY V. DE PAOLI, County Recorder

By *Kathryn A. Elowitz* Deputy.

PAGED
COMPARED

STATE OF ARIZONA, County of Gila.

I do hereby certify that the within instrument was filed and recorded at request of P Valley Copper Corporation

27738
7735
28057
35792

Date Sept. 6, 1984 Time 9:40 A. M., Docket 624 Official Records Page S 562 & 563

Records of Gila County, Arizona.

WITNESS my hand and official seal the day and year first above written.

MARY V. DE PAOLI, County Recorder

By *[Signature]* Deputy

RECEIVED
P.L.M. AZ STATE OFFICE

AFFIDAVIT OF LABOR PERFORMED AND IMPROVEMENTS MADE

SEP 07 1984

STATE OF ARIZONA)

ss.

County of Gila)

7:45 A.M.
PHOENIX, ARIZONA

PAUL G. FRANCOM, being first duly sworn according to law, deposes and says:

That he is a citizen of the United States and more than eighteen years of age, resides at Miami Gardens in Gila County, Arizona (P. O. Box 100, Miami, Arizona), is personally acquainted with those certain lode mining claims situated in the Globe Mining District in Gila County, Arizona, of which the name, together with the number of Book and Pages of Records of Mines, or Docket and Page of Official Records, as the case may be, where the location notice is recorded in the office of the County

Recorder of said Gila County, Arizona, is as follows, to wit:

BLM Serial Number	Name	Docket	Book	Page	Section, Township & Range
AMC 27738 ✓	Cowboy No. 1		46	15	Unsurveyed
	Amended		42	127	Unsurveyed
AMC 27739 ✓	Cowboy No. 2		46	16	Unsurveyed
	Amended		42	128	Unsurveyed
AMC 27740 ✓	Cowboy No. 3		46	17	Unsurveyed
	Amended		42	129	Unsurveyed
AMC 27741 ✓	Rita		47	150	Unsurveyed
AMC 27742 ✓	Copper Site		27	43	Unsurveyed
	Amended		42	124	Unsurveyed
AMC 27743 ✓	Pine Tree		20	16	Unsurveyed
	Amended		42	126	Unsurveyed
AMC 27744 ✓	Copper Bottom No. 3		43	416	Unsurveyed
	Amended		42	122	Unsurveyed
AMC 27745 ✓	Copper Bottom No. 4		43	417	Unsurveyed
	Amended		42	123	Unsurveyed
AMC 27746 ✓	Pinon		47	149	Unsurveyed
AMC 27747 ✓	Hammer		47	147	Unsurveyed
AMC 27748 ✓	Joan		47	148	Unsurveyed
AMC 27749 ✓	Southern Cross		47	151	Unsurveyed
AMC 27750 ✓	Midnight Test		27	226	Unsurveyed
	Amended		42	125	Unsurveyed
AMC 27756 ✓	Hill No. 1	280		9	Unsurveyed
AMC 27757 ✓	Hill No. 2	280		10	Unsurveyed
AMC 27758 ✓	Hill No. 3	280		11	Unsurveyed
AMC 27759 ✓	Hill No. 4	280		12	Unsurveyed
AMC 27760 ✓	Hill No. 5	280		13	Unsurveyed
AMC 27761 ✓	Hill No. 6	280		14	Unsurveyed
AMC 27762 ✓	Hill No. 7	280		15	Unsurveyed
AMC 27763 ✓	Hill No. 8	280		16	Unsurveyed
AMC 27764 ✓	Hill No. 9	280		17	Unsurveyed
AMC 27765 ✓	Hill No. 10	280		18	Unsurveyed
AMC 27751 ✓	Copper Bottom No. 1		43	414	Unsurveyed
	Amended		42	195	Unsurveyed
AMC 27752 ✓	Copper Bottom No. 6		43	419	Unsurveyed
	Amended		42	194	Unsurveyed
AMC 27753 ✓	Copper Bottom No. 8		47	385	Unsurveyed
AMC 27754 ✓	Copper Bottom No. 9		47	386	Unsurveyed
AMC 27755 ✓	Copper Bottom No. 10		47	387	Unsurveyed
AMC 7735 ✓	Mary No. 1	426		246	Unsurveyed
AMC 7736 ✓	Mary No. 2	426		247	Unsurveyed
AMC 7737 ✓	Mary No. 3	426		248	Unsurveyed
AMC 7738 ✓	Mary No. 4	426		249	Unsurveyed
AMC 7739 ✓	Mary No. 5	426		250	Unsurveyed

BLM Serial Number	Name	Docket	Book	Page	Section, Township & Range
AMC 7740 ✓	Mary No. 6	426		251	Unsurveyed
AMC 28059 ✓	Zee No. 2	284		855	Unsurveyed
AMC 35792 ✓	Quartz Site (A)		466	191	Unsurveyed
AMC 35793 ✓	Quartz Site No. 2(A)		466	190	Unsurveyed
AMC 35794 ✓	Quartz Site No. 3(A)		466	189	Unsurveyed
AMC 35800 ✓	Quartz Site No. 9(A)		466	183	Unsurveyed
AMC 35801 ✓	Quartz Site No. 10(A)		466	182	Unsurveyed
AMC 35802 ✓	Quartz Site No. 11(A)		466	181	Unsurveyed
AMC 35803 ✓	Quartz Site No. 12(A)		466	180	Unsurveyed
AMC 35804 ✓	Quartz Site No. 13(A)		466	179	Unsurveyed
AMC 35805 ✓	Quartz Site No. 14(A)		466	178	Unsurveyed
AMC 35806 ✓	Quartz Site No. 15(A)		466	177	Unsurveyed
AMC 35807 ✓	Quartz Site No. 16(A)		466	176	Unsurveyed
AMC 35808 ✓	Quartz Site No. 17(A)		466	175	Unsurveyed
AMC 35809 ✓	Quartz Site No. 18(A)		466	174	Unsurveyed
AMC 35810 ✓	Quartz Site No. 19(A)		466	173	Unsurveyed
AMC 35811 ✓	Quartz Site No. 20(A)		466	172	Unsurveyed
AMC 35812 ✓	Quartz Site No. 21(A)		466	171	Unsurveyed
AMC 35813 ✓	Quartz Site No. 22(A)		466	170	Unsurveyed
AMC 35814 ✓	Quartz Site No. 23(A)		466	169	Unsurveyed
AMC 35815 ✓	Quartz Site No. 24(A)		466	168	Unsurveyed
AMC 35816 ✓	Quartz Site No. 25(A)		466	167	Unsurveyed
AMC 35820 ✓	Quartz Site No. 28(A)		466	165	Unsurveyed
AMC 35821 ✓	Silver Bell (A)		466	192	Unsurveyed
AMC 35824 ✓	Janie No. 1(A)		466	194	Unsurveyed
AMC 35825 ✓	Janie No. 2(A)		466	195	Unsurveyed
AMC 35830 ✓	Copper Bottom #2(A)		466	202	Unsurveyed
AMC 35831 ✓	Copper Bottom #5(A)		466	215	Unsurveyed
AMC 35832 ✓	Copper Bottom #7(A)		466	201	Unsurveyed
AMC 35833 ✓	Copper Bottom #11(A)		466	216	Unsurveyed
AMC 35834 ✓	Copper Bottom #12(A)		466	217	Unsurveyed
AMC 35835 ✓	Copper Bottom #13(A)		466	218	Unsurveyed

That said claims are contiguous, comprising a group.

That between the 13th day of June, 1984 and the 19th day of July, 1984 at least \$100.00 worth of work and improvements were done and performed upon or for the benefit of each of said claims for the year ending September 1, 1984, not including the location work on any of said claims; that said work and improvements were made by and at the expense of Pinto Valley Copper Corporation, a corporation organized under the laws of the State of Delaware and qualified to transact business in Gila County, Arizona, which is the owner of said claims; that the work and improvements were made for the purpose of complying with the laws of the United States pertaining to assessment or annual work; that F. Lewis and J. Butler, employees of O'Keefe Drilling Company, Butte, Montana, and V. England and D. Steadman, employees of Jay Manufacturing Company, 707 Blvd., La Porte, Indiana, were the men employed by, or for, the owner and who labored upon said claims and did said work and improvements; that said work and improvements were as follows, to wit:

Enlarged exploratory drill hole "Cowboy No. 5," located on the Joan Claim from 0' to 500'; set 500' of 4" pipe. Core drilled 46' from 500' to 546' at a cost of \$6,850.00

RECEIVED
B.L.M. AZ STATE OFFICE


SEP 07 1984

7:45 A.M.
PHOENIX, ARIZONA

7:45 A.M. SUBSCRIBED AND SWORN to before me this 6 day of September, 1984

Paul G. Francom
Paul G. Francom

Joseph B. Buntline
Notary Public
My Commission Expires 01/1/85



35
39



35795
39092
131768

48124

Inspiration Consolidated Copper Company

P. O. BOX ~~XXXX~~ CLAYPOOL, ARIZONA 85532
"S"

bgw

12 September 1983

Separated
FR

Bureau of Land Management
Arizona State Office
2400 Valley Bank Center
Phoenix, Arizona 85073

Re: Evidence of Performance of Annual Work

Gentlemen:

In accordance with the Federal Land Policy Act of 1976, enclosed please find copies of fifteen (15) recorded Affidavits of Performance of Annual Work, and nine (9) recorded Notices of Intent to Hold Millsite Claims for unpatented mining claims situated in Gila and Pinal Counties, Arizona. The instruments are submitted to your office as evidence of the performance of annual work for assessment year 1 September 1982 to 1 September 1983. Serial numbers as assigned by your office are shown on Exhibit "A" of each instrument.

Please receipt to: Inspiration Consolidated Copper Company
Property Department
P. O. Box S
Claypool, Arizona 85532

If there are any questions, please contact us at the above address or call (602) 473-2473.

Thank you.

Sincerely,

Judy Bastin

Judy Bastin
Property Representative

JAB:s
Enclosures

RECEIVED
B.L.M. AZ STATE OFFICE
SEP 14 1983
07.45 A.M.
PHOENIX, ARIZONA

AFFIDAVIT OF PERFORMANCE OF ANNUAL WORK

STATE OF ARIZONA)
) ss.
County of Gila)

Thomas J. Montgomery, being duly sworn, deposes and says:

That he is a citizen of the United States and more than eighteen years of age, resides at Globe, in Gila County, Arizona, and is personally acquainted with the unpatented mining claims listed in Exhibit "A", attached hereto and by this reference made a part hereof, situated in the Globe-Miami Mining District, Gila County, Arizona, the location notices of which are recorded in the office of the County Recorder of said County as set forth in said Exhibit "A".

That between September 1, 1982, and September 1, 1983, at least one hundred dollars (\$100.00) worth of work and improvements per claim were done and performed upon said claims, not including the location work of said claims; that said work and improvements were done and performed for the benefit of all of the claims listed in said Exhibit "A", and all of said claims are contiguous.

Such work and improvements were made by and at the expense of Inspiration Consolidated Copper Company, owner of said claims, for the purpose of complying with the laws of the United States pertaining to assessment or annual work; and Bryant Construction Company of Superior, Arizona (contractor), were the persons employed by Inspiration Consolidated Copper Company and who labored upon said claims and did said work and improvements, the same being as follows, to-wit: Mining excavations and road work.

Thomas J. Montgomery

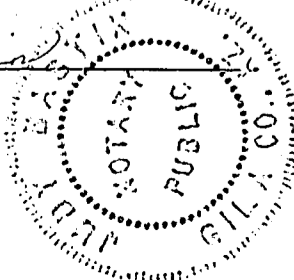
Thomas J. Montgomery

RECEIVED
B.L.M. AZ STATE OFFICE

SUBSCRIBED AND SWORN to before me this 24th day of August, 1983.

07.45 A.M.
PHOENIX, ARIZONA

Judy Bastian

Notary Public


My commission expires:
2 March 1987

EXHIBIT "A" to Affidavit of Performance of Annual Work subscribed and sworn to by Thomas J. Montgomery, dated 24 August 1983, relative to the following unpatented mining claims situated in the Globe-Miami Mining District, Gila County, Arizona, the location notices of which are filed in the office of the County Recorder of said County as follows:

Claim Name	Records of Gila County		Amended		B.L.M. Serial Number
	Book	Page	Book	Page	
Quartz Site No. 4 (A)	466	188			A MC 35795
Quartz Site No. 5 (A)	466	187			A MC 35796
Quartz Site No. 6 (A)	466	186			A MC 35797
Quartz Site No. 7 (A)	466	185			A MC 35798
Quartz Site No. 8 (A)	466	184			A MC 35799
Quartz Site #25 (A)	466	220			A MC 35817
Quartz Site #26 (A)	466	221			A MC 35818
Quartz Site #27 (A)	466	166			A MC 35819
Hardrock No. 1 (A)	466	200			A MC 35822
Hardrock No. 2 (A)	466	193			A MC 35823
Moonlight (A)	466	196			A MC 35826
Black Oak (A)	466	199			A MC 35827
Black Oak No. 2 (A)	466	198			A MC 35828
Black Oak No. 3 (A)	466	197			A MC 35829
Webster Fraction (A)	466	203			A MC 35836
Pinto Copper Fraction (A)	466	204			A MC 35837
Pinto Copper No.1 (A)	466	210			A MC 35838
Pinto Copper No.2 (A)	466	211			A MC 35839
Pinto Copper No.3 (A)	466	212			A MC 35840
Pinto Copper No.4 (A)	466	213			A MC 35841
Pinto Copper No.5 (A)	466	214			A MC 35842
Pinto Copper No.6 (A)	466	219			A MC 35843
Pinto Copper No.7 (A)	466	222			A MC 35844
Pinto Copper No.8 (A)	466	223			A MC 35845
Pinto Copper No.9 (A)	466	205			A MC 35846
Pinto Copper No.10 (A)	466	206			A MC 35847
Pinto Copper No.11 (A)	466	207			A MC 35848
Pinto Copper No.12 (A)	466	208			A MC 35849
Pinto Copper No.13 (A)	466	209			A MC 35850
Kay 1	262	305	471	40	A MC 39092
Kay 2	262	306	471	41	A MC 39093
Kay 3	262	307	471	42	A MC 39094
Kay 4	262	308	471	43	A MC 39095
Kay 5	262	309	471	44	A MC 39096
Kay 6	262	310	471	45	A MC 39097
Kay 7	262	311	471	46	A MC 39098
Kay 8	262	312	471	47	A MC 39099
Kay 9	262	313	471	48	A MC 39100
Kay 10	262	314	471	49	A MC 39101
Kay 11	262	315	471	50	A MC 39102
Kay 12	262	316	471	51	A MC 39103
Kay 13	262	317	471	52	A MC 39104
Kay 14	262	318	471	53	A MC 39105
Kay 15	262	319	471	54	A MC 39106
Kay 16	262	320	471	55	A MC 39107
Kay 17	262	321	471	56	A MC 39108
Kay 18	262	322	471	57	A MC 39109
Kay 19	262	323	471	58	A MC 39110
Kay 20	262	324	471	59	A MC 39111
Kay 21	262	325	471	60	A MC 39112
Kay 22	262	326	471	61	A MC 39113
Kay 23	262	327	471	62	A MC 39114

(continued)

RECEIVED
B.L.M. AZ STATE OFFICE

SEP 14 1983

07.45 A.M.
PHOENIX, ARIZONA

Claim Name	Records of Gila County				B.L.M. Serial Number
	Book	Page	Amended Book	Page	
Kay 50	262	352	471	85	A MC 39137
Kay 51	262	353	471	86	A MC 39138
Kay 52	262	354	471	87	A MC 39139
Kay 53	262	355	471	88	A MC 39140
Kay 54	262	356	471	89	A MC 39141
Kay 55	262	357	471	90	A MC 39142
Kay 56	262	358	471	91	A MC 39143
Kay 57	262	359	471	92	A MC 39144
Kay 58	262	360	471	93	A MC 39145
Kay 81	264	328	471	110	A MC 39162
Kay 82	264	329	471	111	A MC 39163
Kay 85	262	373	471	113	A MC 39165
Kay 86	262	374	471	114	A MC 39166
Kay 87	262	375	471	115	A MC 39167
Kay 88	262	376	471	116	A MC 39168
Kay 89	262	377	471	117	A MC 39169
Kay 90	262	378	471	118	A MC 39170
Kay 91	262	379	471	119	A MC 39171
Kay 92	262	380	471	120	A MC 39172
Kay 93	262	381	471	121	A MC 39173
Kay 94	262	382	471	122	A MC 39174
Kay 95	262	383	471	123	A MC 39175
Kay 96	262	384	471	124	A MC 39176
Kay 97	262	385	471	125	A MC 39177
Kay 98	262	386	471	126	A MC 39178
Kay 99	262	387	471	127	A MC 39179
Kay 100	262	388	471	128	A MC 39180
Kay 101	262	389	471	129	A MC 39181
Kay 102	262	390	471	130	A MC 39182
Kay 103	262	391	471	131	A MC 39183
Kay 104	262	392	471	132	A MC 39184
Kay 108	262	396	471	133	A MC 39185
Kay 109	270	267	471	134	A MC 39186
Kay 110	270	268	471	135	A MC 39187
Kay 111	270	269	471	136	A MC 39188
Kay 112	270	270	471	137	A MC 39189
Kay 113	270	271	471	138	A MC 39190
Kay 114	270	272	471	139	A MC 39191
Kay 142	536	11			A MC 131768
Kay 143	536	13			A MC 131769
<u>Docket</u>					
Deserter	20	16	24	239	A MC 48124
Chief #3	25	79	24	240	A MC 48125
Chief #4	25	80	24	241	A MC 48126
Chief #5	25	81	24	242	A MC 48127
Chief #6	25	82	24	243	A MC 48128

LAND SUBDIVISION LOCATION: Sections 9,10,14,15,16,21,22,27 & 28,
Township 1 North, Range 14 East,
G.&S.R.M., Gila County, Arizona

RECEIVED
B.L.M. AZ STATE OFFICE

SEP 14 1983

07.45 A.M.

498611

STATE OF ARIZONA, County of PHOENIX, ARIZONA

I do hereby certify that the within instrument was filed and recorded at request of

Inspiration Consolidated Copper Company

Date Aug. 25, 1983 Time 10:00 A. M., Docket 594 Official Records Page 63 - 65

Records of Gila County, Arizona.

WITNESS my hand and official seal the day and year first above written.

MARY V. DE PAOLI, County Recorder

INDEXED
MICROFILMED
AGED
COMPARED

By *Jeri Lipsword* Deputy.

\$5.00
10:00
C

499415

DOCKET 595 PAGE 627

27738-
7735-
28059
35792
25789

STATE OF ARIZONA, County of Gila, ss;

I do hereby certify that the within instrument was filed and recorded at request of Pinto Valley Copper Corporation

Date Sept. 13, 1983 Time 12:45 P. M., Docket 595

Official Records Page 627 & 628

Records of Gila County, Arizona.

WITNESS my hand and official seal the day and year first above written.

MARY V. DE PAOLI, County Recorder

By Jeri Gipsword Deputy

RECEIVED
B.L.M. AZ STATE OFFICE

AFFIDAVIT OF LABOR PERFORMED AND IMPROVEMENTS MADE

SEP 14 1983

STATE OF ARIZONA)
County of Gila) ss.

7:45 A.M.
PHOENIX, ARIZONA

PAUL G. FRANCOM, being first duly sworn according to law, deposes and says:

That he is a citizen of the United States and more than eighteen years of age, resides at Miami Gardens in Gila County, Arizona (P. O. Box 100, Miami, Arizona), is personally acquainted with that certain lode mining claim situated in the Globe Mining District in Gila County, Arizona, of which the name, together with the number of Book and Pages of Records of Mines, or Docket and Page of Official Records, as the case may be, where the location notice is recorded in the office of the County Recorder of said Gila County, Arizona, is as follows, to wit:

<u>BLM Serial Number</u>	<u>Name</u>	<u>Docket</u>	<u>Book</u>	<u>Page</u>	<u>Section, Township & Range</u>
AMC 27738	Cowboy No. 1		46	15	Unsurveyed
	Amended		42	127	Unsurveyed
AMC 27739	Cowboy No. 2		46	16	Unsurveyed
	Amended		42	128	Unsurveyed
AMC 27740	Cowboy No. 3		46	17	Unsurveyed
	Amended		42	129	Unsurveyed
AMC 27741	Rita		47	150	Unsurveyed
AMC 27742	Copper Site		27	43	Unsurveyed
	Amended		42	124	Unsurveyed
AMC 27743	Pine Tree		20	16	Unsurveyed
	Amended		42	126	Unsurveyed
AMC 27744	Copper Bottom No. 3		43	416	Unsurveyed
	Amended		42	122	Unsurveyed
AMC 27745	Copper Bottom No. 4		43	417	Unsurveyed
	Amended		42	123	Unsurveyed
AMC 27746	Pinon		47	149	Unsurveyed
AMC 27747	Hammer		47	147	Unsurveyed
AMC 27748	Joan		47	148	Unsurveyed
AMC 27749	Southern Cross		47	151	Unsurveyed
AMC 27750	Midnight Test		27	226	Unsurveyed
	Amended		42	125	Unsurveyed
AMC 27756	Hill No. 1	280		9	Unsurveyed
AMC 27757	Hill No. 2	280		10	Unsurveyed
AMC 27758	Hill No. 3	280		11	Unsurveyed
AMC 27759	Hill No. 4	280		12	Unsurveyed
AMC 27760	Hill No. 5	280		13	Unsurveyed
AMC 27761	Hill No. 6	280		14	Unsurveyed
AMC 27762	Hill No. 7	280		15	Unsurveyed
AMC 27763	Hill No. 8	280		16	Unsurveyed
AMC 27764	Hill No. 9	280		17	Unsurveyed
AMC 27765	Hill No. 10	280		18	Unsurveyed
AMC 27751	Copper Bottom No. 1		43	414	Unsurveyed
	Amended		42	195	Unsurveyed
AMC 27752	Copper Bottom No. 6		43	419	Unsurveyed
	Amended		42	194	Unsurveyed
AMC 27753	Copper Bottom No. 8		47	385	Unsurveyed
AMC 27754	Copper Bottom No. 9		47	386	Unsurveyed
AMC 27755	Copper Bottom No. 10		47	387	Unsurveyed

BLM Serial Number	Name	Docket	Book	Page	Section, Township & Range
AMC 7735	Mary No. 1	426		246	Unsurveyed
AMC 7736	Mary No. 2	426		247	Unsurveyed
AMC 7737	Mary No. 3	426		248	Unsurveyed
AMC 7738	Mary No. 4	426		249	Unsurveyed
AMC 7739	Mary No. 5	426		250	Unsurveyed
AMC 7740	Mary No. 6	426		251	Unsurveyed
AMC 28059	Zee No. 2	284		855	Unsurveyed
AMC 35792	Quartz Site (A)		466	191	Unsurveyed
AMC 35793	Quartz Site No. 2(A)		466	190	Unsurveyed
AMC 35794	Quartz Site No. 3(A)		466	189	Unsurveyed
AMC 35800	Quartz Site No. 9(A)		466	183	Unsurveyed
AMC 35801	Quartz Site No. 10(A)		466	182	Unsurveyed
AMC 35802	Quartz Site No. 11(A)		466	181	Unsurveyed
AMC 35803	Quartz Site No. 12(A)		466	180	Unsurveyed
AMC 35804	Quartz Site No. 13(A)		466	179	Unsurveyed
AMC 35805	Quartz Site No. 14(A)		466	178	Unsurveyed
AMC 35806	Quartz Site No. 15(A)		466	177	Unsurveyed
AMC 35807	Quartz Site No. 16(A)		466	176	Unsurveyed
AMC 35808	Quartz Site No. 17(A)		466	175	Unsurveyed
AMC 35809	Quartz Site No. 18(A)		466	174	Unsurveyed
AMC 35810	Quartz Site No. 19(A)		466	173	Unsurveyed
AMC 35811	Quartz Site No. 20(A)		466	172	Unsurveyed
AMC 35812	Quartz Site No. 21(A)		466	171	Unsurveyed
AMC 35813	Quartz Site No. 22(A)		466	170	Unsurveyed
AMC 35814	Quartz Site No. 23(A)		466	169	Unsurveyed
AMC 35815	Quartz Site No. 24(A)		466	168	Unsurveyed
AMC 35816	Quartz Site No. 25(A)		466	167	Unsurveyed
AMC 35820	Quartz Site No. 28(A)		466	165	Unsurveyed
AMC 35821	Silver Bell (A)		466	192	Unsurveyed
AMC 35824	Janie No. 1(A)		466	194	Unsurveyed
AMC 35825	Janie No. 2(A)		466	195	Unsurveyed
AMC 35830	Copper Bottom #2(A)		466	202	Unsurveyed
AMC 35831	Copper Bottom #5(A)		466	215	Unsurveyed
AMC 35832	Copper Bottom #7(A)		466	201	Unsurveyed
AMC 35833	Copper Bottom #11(A)		466	216	Unsurveyed
AMC 35834	Copper Bottom #12(A)		466	217	Unsurveyed
AMC 35835	Copper Bottom #13(A)		466	218	Unsurveyed

RECEIVED
B.L.M. AZ STATE OFFICE

SEP 14 1983

7:45 A.M.
PHOENIX, ARIZONA

That said claims are contiguous, comprising a group.

That between the 22nd day of July, 1983 and the 25th day of July, 1983, at least \$100.00 worth of work and improvements were done and performed upon or for the benefit of each of said claims for the year ending September 1, 1983, not including the location work on any of said claims; that said work and improvements were made by and at the expense of Pinto Valley Copper Corporation, a corporation organized under the laws of the State of Delaware and qualified to transact business in Gila County, Arizona, which is the owner of said claims; that the work and improvements were made for the purpose of complying with the laws of the United States pertaining to assessment or annual work; that Fred Lewis, R. Wakefield and S. Lewis, all employees of O'Keefe Drilling Company, Butte, Montana, were the men employed by, or for, the owner and who labored upon said claims and did said work and improvements; that said work and improvements were as follows, to wit:

Drilled exploratory drill hole "Cowboy No. 5," located on the Joan Claim at a cost of \$6,550.00; drilled 500 feet, from 0 to 500 feet.

Paul G. Francom
Paul G. Francom

SUBSCRIBED AND SWORN to before me this 13TH day of September 1983

Joyce E. Gocher
Notary Public

My Commission Expires:

<u>BLM SERIAL NUMBER</u>	<u>NAME</u>	<u>DOCKET</u>	<u>BOOK</u>	<u>PAGE</u>	<u>SECTION, TOWNSHIP & RANGE</u>
AMC 7737	Mary No. 3	426		248	Unsurveyed
AMC 7738	Mary No. 4	426		249	"
AMC 7739	Mary No. 5	426		250	"
AMC 7740	Mary No. 6	426		251	"
AMC 28059	Zee No. 2	284		855	"
AMC 35792	Quartz Site (A)		466	191	"
AMC 35793	Quartz Site No. 2(A)		466	190	"
AMC 35794	Quartz Site No. 3(A)		466	189	"
AMC 35800	Quartz Site No. 9(A)		466	183	"
AMC 35801	Quartz Site No. 10(A)		466	182	"
AMC 35802	Quartz Site No. 11(A)		466	181	"
AMC 35803	Quartz Site No. 12(A)		466	180	ARIZONA STATE OFFICE
AMC 35804	Quartz Site No. 13(A)		466	179	BU. LAND MANAGEMENT
AMC 35805	Quartz Site No. 14(A)		466	178	"
AMC 35806	Quartz Site No. 15(A)		466	177	OCT 016 1982
AMC 35807	Quartz Site No. 16(A)		466	176	7:45 A.M.
AMC 35808	Quartz Site No. 17(A)		466	175	PHOENIX, ARIZONA
AMC 35809	Quartz Site No. 18(A)		466	174	"
AMC 35810	Quartz Site No. 19(A)		466	173	"
AMC 35811	Quartz Site No. 20(A)		466	172	"
AMC 35812	Quartz Site No. 21(A)		466	171	"
AMC 35813	Quartz Site No. 22(A)		466	170	"
AMC 35814	Quartz Site No. 23(A)		466	169	"
AMC 35815	Quartz Site No. 24(A)		466	168	"
AMC 35816	Quartz Site No. 25(A)		466	167	"
AMC 35820	Quartz Site No. 28(A)		466	165	"
AMC 35821	Silver Bell (A)		466	192	"
AMC 35824	Janie No. 1(A)		466	194	"
AMC 35825	Janie No. 2(A)		466	195	"
AMC 35830	Copper Bottom # 2(A)		466	202	"
AMC 35831	Copper Bottom # 5(A)		466	215	"
AMC 35832	Copper Bottom # 7(A)		466	201	"
AMC 35833	Copper Bottom # 11(A)		466	216	"
AMC 35834	Copper Bottom # 12(A)		466	217	"
AMC 35835	Copper Bottom # 13(A)		466	218	"

That said claims are contiguous, comprising a group.

That on the 24th day of May, 1982 and the 25th day of May, 1982, at least \$100.00 worth of work and improvements was done and performed upon or for the benefit of each of said claims for the year ending September 1, 1982, not including the location work on any of said claims; that said work and improvements were made by and at the expense of Cities Service Company, a corporation organized under the laws of the State of Delaware and qualified to transact business in Gila County, Arizona, which is the owner of said claims; that the work and improvements were made for the purpose of complying with the laws of the United States pertaining to assessment or annual work; that Fred Lewis and R. Wakefield, both employees of O'Keefe Drilling Company, Butte, Montana, were the men employed by, or for, the owner and who labored upon said claims and did said work and improvements; that said work and improvements were as follows, to-wit:

Drilled exploratory drill hole "Cowboy No. 4" located on the Hammer Claim at a cost of \$6,565.00. Drilled 460 feet, from 485 to 945 feet.

Paul G. Francom
 Paul G. Francom

SUBSCRIBED AND SWORN to before me this 22 day of September, 1982.


Joseph B. Benetucci
NOTARY PUBLIC

My Commission Expires: August 1986

ARIZONA STATE OFFICE
BU. LAND MANAGEMENT

OCT 06 1982

7:45 A.M.
PHOENIX, ARIZONA



AFFIDAVIT OF PERFORMANCE OF ANNUAL WORK

STATE OF ARIZONA)
) ss.
County of Gila)

Thomas J. Montgomery, being duly sworn, deposes and says:

That he is a citizen of the United States and more than eighteen years of age, resides at Globe, in Gila County, Arizona, and is personally acquainted with the unpatented mining claims listed in Exhibit "A", attached hereto and by this reference made a part hereof, situated in the Globe-Miami Mining District, Gila County, Arizona, the location notices of which are recorded in the office of the County Recorder of said County as set forth in said Exhibit "A".

That between September 1, 1981, and September 1, 1982, at least one hundred dollars (\$100.00) worth of work and improvements per claim were done and performed upon said claims, not including the location work of said claims; that said work and improvements were done and performed for the benefit of all of the claims listed in said Exhibit "A", and all of said claims are contiguous.

Such work and improvements were made by and at the expense of Inspiration Consolidated Copper Company, owner of said claims, for the purpose of complying with the laws of the United States pertaining to assessment or annual work; and Bryant Construction Company were the persons employed by Inspiration Consolidated Copper Company and who labored upon said claims and did said work and improvements, the same being as follows: Preparation for diamond drilling. Mining operations were carried out on contiguous claims.

RECEIVED
B.L.M. AZ STATE OFFICE

SEP 10 1982

07.45 A.M.
PHOENIX, ARIZONA


Thomas J. Montgomery

Thomas J. Montgomery

SUBSCRIBED AND SWORN to before me this 24th day of August, 1982.

D. A. [Signature]

Notary Public



My commission expires:

My Commission Expires July 8, 1985

County of Gila

EXHIBIT "A" to Affidavit of Performance of Annual Work subscribed and sworn to by Thomas J. Montgomery, dated 24 August 1982, relative to the following unpatented mining claims situated in the Globe-Miami Mining District, Gila County, Arizona, the location notices of which are filed in the office of the County Recorder of said County as follows:

Claim Name	Records of Gila County		B.L.M. Serial Number
	Book	Page	
Quartz Site No. 4 (A)	466	188	A MC 35795
Quartz Site No. 5 (A)	466	187	A MC 35796
Quartz Site No. 6 (A)	466	186	A MC 35797
Quartz Site No. 7 (A)	466	185	A MC 35798
Quartz Site No. 8 (A)	466	184	A MC 35799
Quartz Site #25 (A)	466	220	A MC 35817
Quartz Site #26 (A)	466	221	A MC 35818
Quartz Site #27 (A)	466	166	A MC 35819
Moonlight (A)	466	196	A MC 35826
Black Oak (A)	466	199	A MC 35827
Black Oak No. 2 (A)	466	198	A MC 35828
Black Oak No. 3 (A)	466	197	A MC 35829
Webster Fraction (A)	466	203	A MC 35836
Pinto Copper Fraction (A)	466	204	A MC 35837
Pinto Copper No. 1 (A)	466	210	A MC 35838
Pinto Copper No. 2 (A)	466	211	A MC 35839
Pinto Copper No. 3 (A)	466	212	A MC 35840
Pinto Copper No. 4 (A)	466	213	A MC 35841
Pinto Copper No. 5 (A)	466	214	A MC 35842
Pinto Copper No. 6 (A)	466	219	A MC 35843
Pinto Copper No. 7 (A)	466	222	A MC 35844
Pinto Copper No. 8 (A)	466	223	A MC 35845
Pinto Copper No. 9 (A)	466	205	A MC 35846
Pinto Copper No. 10 (A)	466	206	A MC 35847
Pinto Copper No. 11 (A)	466	207	A MC 35848
Pinto Copper No. 12 (A)	466	208	A MC 35849
Pinto Copper No. 13 (A)	466	209	A MC 35850
Chief #3 - #6	25	79-82	A MC 48125-48128
-Amended Docket	24	240-243	(incl.)
Deserter	20	16	A MC 48124
-Amended Docket	24	239	

LAND SUBDIVISION LOCATION: Sections 21, 22, 27 and 28,
Township 1 North, Range 14 East,
Gila and Salt River Base and Meridian,
Gila County, Arizona.

RECEIVED
B.L.M. AZ STATE OFFICE

SEP 10 1982

07.45 A.M.

5:00
8:45
c

487053

STATE OF ARIZONA, County of Gila, ss: I do hereby certify that the within instrument was filed and recorded at request of Inspiration Consolidated Copper Co.

Date Aug. 25, 1982 Time 8:45 A. M., Docket 569 Official Records Page s 918 - 920
Records of Gila County, Arizona.

WITNESS my hand and official seal the day and year first above written.

MARY V. DE PAOLI, County Recorder

INDEXED
MICROFILMED
PAGED

By Jeri Gissword Deputy.

COMPARED _____

RECEIVED
B.L.M. AZ STATE OFFICE
SEP 1 0 1982
07.45 A.M.
PHOENIX, ARIZONA

AFFIDAVIT OF PERFORMANCE OF ANNUAL WORK

35822-35823

Lead
35792

updated
bgw

STATE OF ARIZONA)
) ss.
County of Gila)

Thomas J. Montgomery, being duly sworn, deposes and says:

That he is a citizen of the United States and more than eighteen years of age, resides at Globe, in Gila County, Arizona, and is personally acquainted with the unpatented mining claims listed in Exhibit "A", attached hereto and by this reference made a part hereof, situated in the Globe-Miami Mining District, Gila County, Arizona, the location notices of which are recorded in the office of the County Recorder of said County as set forth in said Exhibit "A".

That between September 1, 1981, and September 1, 1982, at least one hundred dollars (\$100.00) worth of work and improvements per claim were done and performed upon said claims, not including the location work of said claims; that said work and improvements were done and performed for the benefit of all of the claims listed in said Exhibit "A", and all of said claims are contiguous.

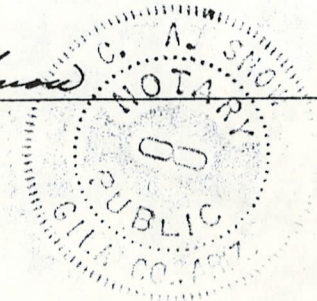
Such work and improvements were made by and at the expense of Inspiration Consolidated Copper Company, owner of said claims, for the purpose of complying with the laws of the United States pertaining to assessment or annual work; and Bryant Construction Company (contractor) were the persons employed by Inspiration Consolidated Copper Company and who labored upon said claims and did said work and improvements, the same being as follows, to-wit:
Road work.

RECEIVED
B.L.M. AZ STATE OFFICE
SEP 10 1982
07.45 A.M.
PHOENIX, ARIZONA

Thomas J. Montgomery
Thomas J. Montgomery

SUBSCRIBED AND SWORN to before me this 24th day of August, 1982.

D. A. Swad
Notary Public



My commission expires:
My Commission Expires July 8, 1985

STATE OF ARIZONA

County of Gila

EXHIBIT "A" to Affidavit of Performance of Annual Work subscribed and sworn to by Thomas J. Montgomery, dated 24 August 1982, relative to the following unpatented mining claims situated in the Globe-Miami Mining District, Gila County, Arizona, the location notices of which are filed in the office of the County Recorder of said County as follows:

Claim Name	Records of Gila County		B.L.M. Serial Number
	Book	Page	
Hardrock No. 1 (A)	466	200	A MC 35822
Hardrock No. 2 (A)	466	193	A MC 35823

LAND SUBDIVISION LOCATION: Section 15, Township 1 North, Range 14 East, Gila and Salt River Base and Meridian, Gila County, Arizona

\$ 5.00
8.45
C

487054

STATE OF ARIZONA, County of Gila, ss; I do hereby certify that the within instrument was filed and recorded at request of Inspiration Consolidated Copper Co.

Date Aug. 25, 1982 Time 8:45 A. M., Docket 569 Official Records Page s 921 & 922
Records of Gila County, Arizona.

WITNESS my hand and official seal the day and year first above written.

INDEXED

MARY V. DE PAOLI, County Recorder

MICROFILMED

By Jane Lipsword, Deputy.

PAGED
COMPARED

RECEIVED
B.L.M. AZ STATE OFFICE

SEP 10 1982

07.45 A.M.
PHOENIX, ARIZONA

updated

AFFIDAVIT OF PERFORMANCE OF ANNUAL WORK

STATE OF ARIZONA)
) ss.
County of Gila)

Thomas J. Montgomery, being duly sworn, deposes and says:

That he is a citizen of the United States and more than eighteen years of age, resides at Globe, in Gila County, Arizona, and is personally acquainted with the unpatented mining claims listed in Exhibit "A", attached hereto and by this reference made a part hereof, situated in the Globe-Miami Mining District, Gila County, Arizona, the location notices of which are recorded in the office of the County Recorder of said County as set forth in said Exhibit "A".

That between September 1, 1980, and September 1, 1981, at least one hundred dollars (\$100.00) worth of work and improvements per claim were done and performed upon said claims, not including the location work of said claims; that said work and improvements were done and performed for the benefit of all of the claims listed in said Exhibit "A", and all of said claims are contiguous.

Such work and improvements were made by and at the expense of Inspiration Consolidated Copper Company, owner of said claims, for the purpose of complying with the laws of the United States pertaining to assessment or annual work; and Bryant Construction Company were the persons employed by Inspiration Consolidated Copper Company and who labored upon said claims and did said work and improvements, the same being as follows, to-wit: Construction of drill site and road renovation. Mining operations were also conducted on contiguous claims.

ARIZONA STATE OFFICE
BU. LAND MANAGEMENT


SEP 21 1981

Thomas J. Montgomery

Thomas J. Montgomery

7:45 A.M.
PHOENIX, ARIZONA

SUBSCRIBED AND SWORN to before me this 25th day of August, 1981.



R. C. Seward

Notary Public

My commission expires:
My Commission Expires July 8, 1985

County of Gila

EXHIBIT "A" to Affidavit of Performance of Annual Work subscribed and sworn to by Thomas J. Montgomery, dated 25 August 1981, relative to the following unpatented mining claims situated in the Globe-Miami Mining District, Gila County, Arizona, the location notices of which are filed in the office of the County Recorder of said County as follows:

Claim Name	Records of Gila County		B.L.M. Serial Number
	Book	Page	
Quartz Site No. 4 (A)	466	188	A MC 35795
Quartz Site No. 5 (A)	466	187	A MC 35796
Quartz Site No. 6 (A)	466	186	A MC 35797
Quartz Site No. 7 (A)	466	185	A MC 35798
Quartz Site No. 8 (A)	466	184	<u>A MC 35799</u>
Quartz Site #25 (A)	466	220	A MC 35817
Quartz Site #26 (A)	466	221	A MC 35818
Quartz Site #27 (A)	466	166	<u>A MC 35819</u>
Moonlight (A)	466	196	<u>A MC 35826</u>
Black Oak (A)	466	199	A MC 35827
Black Oak No. 2 (A)	466	198	A MC 35828
Black Oak No. 3 (A)	466	197	<u>A MC 35829</u>
Webster Fraction (A)	466	203	A MC 35836
Pinto Copper Fraction (A)	466	204	A MC 35837
Pinto Copper No. 1 (A)	466	210	A MC 35838
Pinto Copper No. 2 (A)	466	211	<u>A MC 35839</u>
Pinto Copper No. 3 (A)	466	212	<u>A MC 35840</u>
Pinto Copper No. 4 (A)	466	213	A MC 35841
Pinto Copper No. 5 (A)	466	214	A MC 35842
Pinto Copper No. 6 (A)	466	219	A MC 35843
Pinto Copper No. 7 (A)	466	222	A MC 35844
Pinto Copper No. 8 (A)	466	223	A MC 35845
Pinto Copper No. 9 (A)	466	205	A MC 35846
Pinto Copper No. 10 (A)	466	206	A MC 35847
Pinto Copper No. 11 (A)	466	207	A MC 35848
Pinto Copper No. 12 (A)	466	208	A MC 35849
Pinto Copper No. 13 (A)	466	209	A MC 35850

LAND SUBDIVISION LOCATION: Sections 21, 22, 27 and 28,
Township 1 North, Range 14 East,
Gila and Salt River Base and Meridian,
Gila County, Arizona

ARIZONA STATE OFFICE
BU. LAND MANAGEMENT

SEP 21 1981

7:45 A.M.
PHOENIX, ARIZONA

35
2:15
C

475163

STATE OF ARIZONA, County of Gila, ss;

I do hereby certify that the within instrument was filed and recorded at request of Judy Baskin

Date Aug. 27, 1981 Time 2:15 P. M., Docket 545 Official Records Page s 139-141
Records of Gila County, Arizona.

WITNESS my hand and official seal the day and year first above written.

Inspiration Consolidated Copper Co.
Box 1
Claypool, Az. 85501

MARY V. DE PAOLI, County Recorder

INDEXED

By *Kathryn A. Elowitz* Deputy.

MICROFILMED

PAGED

COMPARED.

ARIZONA STATE OFFICE
BU. LAND MANAGEMENT

SEP 21 1981

7:45 A.M.
PHOENIX, ARIZONA

updated

AFFIDAVIT OF PERFORMANCE OF ANNUAL WORK

STATE OF ARIZONA)
) ss.
County of Gila)

Thomas J. Montgomery, being duly sworn, deposes and says:

That he is a citizen of the United States and more than eighteen years of age, resides at Globe, in Gila County, Arizona, and is personally acquainted with the unpatented mining claims listed in Exhibit "A", attached hereto and by this reference made a part hereof, situated in the Globe-Miami Mining District, Gila County, Arizona, the location notices of which are recorded in the office of the County Recorder of said County as set forth in said Exhibit "A".

That between September 1, 1980, and September 1, 1981, at least one hundred dollars (\$100.00) worth of work and improvements per claim were done and performed upon said claims, not including the location work of said claims; that said work and improvements were done and performed for the benefit of all of the claims listed in said Exhibit "A", and all of said claims are contiguous.

Such work and improvements were made by and at the expense of Inspiration Consolidated Copper Company, owner of said claims, for the purpose of complying with the laws of the United States pertaining to assessment or annual work; and Bryant Construction Company were the persons employed by Inspiration Consolidated Copper Company and who labored upon said claims and did said work and improvements, the same being as follows, to-wit: Road renovation. Mining operations were also conducted on contiguous claims.

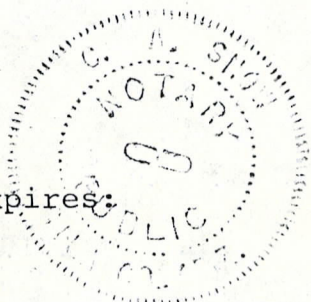
ARIZONA STATE OFFICE
BU. LAND MANAGEMENT

SEP 21 1981

Thomas J. Montgomery
Thomas J. Montgomery

7:45 A.M.
PHOENIX, ARIZONA

SUBSCRIBED AND SWORN to before me this 25th day of August, 1981.



G. A. Sneed
Notary Public

My commission expires:

My commission expires:

STATE OF ARIZONA

County of Gila

DOCKET 545 PAGE 138

EXHIBIT "A" to Affidavit of Performance of Annual Work subscribed and sworn to by Thomas J. Montgomery, dated 25 August 1981, relative to the following unpatented mining claims situated in the Globe-Miami Mining District, Gila County, Arizona, the location notices of which are filed in the office of the County Recorder of said County as follows:

Claim Name	Records of Gila County		B.L.M. Serial Number
	Book	Page	
Hardrock No. 1 (A)	466	200	A MC 35822
Hardrock No. 2 (A)	466	193	A MC 35823

LAND SUBDIVISION LOCATION: Section 15, Township 1 North, Range 14 East, Gila and Salt River Base and Meridian, Gila County, Arizona

ARIZONA STATE OFFICE
BU. LAND MANAGEMENT

SEP 21 1981

7:45 A.M.
PHOENIX, ARIZONA

475162

#3⁰³
2:15
C

STATE OF ARIZONA, County of Gila, ss; I do hereby certify that the within instrument was filed and recorded at request of Judy Baskin

Date Aug. 27, 1981 Time 2:15 P. M., Docket 545 Official Records Page s 137 & 138
Records of Gila County, Arizona.

WITNESS my hand and official seal the day and year first above written

INDEXED

MARY V. DE PAOLI, County Recorder

MICROFILMED

By Kathryn A. Elowitz Deputy.

PAGED
COMPADED

file 35792-35794; 35800-16;
 35820-21; 24-25; 30-35
 27739-65; 28059
 7735-7740

STATE OF ARIZONA, County of Gila, ss;
 I do hereby certify that the within instrument was filed and recorded at request of Jan R. Malott, Jr.

Date Oct. 1, 1981 Time 4:55 P. M., Docket 548 Official Records Page S 137-139

Records of Gila County, Arizona.
 WITNESS my hand and official seal the day and year first above written.
 ARIZONA STATE OFFICE
 BU. LAND MANAGEMENT

INDEXED
MICROFILMED
COMPARED
 MARY V. DE PAOLI, County Recorder
 By Kathryn A. Eloufy Deputy.

OCT 22 1981

7:45 A.M. AFFIDAVIT OF LABOR PERFORMED AND IMPROVEMENTS MADE

PHOENIX, ARIZONA
 STATE OF ARIZONA)
) ss.
 County of Gila)

THIS PAGE WILL NOT
 REPRODUCE SATISFACTORILY

PAUL G. FRANCOM, being first duly sworn according to law, deposes and says:

That he is a citizen of the United States and more than eighteen years of age, resides at Miami Gardens in Gila County, Arizona (P.O. Box 100, Miami, Arizona), is personally acquainted with that certain lode mining claim situated in the Globe Mining District in Gila County, Arizona, of which the name, together with the number of Book and pages of Records of Mines, or Docket and page of Official Records, as the case may be, where the location notice is recorded in the office of the County Recorder of said Gila County, Arizona is as follows, to-wit:

<u>BLM SERIAL NUMBER</u>	<u>NAME</u>	<u>DOCKET</u>	<u>BOOK</u>	<u>PAGE</u>	<u>SECTION TOWNSHIP & RANGE</u>
AMC 27738	Cowboy No. 1		46	15	Unsurveyed
	Amended		42	127	"
AMC 27739	Cowboy No. 2		46	16	"
	Amended		42	128	"
AMC 27740	Cowboy No. 3		46	17	"
	Amended		42	129	"
AMC 27741	Rita		47	150	"
AMC 27742	Copper Site		27	43	"
	Amended		42	124	"
AMC 27743	Pine Tree		20	16	"
	Amended		42	126	"
AMC 27744	Copper Bottom No. 3		43	416	"
	Amended		42	122	"
AMC 27745	Copper Bottom No. 4		43	417	"
	Amended		42	123	"
AMC 27746	Pinon		47	149	"
AMC 27747	Hammer		47	147	"
AMC 27748	Joan		47	148	"
AMC 27749	Southern Cross		47	151	"
AMC 27750	Midnight Test		27	226	"
	Amended		42	125	"
AMC 27756	Hill No. 1	280		9	"
AMC 27757	Hill No. 2	280		10	"
AMC 27758	Hill No. 3	280		11	"
AMC 27759	Hill No. 4	280		12	"
AMC 27760	Hill No. 5	280		13	"
AMC 27761	Hill No. 6	280		14	"
AMC 27762	Hill No. 7	280		15	"
AMC 27763	Hill No. 8	280		16	"
AMC 27764	Hill No. 9	280		17	"
AMC 27765	Hill No. 10	280		18	"
AMC 27751	Copper Bottom No. 1		43	414	"
	Amended		42	195	"
AMC 27752	Copper Bottom No. 6		43	419	"
	Amended		42	194	"
AMC 27753	Copper Bottom No. 8		47	385	"
AMC 27754	Copper Bottom No. 9		47	386	"
AMC 27755	Copper Bottom No. 10		47	387	"
AMC 7735	Mary No. 1	426		246	"
AMC 7736	Mary No. 2	426		247	"

Updated 11-10-81 meq

AMC 7737	Mary No. 3	426	248	"
AMC 7738	Mary No. 4	426	249	"
AMC 7739	Mary No. 5	426	250	"
AMC 7740	Mary No. 6	426	251	"
AMC 28059	Zee No. 2	284	855	"
AMC 35792	Quartz Site (A)	466	191	"
AMC 35793	Quartz Site No. 2(A)	466	190	"
AMC 35794	Quartz Site No. 3(A)	466	189	"
AMC 35800	Quartz Site No. 9(A)	466	183	"
AMC 35801	Quartz Site No. 10(A)	466	182	"
AMC 35802	Quartz Site No. 11(A)	466	181	"
AMC 35803	Quartz Site No. 12(A)	466	180	"
AMC 35804	Quartz Site No. 13(A)	466	179	"
AMC 35805	Quartz Site No. 14(A)	466	178	"
AMC 35806	Quartz Site No. 15(A)	466	177	"
AMC 35807	Quartz Site No. 16(A)	466	176	"
AMC 35808	Quartz Site No. 17(A)	466	175	"
AMC 35809	Quartz Site No. 18(A)	466	174	"
AMC 35810	Quartz Site No. 19(A)	466	173	"
AMC 35811	Quartz Site No. 20(A)	466	172	"
AMC 35812	Quartz Site No. 21(A)	466	171	"
AMC 35813	Quartz Site No. 22(A)	466	170	"
AMC 35814	Quartz Site No. 23(A)	466	169	"
AMC 35815	Quartz Site No. 24(A)	466	168	"
AMC 35816	Quartz Site No. 25(A)	466	167	"
AMC 35820	Quartz Site # 28(A)	466	165	"
AMC 35821	Silver Bell (A)	466	192	"
AMC 35824	Janie No. 1 (A)	466	194	"
AMC 35825	Janie No. 2 (A)	466	195	"
AMC 35830	Copper Bottom No. 2 (A)	466	202	"
AMC 35831	Copper Bottom No. 5 (A)	466	215	"
AMC 35832	Copper Bottom No. 7 (A)	466	201	"
AMC 35833	Copper Bottom No. 11 (A)	466	216	"
AMC 35834	Copper Bottom No. 12 (A)	466	217	"
AMC 35835	Copper Bottom No. 13 (A)	466	218	"

That said claims are contiguous, comprising a group.

That between the 23rd day of July, 1981 and the 28th day of July, 1981, at least \$100.00 worth of work and improvements was done and performed upon or for the benefit of each of said claims for the year ending September 1, 1981, not including the location work on any of said claims; that said work and improvements were made by and at the expense of Cities Service Company, a corporation organized under the laws of the State of Delaware and qualified to transact business in Gila County, Arizona, which is the owner of said claims; that the work and improvements were made for the purpose of complying with the laws of the United States pertaining to assessment or annual work; that Fred Lewis and Vern Simpson, employees of O'Keefe Drilling Company, Butte, Montana, and Douglas Dalmolin of Dalmolin Excavation, Globe, Arizona, were the men employed by, or for, the owner and who labored upon said claims and did said work and improvements; that said work and improvements were as follows, to-wit:

ARIZONA STATE OFFICE
BU. LAND MANAGEMENT

OCT 22 1981

THIS PAGE WILL NOT
REPRODUCE SATISFACTORILY


Drilled exploratory drill hole "Cowboy No. 4" located on the Hammer claim from 0 feet to 485 feet at a cost of \$5,855.00 for the benefit of the group.

Constructed an access road and drill site for above mentioned drill hole at a cost of \$680.00 for the benefit of the group.

Paul G. Francom

Paul G. Francom

SUBSCRIBED AND SWORN to before me this 30th day of September, 1981.



Alice J. Balderama

NOTARY PUBLIC

My Commission Expires: 8-31-85

ARIZONA STATE OFFICE
BU. LAND MANAGEMENT

OCT 22 1981

7:45 A.M.
PHOENIX, ARIZONA

EXHIBIT "A" to Affidavit of Performance of Annual Work subscribed and sworn to by Thomas J. Montgomery, dated ~~SEP 9 1990~~ SEP 9 1990, relative to the following unpatented mining claims situated in the Globe Mining District, Gila County, Arizona, the location notices of which are recorded in the office of the County Recorder of said County as follows:

Claim Name	Recorded		Amended		B.L.M. Serial No.
	Book	Page	Docket	Page	
Copper Door No. 1	39	231	261	431	A MC 52085
Copper Door No. 2	39	232	261	433	A MC 52086
Divide #1	36	521	261	435	A MC 52087
Divide #2	36	522	261	437	A MC 52088
Divide #3	36	523	261	439	A MC 52089
Divide #4	36	524	261	441	A MC 52090
Divide #5	36	525	261	443	A MC 52091
Divide #6	36	526	261	445	A MC 52092
Divide #7	36	527	261	447	A MC 52093
Divide #8	36	528	261	449	A MC 52094
Divide #9	36	529	261	451	A MC 52095
Divide #10	36	530	261	453	A MC 52096
Divide #11	36	564	261	455	A MC 52097
B.C. 1 (Docket)	212	369			A MC 52098
B.C. 2 (Docket)	212	370			A MC 52099
B.C. 3 (Docket)	212	371			A MC 52100
B.C. 4 (Docket)	212	372			A MC 52101
B.C. 5 (Docket)	212	373			A MC 52102
Luchilla (Docket)	22	76	75	164	A MC 52103
Luchilla No. 2 (Docket)	42	68	75	163	A MC 52104
Luchilla No. 3	48	236	76	307	A MC 52105
Luchilla Fraction	38	624	42	167	A MC 52106
Raven	22	77	82	150	A MC 52107
Manzanita No. 2 (Docket)	17	85	75	162	A MC 52108
Manzanita No. 3	18	17	82	148	A MC 52109
I.C. (Docket)	36	548	75	161	A MC 52110
I.C. #2	47	438			A MC 52111
Gold Coin No. 2	46	470	82	152	A MC 52112
Gold Coin #4	48	187	82	151	A MC 52113
Black Eagle No. 1 (Docket)	48	169	82	149	A MC 52114
Gold Bar No. 1	48	446			A MC 52115
Gold Bar #2	48	446			A MC 52116
Warrior Extension #1	36	32	268	592	A MC 52117
Warrior Extension #7	36	579	268	590	A MC 52118
Ralston 1	261	457			A MC 52119
Ralston 2	261	458			A MC 52120
Ralston 3	261	459			A MC 52121
Ralston 4	261	460			A MC 52122
Ralston 5	261	461			A MC 52123
Ralston 6	261	462			A MC 52124
Ralston 7	261	463			A MC 52125
Ralston 8	261	464			A MC 52126
Ralston 9	261	465			A MC 52127
LAKESIDE	449	261			A MC 24352
OVERLOOK	449	262			A MC 24351
LAKEVIEW	449	263			A MC 24350
VIEW	449	264			A MC 24349

Land Subdivision Location: Sections 13, 14, 23 and 24, Township 1 North, Range 14 East; and Section 13, Township 1 North, Range 15 East, G.&S.R.M.

35792-35850
Corrected copy

EXXON MINERALS COMPANY ARIZONA STATE OFFICE
BUREAU OF LAND MANAGEMENT

BOX 120, DENVER, COLORADO 80201

DEC 29 1980

U.S. Exploration

7:45 A.M.
PHOENIX, ARIZONA

December 19, 1980

Re: Bohme Ranch Project #M-4855
Gila County, Arizona

Bureau of Land Management
2400 Valley Bank Center
Phoenix, Arizona 85073

Gentlemen:

Please find enclosed a recorded copy of Affidavit of Correction to Affidavit of Assessment Work for our Bohme Ranch Project.

If you should have any questions please contact me at (303) 789-7547.

Very truly yours,

Joyce M. Eckardt
Joyce M. Eckardt

jme

Enclosure

Please acknowledge receipt of the above documents by signing the attached carbon copy of this letter and returning it to me at the above address.

Received by _____ Date _____

ackn this letter - 01-05-81 - CS

AFFIDAVIT OF CORRECTION

TO

AFFIDAVIT OF ASSESSMENT WORK - ARIZONA

ARIZONA STATE OFFICE
BU. LAND MANAGEMENT

DEC 29 1980

7:45 A.M.
PHOENIX, ARIZONA

State of Colorado)
County of Arapahoe) SS.

Mahlon L. Gerrow, cognizant of the facts and being first duly sworn, deposes and says that:

He personally knows that Nicola L. Carlson as affiant for and on behalf of Exxon Minerals Company, a division of Exxon Corporation executed that certain Affidavit of Assessment Work - Arizona, recorded in Docket 508 at Page 710 of the Records of the County Recorder of Gila County, Arizona.

Through inadvertence and mistake, the Book Numbers and Page Numbers of the Janie 1A, Janie 2A, Hardrock 1A, Hardrock 2A, Webster Fraction A, BlackOak A, BlackOak 2A, BlackOak 3A, Moonlight A, Silver Bell A, Copper Bottom 2A, Copper Bottom 5A, Copper Bottom 7A, Copper Bottom 11A - Copper Bottom 13A, Pinto Copper 1A - Pinto Copper 13A, Pinto Copper Fraction A, Quartz Site A, Quartz Site 2A - Quartz Site 25A and Quartz Site #25A - Quartz Site #28A unpatented lode mining claims identified on Exhibit A of said affidavit were listed erroneously.

Exhibit A to said affidavit is hereby amended to delete the erroneous Book Numbers and Page Numbers and include the correct Book Numbers and Page Numbers. The corrected Exhibit A is attached.

In all other respects said prior Affidavit of Assessment Work - Arizona is not amended by this affidavit of correction and the same is affirmed as amended hereby.

Mahlon L. Gerrow
Mahlon L. Gerrow
Affiant for and on behalf of Exxon Minerals Company, a division of Exxon Corporation.

Subscribed and sworn to before me this 1st day of December, 1980.

Julia A. Montoya
Notary Public

My commission expires: 9-19-83 Residing at Aurora, Colorado

EXHIBIT A

CLAIM-NAME	CLAIM NO.	SECTION	TWNSHIP	RANGE	BLM NUMBER	BOOK	PAGE
Janie	00001A	28,29	1N	14E	AMC 35824	466	194
Janie	00002A	29	1N	14E	AMC 35825	466	195
Hard Rock	00001A	15	1N	14E	AMC 35822	466	200
Hard Rock	00002A	15	1N	14E	AMC 35823	466	193
Webster Fraction A		22	1N	14E	AMC 35836	466	203
Black Oak A		21,22	1N	14E	AMC 35827	466	199
Black Oak	00002A	21,22,28	1N	14E	AMC 35828	466	198
Black Oak	00003A	22	1N	14E	AMC 35829	466	197
Moonlight A		21,22	1N	14E	AMC 35826	466	196
Silver Bell A		28	1N	14E	AMC 35821	466	192
Copper Bottom	00002A	29	1N	14E	AMC 35830	466	202
Copper Bottom	00005A	29	1N	14E	AMC 35831	466	215
Copper Bottom	00007A	28,29	1N	14E	AMC 35832	466	201
Copper Bottom	00011A	29	1N	14E	AMC 35833	466	216
Copper Bottom	00012A	29,32	1N	14E	AMC 35834	466	217
Copper Bottom	00013A	32	1N	14E	AMC 35835	466	218
Pinto Copper	00001A	22,27	1N	14E	AMC 35838	466	210
Pinto Copper	00002A	22,27	1N	14E	AMC 35839	466	211
Pinto Copper	00003A	22,27	1N	14E	AMC 35840	466	212
Pinto Copper	00004A	27	1N	14E	AMC 35841	466	213
Pinto Copper	00005A	27,28	1N	14E	AMC 35842	466	214
Pinto Copper	00006A	28	1N	14E	AMC 35843	466	219
Pinto Copper	00007A	28	1N	14E	AMC 35844	466	222
Pinto Copper	00008A	28	1N	14E	AMC 35845	466	223
Pinto Copper	00009A	28	1N	14E	AMC 35846	466	205
Pinto Copper	00010A	28	1N	14E	AMC 35847	466	206
Pinto Copper	00011A	28	1N	14E	AMC 35848	466	207
Pinto Copper	00012A	28	1N	14E	AMC 35849	466	208
Pinto Copper	00013A	28	1N	14E	AMC 35850	466	209
Pinto Copper Fraction A		28	1N	14E	AMC 35837	466	204
Quartz Site A		28	1N	14E	AMC 35792	466	191
Quartz Site	00002A	28	1N	14E	AMC 35793	466	190
Quartz Site	00003A	28	1N	14E	AMC 35794	466	189
Quartz Site	00004A	21,28	1N	14E	AMC 35795	466	188
Quartz Site	00005A	21	1N	14E	AMC 35796	466	187
Quartz Site	00006A	21	1N	14E	AMC 35797	466	186
Quartz Site	00007A	21	1N	14E	AMC 35798	466	185
Quartz Site	00008A	21	1N	14E	AMC 35799	466	184
Quartz Site	00009A	21,28	1N	14E	AMC 35800	466	183
Quartz Site	00010A	21	1N	14E	AMC 35801	466	182
Quartz Site	00011A	21	1N	14E	AMC 35802	466	181
Quartz Site	00012A	21	1N	14E	AMC 35803	466	180
Quartz Site	00013A	21	1N	14E	AMC 35804	466	179
Quartz Site	00014A	21	1N	14E	AMC 35805	466	178
Quartz Site	00015A	21	1N	14E	AMC 35806	466	177
Quartz Site	00016A	21,28	1N	14E	AMC 35807	466	176
Quartz Site	00017A	21	1N	14E	AMC 35808	466	175
Quartz Site	00018A	21	1N	14E	AMC 35809	466	174
Quartz Site	00019A	21	1N	14E	AMC 35810	466	173
Quartz Site	00020A	21	1N	14E	AMC 35811	466	172
Quartz Site	00021A	21	1N	14E	AMC 35812	466	171
Quartz Site	00022A	20,21	1N	14E	AMC 35813	466	170
Quartz Site	00023A	20,21	1N	14E	AMC 35814	466	169
Quartz Site	00024A	20	1N	14E	AMC 35815	466	168
Quartz Site	00025A	20,21	1N	14E	AMC 35816	466	167
Quartz Site #25 A		22	1N	14E	AMC 35817	466	220
Quartz Site #26 A		22	1N	14E	AMC 35818	466	221
Quartz Site #27 A		21,22,27,28	1N	14E	AMC 35819	466	166
Quartz Site #28 A		21,22	1N	14E	AMC 35820	466	165

\$3.00
2:15

M
STATE OF ARIZONA, County of Gila, ss;
I do hereby certify that the within instrument was filed and recorded at request of Exxon Minerals Company

Date Dec. 8, 1980 Time 2:15 P. M., Docket 520 Official Records Page 869 & 870
Records of Gila County, Arizona.

WITNESS my hand and official seal the day and year first above written.

Exxon Minerals Company
P. O. Box 120
Denver, Colorado
80201
Attn.: Joyce M. Eckardt

MARY V. DE PAOLI, County Recorder

By /s/ Mary V. DePaoli, Recorder.

ARIZONA STATE OFFICE
BU. LAND MANAGEMENT

DEC 29 1980

7:45 A.M.
PHOENIX, ARIZONA

35792-35850

LAW OFFICES
RYLEY, CARLOCK & RALSTON
A PROFESSIONAL ASSOCIATION
26TH FLOOR, THE ARIZONA BANK BUILDING
101 NORTH FIRST AVENUE
PHOENIX, ARIZONA 85003
602/258-7701

RECEIVED
B.L.M. AZ STATE OFFICE
DEC 16 2 14 PM '80
PHOENIX, ARIZONA
SUN CITY OFFICE
10451 PALMERAS DRIVE
BELL PLAZA PROFESSIONAL BLDG.
SUN CITY, ARIZONA 85373
933-0134

FRANCIS J. RYLEY
JOSEPH P. RALSTON
WILLIAM F. WILDER
W JOHN LISCHER
JAMES D. O'NEIL
JOHN W. WALL
DAVID L. CASE
PAUL M. B. DE BLANK
RONALD F. LARSON
ROLAND J. LAVALLEE
ABIGAIL CARSON BERGER
GEORGE READ CARLOCK
SAM P. APPLEWHITE III
N. WARNER LEE
RAYMOND M. HUNTER
CHARLES L. CHESTER
JAMES E. BROPHY III
JAMES M. MARLAR
A. DANIEL SHEFFIELD, JR.
MICHAEL J. BROPHY
STEPHEN R. KAUFMANN
DAVID J. HAMILTON

December 16, 1980

Bureau of Land Management
2400 Valley Center
Phoenix, Arizona

HAND DELIVERED

Re: Affidavit of Annual Labor -
Exxon Minerals/W.E. Bohme

Dear Sir or Madame:

Enclosed please find an affidavit of annual labor for the unpatented lode mining claims described therein, together with an affidavit which corrects the description of the docket and pages of recording of the location notices with respect to which the affidavit of annual labor has been filed.

Both affidavits have been recorded with the Gila County Recorder. We will provide you with a copy of the recorded affidavit of correction as soon as it is returned to us.

Please call if you have any questions.

Very truly yours,

Michael J. Brophy
Michael J. Brophy

MJB:ddm
Enclosure
cc: W.E. Bohme

RECEIVED
B.L.M. AZ STATE OFFICE

AFFIDAVIT OF ANNUAL LABOR - ARIZONA Dec 16 2 14 PM '80

PHOENIX, ARIZONA

STATE OF COLORADO)
COUNTY OF ARAPAHOE) SS.

Nicola L. Carlson, being duly sworn, deposes and says:

That she is a citizen of the United States and more than eighteen years of age, resides at Denver, Colorado in Denver County, Colorado, is personally acquainted with the contiguous group of mining claims known by the claim names listed on the schedule marked Exhibit A, attached hereto and hereby made a part of this affidavit of annual labor, said listed claims being situated in Unknown Mining District, Gila County, Arizona, and the location notices for the same being recorded in the Office of the County Recorder of said county, Arizona, in the books and at the pages of the Records of Mines shown on said Exhibit A.

That between the 1st day of September, A.D. 1979 and the 30th day of October, A.D. 1979 at least \$16,700.00 dollars worth of work and improvements were done and performed upon or for the benefit of said claims, not including the location work of said claims. Said work and improvements were made by, or caused to be made by, Exxon Minerals Company, U.S.A., an operating division of Exxon Company, U.S.A., a division of Exxon Corporation, at the expense of Exxon Corporation, the owner, optionee or lessee of said claims and for and on behalf of Can US, LTD. (Kirby Coryell) and W. E. Bohme, owner(s) of said claims, for the purpose of complying with the laws of the United States pertaining to assessment or annual work and Ishiong J. Wu and others were the men employed by said owner, optionee or lessee and who labored upon said claims, did said work and improvements, the same being as follows, to-wit:

drilling and related activities.

The notices of location of said claims are posted in the sections, townships and ranges shown on Exhibit A attached hereto.


FURTHER Affiant saith naught.

Nicola L. Carlson

Nicola L. Carlson
Affiant for and on behalf of
Exxon Minerals Company, U.S.A.,
an operating division of Exxon Company, U.S.A.,
a division of Exxon Corporation

Subscribed and sworn to before me this 15th day of August, 1980.

Joyce M. Eckardt
Notary Public



My commission
expires: September 19, 1983

P1:82
10/78

EXHIBIT A

PROJECT

AIN-NAME



SECTION TOWNSHIP RANGE

BLM NUMBER

BOOK

PAGE

AIN-NAME	SECTION	TOWNSHIP	RANGE	BLM NUMBER	BOOK	PAGE
ie	00001A	28, 29	1N	14E AMC 35824	47	383
ie	00002A	29	1N	14E AMC 35825	47	384
d Rock	00001A	15	1N	14E AMC 35822	40	390
d Rock	00002A	15	1N	14E AMC 35823	40	391
ster Fraction A		22	1N	14E AMC 35836	129	483
ck Oak A		21, 22	1N	14E AMC 35827	16	563
ck Oak	00002A	21, 22, 28	1N	14E AMC 35828	16	564
ck Oak	00003A	22	1N	14E AMC 35829	48	414
nlight A		21, 22	1N	14E AMC 35826	16	565
ver Bell A		28	1N	14E AMC 35821	47	385
per Bottom	00002A	29	1N	14E AMC 35830	42	191
per Bottom	00005A	29	1N	14E AMC 35831	42	193
per Bottom	00007A	28, 29	1N	14E AMC 35832	42	192
per Bottom	00011A	29	1N	14E AMC 35833	48	440
per Bottom	00012A	29, 32	1N	14E AMC 35834	48	440
per Bottom	00013A	32	1N	14E AMC 35835	47	437
to Copper	00001A	22, 27	1N	14E AMC 35838	48	291
to Copper	00002A	22, 27	1N	14E AMC 35839	48	291
to Copper	00003A	22, 27	1N	14E AMC 35840	48	291
to Copper	00004A	27	1N	14E AMC 35841	48	292
to Copper	00005A	27, 28	1N	14E AMC 35842	48	292
to Copper	00006A	28	1N	14E AMC 35843	48	292
to Copper	00007A	28	1N	14E AMC 35844	48	293
to Copper	00008A	28	1N	14E AMC 35845	48	293
to Copper	00009A	28	1N	14E AMC 35846	47	254
to Copper	00010A	28	1N	14E AMC 35847	47	255
to Copper	00011A	28	1N	14E AMC 35848	47	256
to Copper	00012A	28	1N	14E AMC 35849	47	257
to Copper	00013A	28	1N	14E AMC 35850	47	258
to Copper Fraction A		28	1N	14E AMC 35837	47	259
rtz Site A		28	1N	14E AMC 35792	20	15
rtz Site	00002A	28	1N	14E AMC 35793	24	52
rtz Site	00003A	28	1N	14E AMC 35794	24	53
rtz Site	00004A	21, 28	1N	14E AMC 35795	31	273
rtz Site	00005A	21	1N	14E AMC 35796	147	459
rtz Site	00006A	21	1N	14E AMC 35797	147	460
rtz Site	00007A	21	1N	14E AMC 35798	147	461
rtz Site	00008A	21	1N	14E AMC 35799	147	462
rtz Site	00009A	21, 28	1N	14E AMC 35800	147	463
rtz Site	00010A	21	1N	14E AMC 35801	147	464
rtz Site	00011A	21	1N	14E AMC 35802	147	465
rtz Site	00012A	21	1N	14E AMC 35803	147	466
rtz Site	00013A	21	1N	14E AMC 35804	147	467
rtz Site	00014A	21	1N	14E AMC 35805	147	468
rtz Site	00015A	21	1N	14E AMC 35806	147	469
rtz Site	00016A	21, 28	1N	14E AMC 35807	147	470
rtz Site	00017A	21	1N	14E AMC 35808	147	471
rtz Site	00018A	21	1N	14E AMC 35809	147	472
rtz Site	00019A	21	1N	14E AMC 35810	147	473
rtz Site	00020A	21	1N	14E AMC 35811	147	474
rtz Site	00021A	21	1N	14E AMC 35812	147	475
rtz Site	00022A	20, 21	1N	14E AMC 35813	147	476
rtz Site	00023A	20, 21	1N	14E AMC 35814	147	477
rtz Site	00024A	20	1N	14E AMC 35815	147	478
rtz Site	00025A	20, 21	1N	14E AMC 35816	291	986
rtz Site #25 A		22	1N	14E AMC 35817	273	186
rtz Site #26 A		22	1N	14E AMC 35818	273	187
rtz Site #27 A		21, 22, 27, 28	1N	14E AMC 35819	346	336
rtz Site #28 A		21, 22	1N	14E AMC 35820	273	189

PHOENIX, ARIZONA

DEC 16 2 14 PM '80

RECEIVED BLM AZ STATE OFFICE

457382

STATE OF ARIZONA, County of Gila, ss; Exxon Minerals Company, U.S.A.
I do hereby certify that the within instrument was filed and recorded at request of

Date Aug. 20, 1980 Time 8:00 A. M., Docket 508 Official Records Page s. 710-714
Records of Gila County, Arizona.

WITNESS my hand and official seal the day and year first above written.

Exxon Minerals Company, U.S.A.
P.O. Box 120
Denver, Co 80201

MARY V. DE PAOLI, County Recorder

INDEXED
MICROFILMED By Mary V. De Paoli, Recorder.
PAGED
COMPARSED

RECEIVED
BLM AZ STATE OFFICE
DEC 16 2 14 PM '80
PHOENIX, ARIZONA

AFFIDAVIT OF CORRECTION

TO

AFFIDAVIT OF ASSESSMENT WORK - ARIZONA

State of Colorado)
County of Arapahoe) SS.

Mahlon L. Gerrow, cognizant of the facts and being first duly sworn, deposes and says that:

He personally knows that Nicola L. Carlson as affiant for and on behalf of Exxon Minerals Company, a division of Exxon Corporation executed that certain Affidavit of Assessment Work - Arizona, recorded in Docket 508 at Page 710 of the Records of the County Recorder of Gila County, Arizona.

Through inadvertence and mistake, the Book Numbers and Page Numbers of the Janie 1A, Janie 2A, Hardrock 1A, Hardrock 2A, Webster Fraction A, BlackOak A, BlackOak 2A, BlackOak 3A, Moonlight A, Silver Bell A, Copper Bottom 2A, Copper Bottom 5A, Copper Bottom 7A, Copper Bottom 11A - Copper Bottom 13A, Pinto Copper 1A - Pinto Copper 13A, Pinto Copper Fraction A, Quartz Site A, Quartz Site 2A - Quartz Site 25A and Quartz Site #25A - Quartz Site #28A unpatented lode mining claims identified on Exhibit A of said affidavit were listed erroneously.

Exhibit A to said affidavit is hereby amended to delete the erroneous Book Numbers and Page Numbers and include the correct Book Numbers and Page Numbers. The corrected Exhibit A is attached.

In all other respects said prior Affidavit of Assessment Work - Arizona is not amended by this affidavit of correction and the same is affirmed as amended hereby.

Mahlon L. Gerrow
Mahlon L. Gerrow
Affiant for and on behalf of Exxon Minerals Company, a division of Exxon Corporation.

Subscribed and sworn to before me this 1st day of December, 1980.

Julie A. Montoya
Notary Public

My commission expires: 9-19-83 Residing at Aurora, Colorado

RECEIVED
BLM AZ STATE OFFICE
DEC 16 2 14 PM '80
PHOENIX, ARIZONA

EXHIBIT A

CLAIM-NAME	CLAIM NO.	SECTION	TWNSHIP	RANGE	BLM NUMBER	BOOK	PAGE
anie	00001A	28,29	1N	14E	AMC 35824	466	194
anie	00002A	29	1N	14E	AMC 35825	466	195
ard Rock	00001A	15	1N	14E	AMC 35822	466	200
ard Rock	00002A	15	1N	14E	AMC 35823	466	193
ebster Fraction A		22	1N	14E	AMC 35836	466	203
lack Oak A		21,22	1N	14E	AMC 35827	466	199
lack Oak	00002A	21,22,28	1N	14E	AMC 35828	466	198
lack Oak	00003A	22	1N	14E	AMC 35829	466	197
onlight A		21,22	1N	14E	AMC 35826	466	196
ilver Bell A		28	1N	14E	AMC 35821	466	192
opper Bottom	00002A	29	1N	14E	AMC 35830	466	202
opper Bottom	00005A	29	1N	14E	AMC 35831	466	215
opper Bottom	00007A	28,29	1N	14E	AMC 35832	466	201
opper Bottom	00011A	29	1N	14E	AMC 35833	466	216
opper Bottom	00012A	29,32	1N	14E	AMC 35834	466	217
opper Bottom	00013A	32	1N	14E	AMC 35835	466	218
into Copper	00001A	22,27	1N	14E	AMC 35838	466	210
into Copper	00002A	22,27	1N	14E	AMC 35839	466	211
into Copper	00003A	22,27	1N	14E	AMC 35840	466	212
into Copper	00004A	27	1N	14E	AMC 35841	466	213
into Copper	00005A	27,28	1N	14E	AMC 35842	466	214
into Copper	00006A	28	1N	14E	AMC 35843	466	219
into Copper	00007A	28	1N	14E	AMC 35844	466	222
into Copper	00008A	28	1N	14E	AMC 35845	466	223
into Copper	00009A	28	1N	14E	AMC 35846	466	205
into Copper	00010A	28	1N	14E	AMC 35847	466	206
into Copper	00011A	28	1N	14E	AMC 35848	466	207
into Copper	00012A	28	1N	14E	AMC 35849	466	208
into Copper	00013A	28	1N	14E	AMC 35850	466	209
into Copper Fraction A		28	1N	14E	AMC 35837	466	204
uartz Site A		28	1N	14E	AMC 35792	466	191
uartz Site	00002A	28	1N	14E	AMC 35793	466	190
uartz Site	00003A	28	1N	14E	AMC 35794	466	189
uartz Site	00004A	21,28	1N	14E	AMC 35795	466	188
uartz Site	00005A	21	1N	14E	AMC 35796	466	187
uartz Site	00006A	21	1N	14E	AMC 35797	466	186
uartz Site	00007A	21	1N	14E	AMC 35798	466	185
uartz Site	00008A	21	1N	14E	AMC 35799	466	184
uartz Site	00009A	21,28	1N	14E	AMC 35800	466	183
uartz Site	00010A	21	1N	14E	AMC 35801	466	182
uartz Site	00011A	21	1N	14E	AMC 35802	466	181
uartz Site	00012A	21	1N	14E	AMC 35803	466	180
uartz Site	00013A	21	1N	14E	AMC 35804	466	179
uartz Site	00014A	21	1N	14E	AMC 35805	466	178
uartz Site	00015A	21	1N	14E	AMC 35806	466	177
uartz Site	00016A	21,28	1N	14E	AMC 35807	466	176
uartz Site	00017A	21	1N	14E	AMC 35808	466	175
Quartz Site	00018A	21	1N	14E	AMC 35809	466	174
Quartz Site	00019A	21	1N	14E	AMC 35810	466	173
Quartz Site	00020A	21	1N	14E	AMC 35811	466	172
Quartz Site	00021A	21	1N	14E	AMC 35812	466	171
Quartz Site	00022A	20,21	1N	14E	AMC 35813	466	170
Quartz Site	00023A	20,21	1N	14E	AMC 35814	466	169
Quartz Site	00024A	20	1N	14E	AMC 35815	466	168
Quartz Site	00025A	20,21	1N	14E	AMC 35816	466	167
Quartz Site #25 A		22	1N	14E	AMC 35817	466	220
Quartz Site #26 A		22	1N	14E	AMC 35818	466	221
Quartz Site #27 A		21,22,27,28	1N	14E	AMC 35819	466	166
Quartz Site #28 A		21,22	1N	14E	AMC 35820	466	165

RECEIVED
 BLM AZ STATE OFFICE
 DEC 16 2 14 PM '80
 PHOENIX, ARIZONA

~~19802~~
~~35824~~
~~35792~~

EXXON MINERALS COMPANY, U.S.A.
POST OFFICE BOX 120 • DENVER, COLORADO 80201

RECEIVED
B.L.M. AZ STATE OFFICE
OCT 14 7 45 AM '80
PHOENIX, ARIZONA

EXPLORATION DEPARTMENT

October 9, 1980

Re: 1980 Assessment Affidavit
Bohme Ranch Project #M-4855
Gila County, Arizona

Bureau of Land Management
2400 Valley Bank Center
Phoenix, Arizona 85037

Gentlemen:

Please find enclosed a recorded copy of the 1980 Proof of Labor for our Bohme Ranch Project.

If you should have any questions please call me.

Very truly yours,

Joyce M. Eckardt
Joyce M. Eckardt

jme

Enclosure

Please acknowledge receipt of the above documents by signing the attached carbon copy of this letter and returning it to me at the above address.

Received by _____ Date _____

*ack.
10-15-80
pe*

AFFIDAVIT OF ANNUAL LABOR - ARIZONA

STATE OF COLORADO)
) SS.
COUNTY OF ARAPAHOE)

RECEIVED
STATE OFFICE
OCT 14 7 45 AM '80
PHOENIX, ARIZONA

Nicola L. Carlson, being duly sworn, deposes and says

That she is a citizen of the United States and more than eight years of age, resides at Denver, Colorado in Denver County, Colorado, is personally acquainted with the contiguous group of claims known by the claim names listed on the schedule marked Exhibit A, attached hereto and hereby made a part of this affidavit of annual labor, said listed claims being situated in Unknown Mining District, Gila County, Arizona, and the location notices for the same being recorded in the Office of the County Recorder of said county, Arizona, in the books and at the pages of the Records of Mines shown on said Exhibit A.

That between the 1st day of September, A.D. 1979 and the 30th day of October, A.D. 1979 at least \$16,700.00 dollars worth of work and improvements were done and performed upon or for the benefit of said claims, not including the location work of said claims. Said work and improvements were made by, or caused to be made by, Exxon Minerals Company, U.S.A., an operating division of Exxon Company, U.S.A., a division of Exxon Corporation, at the expense of Exxon Corporation, the owner, optionee or lessee of said claims and for and on behalf of Can US, LTD. (Kirby Coryell) and W. E. Bohme, owner(s) of said claims, for the purpose of complying with the laws of the United States pertaining to assessment or annual work and Ishiong J. Wu and others were the men employed by said owner, optionee or lessee and who labored upon said claims, did said work and improvements, the same being as follows, to-wit:

drilling and related activities.

The notices of location of said claims are posted in the sections, townships and ranges shown on Exhibit A attached hereto.

FURTHER Affiant saith naught.

Nicola L. Carlson
Nicola L. Carlson
Affiant for and on behalf of
Exxon Minerals Company, U.S.A.,
an operating division of Exxon Company, U.S.A.,
a division of Exxon Corporation

Subscribed and sworn to before me this 15th day of August, 1980.

Joyce M. Eckardt
Notary Public

My commission
expires: September 19, 1983

P1:B2
10/78




EXHIBIT A

PROJECT 4855

CLAIM-NAME

MIN
NO.

SECTION

TWNSHIP RANGE

BLM NUMBER

BOOK

PAGE

CLAIM-NAME	MIN NO.	SECTION	TWNSHIP RANGE	BLM NUMBER	BOOK	PAGE
KAY	00001	15	1N 14E	AMC39092	471	40
KAY	00002	15,16	1N 14E	AMC39093	471	41
KAY	00003	15	1N 14E	AMC39094	471	42
KAY	00004	15,16	1N 14E	AMC39095	471	43
KAY	00005	15	1N 14E	AMC39096	471	44
KAY	00006	15,16	1N 14E	AMC39097	471	45
KAY	00007	15	1N 14E	AMC39098	471	46
KAY	00008	15,16	1N 14E	AMC39099	471	47
KAY	00009	15	1N 14E	AMC39100	471	48
KAY	00010	15,16	1N 14E	AMC39101	471	49
KAY	00011	15	1N 14E	AMC39102	471	50
KAY	00012	15,16	1N 14E	AMC39103	471	51
KAY	00013	15	1N 14E	AMC39104	471	52
KAY	00014	15,16	1N 14E	AMC39105	471	53
KAY	00015	15	1N 14E	AMC39106	471	54
KAY	00016	15,16	1N 14E	AMC39107	471	55
KAY	00017	22	1N 14E	AMC39108	471	56
KAY	00018	21,22	1N 14E	AMC39109	471	57
KAY	00019	22	1N 14E	AMC39110	471	58
KAY	00020	22	1N 14E	AMC39111	471	59
KAY	00021	22	1N 14E	AMC39112	471	60
KAY	00022	21,22	1N 14E	AMC39113	471	61
KAY	00023	22	1N 14E	AMC39114	471	62
KAY	00025	9,15	1N 14E	AMC39115	471	63
KAY	00026	9,16	1N 14E	AMC39116	471	64
KAY	00027	16	1N 14E	AMC39117	471	65
KAY	00028	15	1N 14E	AMC39118	471	66
KAY	00029	16	1N 14E	AMC39119	471	67
KAY	00030	16	1N 14E	AMC39120	471	68
KAY	00031	15	1N 14E	AMC39121	471	69
KAY	00032	16	1N 14E	AMC39122	471	70
KAY	00033	16	1N 14E	AMC39123	471	71
KAY	00034	16	1N 14E	AMC39124	471	72
KAY	00035	16	1N 14E	AMC39125	471	73
KAY	00036	15	1N 14E	AMC39126	471	74
KAY	00037	16	1N 14E	AMC39127	471	75
KAY	00038	16	1N 14E	AMC39128	471	76
KAY	00039	16	1N 14E	AMC39129	471	77
KAY	00040	16	1N 14E	AMC39130	471	78
KAY	00041	16	1N 14E	AMC39131	471	79
KAY	00042	16	1N 14E	AMC39132	471	80
KAY	00043	21	1N 14E	AMC39133	471	81
KAY	00044	21	1N 14E	AMC39134	471	82
KAY	00045	21	1N 14E	AMC39135	471	83
KAY	00046	21	1N 14E	AMC39136	471	84
KAY	00050	14,15	1N 14E	AMC39137	471	85
KAY	00051	14,15	1N 14E	AMC39138	471	86
KAY	00052	14,15	1N 14E	AMC39139	471	87
KAY	00053	14,15	1N 14E	AMC39140	471	88
KAY	00054	14,15,22,23	1N 14E	AMC39141	471	89
KAY	00055	22,23	1N 14E	AMC39142	471	90
KAY	00056	22,23	1N 14E	AMC39143	471	91
KAY	00057	10,15	1N 14E	AMC39144	471	92
KAY	00058	9,10	1N 14E	AMC39145	471	93
KAY	00061	16	1N 14E	AMC39146	471	94
KAY	00063	16,17	1N 14E	AMC39147	471	95
KAY	00064	16,17	1N 14E	AMC39148	471	96
KAY	00065	16,17	1N 14E	AMC39149	471	97
KAY	00066	16,17	1N 14E	AMC39150	471	98
KAY	00067	16	1N 14E	AMC39151	471	99
KAY	00068	16,17	1N 14E	AMC39152	471	100
AY	00069	16,17	1N 14E	AMC39153	471	101
KAY	00070	16,17	1N 14E	AMC39154	471	102
KAY	00071	16	1N 14E	AMC39155	471	103
KAY	00072	16,17,20,21	1N 14E	AMC39156	471	104
KAY	00073	16,17	1N 14E	AMC39157	471	105
AY	00075	16,17	1N 14E	AMC39158	471	106
AY	00077	16,17	1N 14E	AMC39159	471	107
KAY	00079	16	1N 14E	AMC39160	471	108
AY	00080	16	1N 14E	AMC39161	471	109
AY	00081	15	1N 14E	AMC39162	471	110
AY	00082	15,16	1N 14E	AMC39163	471	111
AY	00083	8,9,16,17	1N 14E	AMC39164	471	112
AY	00085	22	1N 14E	AMC39165	471	113

EXHIBIT A

PROJECT 4855

CLAIM-NAME

BLM
NO.

SECTION

TOWNSHIP RANGE

BLM NUMBER

BOOK

PAGE

KAY	00086	22	1N	14E	AMC39166	471	114
KAY	00087	15,22	1N	14E	AMC39167	471	115
KAY	00088	22	1N	14E	AMC39168	471	116
KAY	00089	15	1N	14E	AMC39169	471	117
KAY	00090	15	1N	14E	AMC39170	471	118
KAY	00091	15	1N	14E	AMC39171	471	119
KAY	00092	15	1N	14E	AMC39172	471	120
KAY	00093	15	1N	14E	AMC39173	471	121
KAY	00094	15	1N	14E	AMC39174	471	122
KAY	00095	15	1N	14E	AMC39175	471	123
KAY	00096	15	1N	14E	AMC39176	471	124
KAY	00097	15	1N	14E	AMC39177	471	125
KAY	00098	15	1N	14E	AMC39178	471	126
KAY	00099	15	1N	14E	AMC39179	471	127
KAY	00100	15	1N	14E	AMC39180	471	128
KAY	00101	15	1N	14E	AMC39181	471	129
KAY	00102	15	1N	14E	AMC39182	471	130
KAY	00103	15	1N	14E	AMC39183	471	131
KAY	00104	15	1N	14E	AMC39184	471	132
KAY	00108	9,10,15,16	1N	14E	AMC39185	471	133
KAY	00109	22	1N	14E	AMC39186	471	134
KAY	00110	21,22	1N	14E	AMC39187	471	135
KAY	00111	22	1N	14E	AMC39188	471	136
KAY	00112	21,22	1N	14E	AMC39189	471	137
KAY	00113	22	1N	14E	AMC39190	471	138
KAY	00114	22	1N	14E	AMC39191	471	139
KAY	00115	21	1N	14E	AMC39192	471	140
KAY	00116	21	1N	14E	AMC39193	471	141
KAY	00117	21	1N	14E	AMC39194	471	142
KAY	00118	21	1N	14E	AMC39195	471	143
KAY	00119	20,21	1N	14E	AMC39196	471	144
KAY	00120	20,21	1N	14E	AMC39197	471	145
KAY	00121	20,21	1N	14E	AMC39198	471	146

EXHIBIT A

PROJECT

CLAIM-NAME	CLAIM NO.	SECTION	TWNSHIP	RANGE	BLM NUMBER	BOOK	PAGE
Janie	00001A	28, 29	1N	14E	AMC 35824	47	383
Janie	00002A	29	1N	14E	AMC 35825	47	384
Hard Rock	00001A	15	1N	14E	AMC 35822	40	396
Hard Rock	00002A	15	1N	14E	AMC 35823	40	397
Webster Fraction A		22	1N	14E	AMC 35835	129	489
Black Oak A		21, 22	1N	14E	AMC 35827	16	563
Black Oak	00002A	21, 22, 28	1N	14E	AMC 35828	16	564
Black Oak	00003A	22	1N	14E	AMC 35829	48	414
Moonlight A		21, 22	1N	14E	AMC 35826	16	564
Silver Bell A		28	1N	14E	AMC 35821	47	388
Copper Bottom	00002A	29	1N	14E	AMC 35830	42	191
Copper Bottom	00005A	29	1N	14E	AMC 35831	42	193
Copper Bottom	00007A	28, 29	1N	14E	AMC 35832	42	192
Copper Bottom	00011A	29	1N	14E	AMC 35833	48	440
Copper Bottom	00012A	29, 32	1N	14E	AMC 35834	48	440
Copper Bottom	00013A	32	1N	14E	AMC 35835	47	437
Pinto Copper	00001A	22, 27	1N	14E	AMC 35838	48	291
Pinto Copper	00002A	22, 27	1N	14E	AMC 35839	48	291
Pinto Copper	00003A	22, 27	1N	14E	AMC 35840	48	291
Pinto Copper	00004A	27	1N	14E	AMC 35841	48	292
Pinto Copper	00005A	27, 28	1N	14E	AMC 35842	48	292
Pinto Copper	00006A	28	1N	14E	AMC 35843	48	292
Pinto Copper	00007A	28	1N	14E	AMC 35844	48	293
Pinto Copper	00008A	28	1N	14E	AMC 35845	48	293
Pinto Copper	00009A	28	1N	14E	AMC 35846	47	254
Pinto Copper	00010A	28	1N	14E	AMC 35847	47	255
into Copper	00011A	28	1N	14E	AMC 35848	47	256
into Copper	00012A	28	1N	14E	AMC 35849	47	257
into Copper	00013A	28	1N	14E	AMC 35850	47	258
into Copper Fraction A		28	1N	14E	AMC 35837	47	259
uartz Site A		28	1N	14E	AMC 35792	20	15
uartz Site	00002A	28	1N	14E	AMC 35793	24	52
uartz Site	00003A	28	1N	14E	AMC 35794	24	53
uartz Site	00004A	21, 28	1N	14E	AMC 35795	31	273
uartz Site	00005A	21	1N	14E	AMC 35796	147	459
uartz Site	00006A	21	1N	14E	AMC 35797	147	460
uartz Site	00007A	21	1N	14E	AMC 35798	147	461
uartz Site	00008A	21	1N	14E	AMC 35799	147	462
uartz Site	00009A	21, 28	1N	14E	AMC 35800	147	463
uartz Site	00010A	21	1N	14E	AMC 35801	147	464
uartz Site	00011A	21	1N	14E	AMC 35802	147	465
uartz Site	00012A	21	1N	14E	AMC 35803	147	466
uartz Site	00013A	21	1N	14E	AMC 35804	147	467
uartz Site	00014A	21	1N	14E	AMC 35805	147	468
uartz Site	00015A	21	1N	14E	AMC 35806	147	469
uartz Site	00016A	21, 28	1N	14E	AMC 35807	147	470
uartz Site	00017A	21	1N	14E	AMC 35808	147	471
uartz Site	00018A	21	1N	14E	AMC 35809	147	472
uartz Site	00019A	21	1N	14E	AMC 35810	147	473
uartz Site	00020A	21	1N	14E	AMC 35811	147	474
uartz Site	00021A	21	1N	14E	AMC 35812	147	475
uartz Site	00022A	20, 21	1N	14E	AMC 35813	147	476
uartz Site	00023A	20, 21	1N	14E	AMC 35814	147	477
uartz Site	00024A	20	1N	14E	AMC 35815	147	478
uartz Site	00025A	20, 21	1N	14E	AMC 35816	291	986
uartz Site #25 A		22	1N	14E	AMC 35817	273	186
uartz Site #26 A		22	1N	14E	AMC 35818	273	187
uartz Site #27 A		21, 22, 27, 28	1N	14E	AMC 35819	346	336
uartz Site #28 A		21, 22	1N	14E	AMC 35820	273	189

#300
8:00
m)

457382

STATE OF ARIZONA, County of Gila, ss;
I do hereby certify that the within instrument was filed and recorded at request of Exxon Minerals Company. U.S.A.

Date Aug. 20, 1980 Time 8:00 A. M., Docket 508 Official Records Page s 710-714
Record of Gila County, Arizona.

WITNESS my hand and official seal the day and year first above written.

Exxon Minerals Company, U.S.A.
P.O. Box 120
Denver, Co 80201

MARY V. DE PAOLI, County Recorder

INDEXED
MICROFILMED By Mary V. De Paoli, Recorder.
PAGED
COMPARED

NOTICE!!

These documents have been scanned!

Do not place un-scanned documents beneath this notice!

Do not remove this notice from this file!

GPO Jacket No. 560-102
Print Order 61549
Rise Business Services, LLC
Job=AZ15 9/23/2019



Box Number= AZ15271



Claim Begin-End: AMC035792-AMC035850

5 Miscellaneous



AZ15271-2

AMC034796-AMC035987

**NO
DOCUMENTS
FOUND**

**NO DOCUMENTS FOUND
NO DOCUMENTS FOUND**

NOTICE!!

These documents have been scanned!

Do not place un-scanned documents beneath this notice!

Do not remove this notice from this file!

GPO Jacket No. 560-102
Print Order 61549
Rise Business Services, LLC
Job=AZ15 9/23/2019



Box Number= AZ15271



Claim Begin-End: AMC035792-AMC035850

6 Location Notices-Amendments and Supporting Documents



AZ15271-2

AMC034796-AMC035987

EXXON MINERALS COMPANY, U.S.A.

POST OFFICE BOX 120 • DENVER, COLORADO 80201

EXPLORATION DEPARTMENT

RECEIVED
B.L.M. AZ STATE OFFICE

A MC

35792

March 9, 1979

MAR 12 1979

10:00 A.M.
PHOENIX, ARIZONA

Re: Instruments for Recordation
Bohme Ranch
Gila County, Arizona
Project No. M-4855

Bureau of Land Management
2400 Valley Bank Center
Phoenix, Arizona 85073

Dear Sir:

Please find enclosed Exxon Minerals Company, U.S.A.'s Check No. 9138 in the amount of \$295.00 to cover the filing fees for the following recorded mining claim Location Notices:

CLAIM NAMES

Quartz Site (A), Quartz Site No. 2 (A) - Quartz Site No. 25 (A),
Quartz Site #25 (A) - Quartz Site #28 (A), Silver Bell (A),
Hardrock No. 1 (A) - Hardrock No. 2 (A), Janie No. 1 (A) - Janie
No. 2 (A), Moonlight (A), Black Oak (A), Black Oak No. 2 (A) -
Black Oak No. 3 (A), Copper Bottom No. 2 (A), Copper Bottom
No. 5 (A), Copper Bottom No. 7 (A), Copper Bottom No. 11 (A),
Copper Bottom No. 13 (A), Webster Fraction (A), Pinto Copper
Fraction (A), Pinto Copper No. 1 (A) - Pinto Copper No. 13 (A)

*Copper Bottom
→ No. 12 (A)*

These claims were filed of record in Gila County, Arizona.

RECEIVED
B.L.M. AZ STATE OFFICE

MAR 12 1979

A MC 35792

Bureau of Land Management - Arizona
March 9, 1979
Page 2

10:00 A.M.
PHOENIX, ARIZONA

Also enclosed is a plat of the claims drawn on a copy of a 7½'
U.S.G.S. topographic map.

Very truly yours,



Judith A. Summers

/jas

enc.

Please acknowledge receipt of this letter with attending instruments by signing
the attached carbon copy of this letter and returning to the above address.

Received by _____

Date _____

March 23, 1979

Exxon Minerals Co.
P O Box 120
Denver, CO 80201

Dear Sirs:

This letter is to identify the serial numbers we have assigned to your mining claim location notices filed in this office on March 12, 1979.

<u>Serial Number</u>	<u>Name of Claim</u>
A MC 35792	Quartz Site (A)
A MC 35793 thru A MC 35816	Quartz Site No. 2 (A) thru No. 25 (A)
A MC 35817 thru A MC 35820	Quartz Site #25 (A) thru #28 (A)
A MC 35821	Silver Bell (A)
A MC 35822 thru A MC 35823	Hardrock No. 1 (A) thru No. 2 (A)
A MC 35824 thru A MC 35825	Janie No. 1 (A) thru No. 2 (A)
A MC 35826	Moonlight (A)
A MC 35827	Black Oak (A)
A MC 35828 thru A MC 35829	Black Oak No. 2 (A) thru No. 3 (A)
A MC 35830	Copper Bottom No. 2 (A)
A MC 35831	Copper Bottom No. 5 (A)
A MC 35832	Copper Bottom No. 7 (A)
A MC 35833 thru A MC 35835	Copper Bottom No. 11 (A) thru No. 13 (A)
A MC 35836	Webster Fraction (A)
A MC 35837	Pinto Copper Fraction (A)
A MC 35838 thru A MC 35850	Pinto Copper No. 1 (A) thru No. 13 (A)

Please refer to the claim names and the respective serial numbers in any future correspondence.

Enclosed is a chart showing requirements for filing affidavits of assessment work or notice of intention to hold mining claims.

Sincerely yours,

Chief, Branch of Records
and Data Management

Enclosure

PBailey:saf

CLAIM NAME	CLAIM NO.	SECTION	TWNSHIP	RANGE	BLM NUMBER	BOOK	PAGE
Kay	00001	15, 16	1N	14E	AMC 39092	262	305 ✓
Kay	00002	16	1N	14E	AMC 39093	262	306 ✓
Kay	00003	15, 16	1N	14E	AMC 39094	262	307 ✓
Kay	00004	16	1N	14E	AMC 39095	262	308 ✓
Kay	00005	15, 16	1N	14E	AMC 39096	262	309 ✓
Kay	00006	16	1N	14E	AMC 39097	262	310 ✓
Kay	00007	15, 16	1N	14E	AMC 39098	262	311 ✓
Kay	00008	16	1N	14E	AMC 39099	262	312 ✓
Kay	00009	15, 16	1N	14E	AMC 39100	262	313 ✓
Kay	00010	16	1N	14E	AMC 39101	262	314 ✓
Kay	00011	21, 22	1N	14E	AMC 39102	262	315 ✓
Kay	00012	21	1N	14E	AMC 39103	262	316 ✓
Kay	00013	21, 22	1N	14E	AMC 39104	262	317 ✓
Kay	00014	21	1N	14E	AMC 39105	262	318 ✓
Kay	00015	21, 22	1N	14E	AMC 39106	262	319 ✓
Kay	00016	21	1N	14E	AMC 39107	262	320 ✓
Kay	00017	21, 22	1N	14E	AMC 39108	262	321 ✓
Kay	00018	21	1N	14E	AMC 39109	262	322 ✓
Kay	00019	21, 22	1N	14E	AMC 39110	262	323 ✓
Kay	00020	21	1N	14E	AMC 39111	262	324 ✓
Kay	00021	21, 22	1N	14E	AMC 39112	262	325 ✓
Kay	00022	21	1N	14E	AMC 39113	262	326 ✓
Kay	00023	21, 22	1N	14E	AMC 39114	262	327 ✓
Kay	00025	16	1N	14E	AMC 39115	264	324 ✓
Kay	00026	16	1N	14E	AMC 39116	264	325 ✓
Kay	00027	16	1N	14E	AMC 39117	262	329 ✓
Kay	00028	16	1N	14E	AMC 39118	262	330 ✓
Kay	00029	16	1N	14E	AMC 39119	262	331 ✓
Kay	00030	16	1N	14E	AMC 39120	262	332 ✓
Kay	00031	16	1N	14E	AMC 39121	262	333 ✓
Kay	00032	16	1N	14E	AMC 39122	262	334 ✓
Kay	00033	16	1N	14E	AMC 39123	262	335 ✓
Kay	00034	16	1N	14E	AMC 39124	262	336 ✓
Kay	00035	16	1N	14E	AMC 39125	262	337 ✓
Kay	00036	16	1N	14E	AMC 39126	262	338 ✓
Kay	00037	16	1N	14E	AMC 39127	262	339 ✓
Kay	00038	16	1N	14E	AMC 39128	262	340 ✓
Kay	00039	16	1N	14E	AMC 39129	262	341 ✓
Kay	00040	16	1N	14E	AMC 39130	262	342 ✓
Kay	00041	21	1N	14E	AMC 39131	262	343 ✓
Kay	00042	21	1N	14E	AMC 39132	262	344 ✓
Kay	00043	21	1N	14E	AMC 39133	262	345 ✓
Kay	00044	21	1N	14E	AMC 39134	262	346 ✓
Kay	00045	21	1N	14E	AMC 39135	262	347 ✓
Kay	00046	21	1N	14E	AMC 39136	262	348 ✓
Kay	00047						
Kay	00048						
Kay	00049						
Kay	00050	15	1N	14E	AMC 39137	262	352 ✓
Kay	00051	15	1N	14E	AMC 39138	262	353 ✓
Kay	00052	15	1N	14E	AMC 39139	262	354 ✓
Kay	00053	15	1N	14E	AMC 39140	262	355 ✓
Kay	00054	22	1N	14E	AMC 39141	262	356 ✓
Kay	00055	22	1N	14E	AMC 39142	262	357 ✓
Kay	00056	22	1N	14E	AMC 39143	262	358 ✓
Kay	00057	15, 16	1N	14E	AMC 39144	262	359 ✓
Kay	00058	16	1N	14E	AMC 39145	262	360 ✓
Kay	00059						
Kay	00060						
Kay	00061	16, 17	1N	14E	AMC 39146	265	145 ✓
Kay	00062						
Kay	00063	16, 17	1N	14E	AMC 39147	262	363 ✓
Kay	00064	17	1N	14E	AMC 39148	262	364 ✓
Kay	00065	16, 17	1N	14E	AMC 39149	262	365 ✓
Kay	00066	17	1N	14E	AMC 39150	262	366 ✓
Kay	00067	16, 17	1N	14E	AMC 39151	262	367 ✓
Kay	00068	17	1N	14E	AMC 39152	262	368 ✓
Kay	00069	16, 17	1N	14E	AMC 39153	262	369 ✓
Kay	00070	17	1N	14E	AMC 39154	262	370 ✓

RECEIVED
B.L.M. AZ STATE OFFICE

AUG 30 1979

10:00 A.M.
PHOENIX, ARIZONA

RECEIVED
 B.L.M. AZ STATE OFFICE
 AUG 30 1979
 10:00 A.M.
 PHOENIX, ARIZONA

CLAIM NAME	CLAIM NO.	SECTION	TOWNSHIP	RANGE	BLM NUMBER	BOOK	PAGE
Kay	00071	20, 21	1N	14E	AMC 39155	262	371
Kay	00072	20	1N	14E	AMC 39156	262	372
Kay	00073	16, 17	1N	14E	AMC 39157	265	147
Kay	00074						
Kay	00075	16, 17	1N	14E	AMC 39158	265	149
Kay	00076						
Kay	00077	16, 17	1N	14E	AMC 39159	265	151
Kay	00078						
Kay	00079	16	1N	14E	AMC 39160	264	326
Kay	00080	16	1N	14E	AMC 39161	264	327
Kay	00081	15, 16	1N	14E	AMC 39162	264	328
Kay	00082	16	1N	14E	AMC 39163	264	329
Kay	00083	16	1N	14E	AMC 39164	265	153
Kay	00084						
Kay	00085	22	1N	14E	AMC 39165	262	373
Kay	00086	22	1N	14E	AMC 39166	262	374
Kay	00087	22	1N	14E	AMC 39167	262	375
Kay	00088	22	1N	14E	AMC 39168	262	376
Kay	00089	22	1N	14E	AMC 39169	262	377
Kay	00090	22	1N	14E	AMC 39170	262	378
Kay	00091	15	1N	14E	AMC 39171	262	379
Kay	00092	15	1N	14E	AMC 39172	262	380
Kay	00093	15	1N	14E	AMC 39173	262	381
Kay	00094	15	1N	14E	AMC 39174	262	382
Kay	00095	15	1N	14E	AMC 39175	262	383
Kay	00096	15	1N	14E	AMC 39176	262	384
Kay	00097	15	1N	14E	AMC 39177	262	385
Kay	00098	15	1N	14E	AMC 39178	262	386
Kay	00099	15	1N	14E	AMC 39179	262	387
Kay	00100	15	1N	14E	AMC 39180	262	388
Kay	00101	15	1N	14E	AMC 39181	262	389
Kay	00102	15	1N	14E	AMC 39182	262	390
Kay	00103	15	1N	14E	AMC 39183	262	391
Kay	00104	15	1N	14E	AMC 39184	262	392
Kay	00105						
Kay	00106						
Kay	00107						
Kay	00108	9, 16	1N	14E	AMC 39185	262	396
Kay	00109	22	1N	14E	AMC 39186	270	267
Kay	00110	21, 22	1N	14E	AMC 39187	270	268
Kay	00111	21, 22	1N	14E	AMC 39188	270	269
Kay	00112	21	1N	14E	AMC 39189	270	270
Kay	00113	21, 22	1N	14E	AMC 39190	270	271
Kay	00114	21, 22	1N	14E	AMC 39191	270	272
Kay	00115	21	1N	14E	AMC 39192	270	273
Kay	00116	21	1N	14E	AMC 39193	270	274
Kay	00117	21	1N	14E	AMC 39194	270	275
Kay	00118	21	1N	14E	AMC 39195	274	585
Kay	00119	20, 21	1N	14E	AMC 39196	270	276
Kay	00120	20, 21	1N	14E	AMC 39197	270	277
Kay	00121	20, 21	1N	14E	AMC 39198	270	278
Kay	00122						
Kay	00123						
Kay	00124						
Kay	00125						
Kay	00126						
Janie	00001	28, 29	1N	14E	AMC 35824	47	383
Janie	00002	29	1N	14E	AMC 35825	47	384
Hard Rock	00001	15	1N	14E	AMC 35822	40	396
Hard Rock	00002	15	1N	14E	AMC 35823	40	397
Webster Fraction		22	1N	14E	AMC 35836	129	489
Black Oak		21, 22	1N	14E	AMC 35827	16	563
Black Oak	00002	21, 22, 28	1N	14E	AMC 35828	16	564
Black Oak	00003	22	1N	14E	AMC 35829	48	414
Moonlight		21, 22	1N	14E	AMC 35826	16	564
Silver Bell		28	1N	14E	AMC 35821	47	388
Copper Bottom	00002	29	1N	14E	AMC 35830	42	191
Copper Bottom	00005	29	1N	14E	AMC 35831	42	193
Copper Bottom	00007	28, 29	1N	14E	AMC 35832	42	192

CLAIM NAME	CLAIM NO.	SECTION	TWNSHIP	RANGE	BLM NUMBER	BOOK	PAGE
Copper Bottom	00011	29	1N	14E	AMC 35833	48	440
Copper Bottom	00012	29, 32	1N	14E	AMC 35834	48	440
Copper Bottom	00013	32	1N	14E	AMC 35835	47	437
into Copper	00001	22, 27	1N	14E	AMC 35838	48	291
into Copper	00002	22, 27	1N	14E	AMC 35839	48	291
into Copper	00003	22, 27	1N	14E	AMC 35840	48	291
into Copper	00004	27	1N	14E	AMC 35841	48	292
into Copper	00005	27, 28	1N	14E	AMC 35842	48	292
into Copper	00006	28	1N	14E	AMC 35843	48	292
into Copper	00007	28	1N	14E	AMC 35844	48	293
into Copper	00008	28	1N	14E	AMC 35845	48	293
into Copper	00009	28	1N	14E	AMC 35846	47	254
into Copper	00010	28	1N	14E	AMC 35847	47	255
into Copper	00011	28	1N	14E	AMC 35848	47	256
into Copper	00012	28	1N	14E	AMC 35849	47	257
into Copper	00013	28	1N	14E	AMC 35850	47	258
into Copper Fraction		28	1N	14E	AMC 35837	47	259
Quartz Site		28	1N	14E	AMC 35792	20	15
Quartz Site	00002	28	1N	14E	AMC 35793	24	52
Quartz Site	00003	28	1N	14E	AMC 35794	24	53
Quartz Site	00004	21, 28	1N	14E	AMC 35795	31	273
Quartz Site	00005	21	1N	14E	AMC 35796	147	459
Quartz Site	00006	21	1N	14E	AMC 35797	147	460
Quartz Site	00007	21	1N	14E	AMC 35798	147	461
Quartz Site	00008	21	1N	14E	AMC 35799	147	462
Quartz Site	00009	21, 28	1N	14E	AMC 35800	147	463
Quartz Site	00010	21	1N	14E	AMC 35801	147	464
Quartz Site	00011	21	1N	14E	AMC 35802	147	465
Quartz Site	00012	21	1N	14E	AMC 35803	147	466
Quartz Site	00013	21	1N	14E	AMC 35804	147	467
Quartz Site	00014	21	1N	14E	AMC 35805	147	468
Quartz Site	00015	21	1N	14E	AMC 35806	147	469
Quartz Site	00016	21, 28	1N	14E	AMC 35807	147	470
Quartz Site	00017	21	1N	14E	AMC 35808	147	471
Quartz Site	00018	21	1N	14E	AMC 35809	147	472
Quartz Site	00019	21	1N	14E	AMC 35810	147	473
Quartz Site	00020	21	1N	14E	AMC 35811	147	474
Quartz Site	00021	21	1N	14E	AMC 35812	147	475
Quartz Site	00022	20, 21	1N	14E	AMC 35813	147	476
Quartz Site	00023	20, 21	1N	14E	AMC 35814	147	477
Quartz Site	00024	20	1N	14E	AMC 35815	147	478
Quartz Site	00025	20, 21	1N	14E	AMC 35816	291	986
Quartz Site #25		22	1N	14E	AMC 35817	273	186
Quartz Site #26		22	1N	14E	AMC 35818	273	187
Quartz Site #27		21, 22, 27, 28	1N	14E	AMC 35819	346	336
Quartz Site #28		21, 22	1N	14E	AMC 35820	273	189

RECEIVED
 B.L.M. AZ STATE OFFICE
 AUG 30 1979
 10:00 A.M.
 PHOENIX, ARIZONA

#300
 11:38
 M

434728

STATE OF ARIZONA, County of Gila, ss;
 I do hereby certify that the within instrument was filed and recorded at request of Exxon Minerals Company

Date Nov. 24, 1978 Time 11:30 A. M. Docket 462 Official Records Page 33-36
 Records of Gila County, Arizona.

WITNESS my hand and official seal the day and year first above written.
 Exxon Minerals Corporation INDEXED
 P. O. Box 120 MICROFILMED
 Denver, Colorado 80201 PAGED
 MARY V. DE PAOLI, County Recorder
 By Mary V. De Paoli, Reorder
 COMPARED

File 35792-35850

LAW OFFICES

RILEY, CARLOCK & RALSTON

A PROFESSIONAL ASSOCIATION

26TH FLOOR, THE ARIZONA BANK BUILDING

101 NORTH FIRST AVENUE

PHOENIX, ARIZONA 85003

602/258-7701

FRANCIS J. RILEY
JOSEPH P. RALSTON
WILLIAM F. WILDER
W. JOHN LISCHER
JAMES D. O'NEIL
JOHN W. WALL
DAVID L. CASE
PAUL M. B. DE BLANK
RONALD F. LARSON
MICHAEL J. BROPHY
STEPHEN R. KAUFMANN

GEORGE READ CARLOCK
SAM P. APPLEWHITE III
N. WARNER LEE
RAYMOND M. HUNTER
CHARLES L. CHESTER
JAMES E. BROPHY III
JAMES M. MARLAR
A. DANIEL SHEFFIELD, JR.
JOHN H. RILEY
ROLAND J. LAVALLEE
ABIGAIL CARSON BERGER

SUN CITY OFFICE
10451 PALMERAS DRIVE
BELL PLAZA PROFESSIONAL BLDG.
SUN CITY, ARIZONA 85373
933-0134

January 8, 1981

NOTICE OF TRANSFER OF INTEREST

Bureau of Land Management
2400 Valley Bank Center
Phoenix, Arizona 85073

RECEIVED
BLM AZ STATE OFFICE
JAN 8 1 10 PM '81
PHOENIX, ARIZONA

unpatented 1-21-81 nlg

Re: Notice of Transfer of Interest

Dear Sir or Madam:

This notice of transfer of interest in unpatented lode mining claims is filed for record pursuant to 43 C.F.R. § 3833.3 for the purpose of advising you that the lode mining claims described in the attached list has been transferred and quitclaimed to:

Bohme Partnership
Box 492
Miami, Arizona 85539

Please call if you have questions.

Very truly yours,

Michael J. Brophy

Michael J. Brophy

MJB:kgh

ack
1-21-81
nlg

Per Fritz -
This is an
owner change.

Attachment to Notice of
 Transfer of Interest to
 Bohme Partnership,
 Page 1

<u>Name of Claim</u>	<u>Gila County</u> <u>Record of Mines</u>		<u>BLM Serial</u> <u>Number</u>
	<u>Book</u>	<u>Page</u>	
Quartz Site (A)	466	191	AMC 35792
Quartz Site No. 2 (A)	466	190	AMC 35793
Quartz Site No. 3 (A)	466	189	AMC 35794
Quartz Site No. 4 (A)	466	188	AMC 35795
Quartz Site No. 5 (A)	466	187	AMC 35796
Quartz Site No. 6 (A)	466	186	AMC 35797
Quartz Site No. 7 (A)	466	185	AMC 35798
Quartz Site No. 8 (A)	466	184	AMC 35799
Quartz Site No. 9 (A)	466	183	AMC 35800
Quartz Site No. 10 (A)	466	182	AMC 35801
Quartz Site No. 11 (A)	466	181	AMC 35802
Quartz Site No. 12 (A)	466	180	AMC 35803
Quartz Site No. 13 (A)	466	179	AMC 35804
Quartz Site No. 14 (A)	466	178	AMC 35805
Quartz Site No. 15 (A)	466	177	AMC 35806
Quartz Site No. 16 (A)	466	176	AMC 35807
Quartz Site No. 17 (A)	466	175	AMC 35808
Quartz Site No. 18 (A)	466	174	AMC 35809
Quartz Site No. 19 (A)	466	173	AMC 35810
Quartz Site No. 20 (A)	466	172	AMC 35811
Quartz Site No. 21 (A)	466	171	AMC 35812
Quartz Site No. 22 (A)	466	170	AMC 35813
Quartz Site No. 23 (A)	466	169	AMC 35814
Quartz Site No. 24 (A)	466	168	AMC 35815
Quartz Site No. 25 (A)	466	167	AMC 35816
Quartz Site No. 25 (A)	466	220	AMC 35817
Quartz Site No. 26 (A)	466	221	AMC 35818
Quartz Site No. 27 (A)	466	166	AMC 35819
Quartz Site No. 28 (A)	466	165	AMC 35820
Silver Bell (A)	466	192	AMC 35821
Hardrock No. 1 (A)	466	200	AMC 35822
Hardrock No. 2 (A)	466	193	AMC 35823
Janie No. 1 (A)	466	194	AMC 35824
Janie No. 2 (A)	466	195	AMC 35825
Moonlight (A)	466	196	AMC 35826
Black Oak (A)	466	199	AMC 35827
Black Oak No. 2 (A)	466	198	AMC 35828
Black Oak No. 3 (A)	466	197	AMC 35829

Attachment to Notice of
Transfer of Interest to
Bohme Partnership,
Page 2

<u>Name of Claim</u>	<u>Gila County</u> <u>Record of Mines</u>		<u>BLM Serial</u> <u>Number</u>
	<u>Book</u>	<u>Page</u>	
Copper Bottom No. 2 (A)	466	202	AMC 35830
Copper Bottom No. 5 (A)	466	215	AMC 35831
Copper Bottom No. 7 (A)	466	201	AMC 35832
Copper Bottom No. 11 (A)	466	216	AMC 35833
Copper Bottom No. 12 (A)	466	217	AMC 35834
Copper Bottom No. 13 (A)	466	218	AMC 35835
Webster Fraction (A)	466	203	AMC 35836
Pinto Copper Fraction (A)	466	204	AMC 35837
Pinto Copper No. 1 (A)	466	210	AMC 35838
Pinto Copper No. 2 (A)	466	211	AMC 35839
Pinto Copper No. 3 (A)	466	212	AMC 35840
Pinto Copper No. 4 (A)	466	213	AMC 35841
Pinto Copper No. 5 (A)	466	214	AMC 35842
Pinto Copper No. 6 (A)	466	219	AMC 35843
Pinto Copper No. 7 (A)	466	222	AMC 35844
Pinto Copper No. 8 (A)	466	223	AMC 35845
Pinto Copper No. 9 (A)	466	205	AMC 35846
Pinto Copper No. 10 (A)	466	206	AMC 35847
Pinto Copper No. 11 (A)	466	207	AMC 35848
Pinto Copper No. 12 (A)	466	208	AMC 35849
Pinto Copper No. 13 (A)	466	209	AMC 35850

RECEIVED
B.L.M. AZ STATE OFFICE

OCT 15 1979

10:00 A.M.
PHOENIX, ARIZONA

Bo Ranch

OK to process
A MC 35792-35850

A MC 39092-39198

To DSC

AFFIDAVIT OF ANNUAL LABOR - ARIZONA

STATE OF COLORADO)
) SS.
COUNTY OF ARAPAHOE)

Nicola L. Gaudio, being duly sworn, deposes and says:

That she is a citizen of the United States and more than eighteen years of age, resides at Denver Colorado in Denver County, Colorado, is personally acquainted with the contiguous group of mining claims known by the claim names listed on the schedule marked Exhibit A, attached hereto and hereby made a part of this affidavit of annual labor, said listed claims being situated in Unknown Mining District, Gila County, Arizona, and the location notices for the same being recorded in the Office of the County Recorder of said county, Arizona, in the books and at the pages of the Records of Mines shown on said Exhibit A.

That between the 1st day of September, A.D. 1978 and the 1st day of September, A.D. 1979 at least \$16,600.00 dollars worth of work and improvements were done and performed upon or for the benefit of said claims, not including the location work of said claims. Said work and improvements were made by, or caused to be made by, Exxon Minerals Company, U.S.A., an operating division of Exxon Company, U.S.A., a division of Exxon Corporation, at the expense of Exxon Corporation, the owner, optionee or lessee said claims and for and on behalf of CanUs, Ltd. and W. E. Bohme, et al, owner(s) of said claims, for the purpose of complying with the laws of the United States pertaining to assessment or annual work and Ishiang J. Wu, Mario R. Lluria and others were the men employed by said owner, optionee or lessee and who labored upon said claims, did said work and improvements, the same being as follows, to-wit:

Exploration drilling and related activities.

The notices of location of said claims are posted in the sections, townships and ranges shown on Exhibit A attached hereto.

FURTHER Affiant saith naught.



Nicola L. Gaudio
Nicola L. Gaudio
Affiant for and on behalf of
Exxon Minerals Company, U.S.A.,
an operating division of Exxon Company, U.S.A.,
a division of Exxon Corporation

Subscribed and sworn to before me this 28th day of September, 1979.

Julie A. Montoya
Notary Public

My commission
expires: 9-19-83

*acem. 12-13-79
269*

CLAIM NAME	CLAIM NO.	SECTION	TWNSHIP	RANGE	BLM NUMBER	BOOK	PAGE
Kay	00001	15, 16	1N	14E	AMC 39092	262	305
Kay	00002	16	1N	14E	AMC 39093	262	306
Kay	00003	15, 16	1N	14E	AMC 39094	262	307
Kay	00004	16	1N	14E	AMC 39095	262	308
Kay	00005	15, 16	1N	14E	AMC 39096	262	309
Kay	00006	16	1N	14E	AMC 39097	262	310
Kay	00007	15, 16	1N	14E	AMC 39098	262	311
Kay	00008	16	1N	14E	AMC 39099	262	312
Kay	00009	15, 16	1N	14E	AMC 39100	262	313
Kay	00010	16	1N	14E	AMC 39101	262	314
Kay	00011	21, 22	1N	14E	AMC 39102	262	315
Kay	00012	21	1N	14E	AMC 39103	262	316
Kay	00013	21, 22	1N	14E	AMC 39104	262	317
Kay	00014	21	1N	14E	AMC 39105	262	318
Kay	00015	21, 22	1N	14E	AMC 39106	262	319
Kay	00016	21	1N	14E	AMC 39107	262	320
Kay	00017	21, 22	1N	14E	AMC 39108	262	321
Kay	00018	21	1N	14E	AMC 39109	262	322
Kay	00019	21, 22	1N	14E	AMC 39110	262	323
Kay	00020	21	1N	14E	AMC 39111	262	324
Kay	00021	21, 22	1N	14E	AMC 39112	262	325
Kay	00022	21	1N	14E	AMC 39113	262	326
Kay	00023	21, 22	1N	14E	AMC 39114	262	327
Kay	00025	16	1N	14E	AMC 39115	264	324
Kay	00026	16	1N	14E	AMC 39116	264	325
Kay	00027	16	1N	14E	AMC 39117	262	329
Kay	00028	16	1N	14E	AMC 39118	262	330
Kay	00029	16	1N	14E	AMC 39119	262	331
Kay	00030	16	1N	14E	AMC 39120	262	332
Kay	00031	16	1N	14E	AMC 39121	262	333
Kay	00032	16	1N	14E	AMC 39122	262	334
Kay	00033	16	1N	14E	AMC 39123	262	335
Kay	00034	16	1N	14E	AMC 39124	262	336
Kay	00035	16	1N	14E	AMC 39125	262	337
Kay	00036	16	1N	14E	AMC 39126	262	338
Kay	00037	16	1N	14E	AMC 39127	262	339
Kay	00038	16	1N	14E	AMC 39128	262	340
Kay	00039	16	1N	14E	AMC 39129	262	341
Kay	00040	16	1N	14E	AMC 39130	262	342
Kay	00041	21	1N	14E	AMC 39131	262	343
Kay	00042	21	1N	14E	AMC 39132	262	344
Kay	00043	21	1N	14E	AMC 39133	262	345
Kay	00044	21	1N	14E	AMC 39134	262	346
Kay	00045	21	1N	14E	AMC 39135	262	347
Kay	00046	21	1N	14E	AMC 39136	262	348
Kay	00047						
Kay	00048						
Kay	00049						
Kay	00050	15	1N	14E	AMC 39137	262	352
Kay	00051	15	1N	14E	AMC 39138	262	353
Kay	00052	15	1N	14E	AMC 39139	262	354
Kay	00053	15	1N	14E	AMC 39140	262	355
Kay	00054	22	1N	14E	AMC 39141	262	356
Kay	00055	22	1N	14E	AMC 39142	262	357
Kay	00056	22	1N	14E	AMC 39143	262	358
Kay	00057	15, 16	1N	14E	AMC 39144	262	359
Kay	00058	16	1N	14E	AMC 39145	262	360
Kay	00059						
Kay	00060						
Kay	00061	16, 17	1N	14E	AMC 39146	265	145
Kay	00062						
Kay	00063	16, 17	1N	14E	AMC 39147	262	363
Kay	00064	17	1N	14E	AMC 39148	262	364
Kay	00065	16, 17	1N	14E	AMC 39149	262	365
Kay	00066	17	1N	14E	AMC 39150	262	366
Kay	00067	16, 17	1N	14E	AMC 39151	262	367
Kay	00068	17	1N	14E	AMC 39152	262	368
Kay	00069	16, 17	1N	14E	AMC 39153	262	369
Kay	00070	17	1N	14E	AMC 39154	262	370

RECEIVED
B.L.M. AZ STATE OFFICE

OCT 15 1979

10:00 A.M.
PHOENIX, ARIZONA

A MC 39092-
39198

CLAIM NAME	CLAIM NO.	SECTION	TWNSHIP	RANGE	BLM NUMBER	BOOK	PAGE
Kay	00071	20, 21	1N	14E	AMC 39155	262	371
Kay	00072	20	1N	14E	AMC 39156	262	372
Kay	00073	16, 17	1N	14E	AMC 39157	265	147
Kay	00074						
Kay	00075	16, 17	1N	14E	AMC 39158	265	149
Kay	00076						
Kay	00077	16, 17	1N	14E	AMC 39159	265	151
Kay	00078						
Kay	00079	16	1N	14E	AMC 39160	264	326
Kay	00080	16	1N	14E	AMC 39161	264	327
Kay	00081	15, 16	1N	14E	AMC 39162	264	328
Kay	00082	16	1N	14E	AMC 39163	264	329
Kay	00083	16	1N	14E	AMC 39164	265	153
Kay	00084						
Kay	00085	22	1N	14E	AMC 39165	262	373
Kay	00086	22	1N	14E	AMC 39166	262	374
Kay	00087	22	1N	14E	AMC 39167	262	375
Kay	00088	22	1N	14E	AMC 39168	262	376
Kay	00089	22	1N	14E	AMC 39169	262	377
Kay	00090	22	1N	14E	AMC 39170	262	378
Kay	00091	15	1N	14E	AMC 39171	262	379
Kay	00092	15	1N	14E	AMC 39172	262	380
Kay	00093	15	1N	14E	AMC 39173	262	381
Kay	00094	15	1N	14E	AMC 39174	262	382
Kay	00095	15	1N	14E	AMC 39175	262	383
Kay	00096	15	1N	14E	AMC 39176	262	384
Kay	00097	15	1N	14E	AMC 39177	262	385
Kay	00098	15	1N	14E	AMC 39178	262	386
Kay	00099	15	1N	14E	AMC 39179	262	387
Kay	00100	15	1N	14E	AMC 39180	262	388
Kay	00101	15	1N	14E	AMC 39181	262	389
Kay	00102	15	1N	14E	AMC 39182	262	390
Kay	00103	15	1N	14E	AMC 39183	262	391
Kay	00104	15	1N	14E	AMC 39184	262	392
Kay	00105						
Kay	00106						
Kay	00107						
Kay	00108	9, 16	1N	14E	AMC 39185	262	396
Kay	00109	22	1N	14E	AMC 39186	270	267
Kay	00110	21, 22	1N	14E	AMC 39187	270	268
Kay	00111	21, 22	1N	14E	AMC 39188	270	269
Kay	00112	21	1N	14E	AMC 39189	270	270
Kay	00113	21, 22	1N	14E	AMC 39190	270	271
Kay	00114	21, 22	1N	14E	AMC 39191	270	272
Kay	00115	21	1N	14E	AMC 39192	270	273
Kay	00116	21	1N	14E	AMC 39193	270	274
Kay	00117	21	1N	14E	AMC 39194	270	275
Kay	00118	21	1N	14E	AMC 39195	274	585
Kay	00119	20, 21	1N	14E	AMC 39196	270	276
Kay	00120	20, 21	1N	14E	AMC 39197	270	277
Kay	00121	20, 21	1N	14E	AMC 39198	270	278
Kay	00122						
Kay	00123						
Kay	00124						
Kay	00125						
Kay	00126						
Janie - 35824 +	00001A	28, 29	1N	14E	AMC 35824 ✓	47	383
Janie - 35825	00002A	29	1N	14E	AMC 35825 ✓	47	384
Hard Rock 35822 +	00001A	15	1N	14E	AMC 35822 ✓	40	396
Hard Rock 35823	00002A	15	1N	14E	AMC 35823 ✓	40	397
Webster Fraction A 35836		22	1N	14E	AMC 35836 ✓	129	489
Black Oak A 35827		21, 22	1N	14E	AMC 35827 ✓	16	563
Black Oak 35828	00002A	21, 22, 28	1N	14E	AMC 35828 ✓	16	564
Black Oak 35829	00003A	22	1N	14E	AMC 35829 ✓	48	414
Moonlight A 35826		21, 22	1N	14E	AMC 35826 ✓	16	564
Silver Bell A 35821		28	1N	14E	AMC 35821 ✓	47	388
Copper Bottom 35830	00002A	29	1N	14E	AMC 35830 ✓	42	191
Copper Bottom 35831	00005A	29	1N	14E	AMC 35831 ✓	42	193
Copper Bottom 35832	00007A	28, 29	1N	14E	AMC 35832 ✓	42	192

RECEIVED
B.L.M. AZ STATE OFFICE

OCT 15 1979

10:00 A.M.
PHOENIX, ARIZONA

CLAIM NAME	CLAIM NO.	SECTION	TWNSHIP	RANGE	BLM NUMBER	BOOK	PAGE
Copper Bottom 35833	00011A	29	1N	14E	AMC 35833	48	440
Copper Bottom 35834	00012A	29, 32	1N	14E	AMC 35834	48	440
Copper Bottom 35835	00013A	32	1N	14E	AMC 35835	47	437
Pinto Copper 35838	00001A	22, 27	1N	14E	AMC 35838	48	291
Pinto Copper thru	00002A	22, 27	1N	14E	AMC 35839	48	291
Pinto Copper RECEIVED	00003A	22, 27	1N	14E	AMC 35840	48	291
Pinto Copper	00004A	27	1N	14E	AMC 35841	48	292
Pinto Copper B.L.M. AZ STATE OFFICE	00005A	27, 28	1N	14E	AMC 35842	48	292
Pinto Copper 35850	00006A	28	1N	14E	AMC 35843	48	292
Pinto Copper OCT 15 1979	00007A	28	1N	14E	AMC 35844	48	293
Pinto Copper	00008A	28	1N	14E	AMC 35845	48	293
Pinto Copper 10:00 A.M.	00009A	28	1N	14E	AMC 35846	47	254
Pinto Copper PHOENIX, ARIZONA	00010A	28	1N	14E	AMC 35847	47	255
Pinto Copper	00011A	28	1N	14E	AMC 35848	47	256
Pinto Copper	00012A	28	1N	14E	AMC 35849	47	257
Pinto Copper	00013A	28	1N	14E	AMC 35850	47	258
Pinto Copper Fraction A 35837		28	1N	14E	AMC 35837	47	259
Quartz Site A 35792		28	1N	14E	AMC 35792	20	15
Quartz Site	00002A	28	1N	14E	AMC 35793	24	52
Quartz Site	00003A	28	1N	14E	AMC 35794	24	53
Quartz Site A MC 35793	00004A	21, 28	1N	14E	AMC 35795	31	273
Quartz Site thru	00005A	21	1N	14E	AMC 35796	147	459
Quartz Site 358196	00006A	21	1N	14E	AMC 35797	147	460
Quartz Site	00007A	21	1N	14E	AMC 35798	147	461
Quartz Site	00008A	21	1N	14E	AMC 35799	147	462
Quartz Site	00009A	21, 28	1N	14E	AMC 35800	147	463
Quartz Site	00010A	21	1N	14E	AMC 35801	147	464
Quartz Site	00011A	21	1N	14E	AMC 35802	147	465
Quartz Site	00012A	21	1N	14E	AMC 35803	147	466
Quartz Site	00013A	21	1N	14E	AMC 35804	147	467
Quartz Site	00014A	21	1N	14E	AMC 35805	147	468
Quartz Site	00015A	21	1N	14E	AMC 35806	147	469
Quartz Site	00016A	21, 28	1N	14E	AMC 35807	147	470
Quartz Site	00017A	21	1N	14E	AMC 35808	147	471
Quartz Site	00018A	21	1N	14E	AMC 35809	147	472
Quartz Site	00019A	21	1N	14E	AMC 35810	147	473
Quartz Site	00020A	21	1N	14E	AMC 35811	147	474
Quartz Site	00021A	21	1N	14E	AMC 35812	147	475
Quartz Site	00022A	20, 21	1N	14E	AMC 35813	147	476
Quartz Site	00023A	20, 21	1N	14E	AMC 35814	147	477
Quartz Site	00024A	20	1N	14E	AMC 35815	147	478
Quartz Site	00025A	20, 21	1N	14E	AMC 35816	291	986
Quartz Site #25 A		22	1N	14E	AMC 35817	273	186
Quartz Site #26 A 35817 -		22	1N	14E	AMC 35818	273	187
Quartz Site #27 A 35820		21, 22, 27, 28	1N	14E	AMC 35819	346	336
Quartz Site #28 A		21, 22	1N	14E	AMC 35820	273	189



When recorded return to:

Capstone Pinto Valley Operations
PO Box 100
Miami, AZ 85539-0100



NOTICE OF MINING CLAIM

1. TYPE OF NOTICE: Location Amendment
2. TYPE OF CLAIM: Lode Placer
3. The name and address of the Locator is:
Name: **Capstone Pinto Valley Operations**
Address: **PO Box 100**
City/State/Zip: **Miami, AZ 85539-0100**
4. The name of the claim is: **Quartz Site (A), AMC # 35792**
5. The date of original location: January 19, 1979
6. The general course of this claim is **southwest/northeast** and it is situated in **Gila** County, Arizona.
7. This claim is **1500** feet in length and **600** feet in width. This claim runs from the location monument on which this location notice is posted approximately **10** feet in a(n) **easterly** direction to the east end center and **1490** feet in a(n) **westerly** direction to the west end center.
8. This claim is marked by six monuments, one at each corner of the claim, and one at each end center of the claim.
9. The location monument on which this notice is posted is situated within Section **28**, Township **1 North**, Range **14 East**, Gila & Salt River Base and Meridian, **Miami** Mining District, Arizona. This claim encompasses portions of the following quarter section(s), Township(s) and Range(s): NE 1/4, NW 1/4 and SW 1/4 of the NW 1/4 of Section 28, and SE 1/4 and NE 1/4 of the NE 1/4 of Section 29, Township 1 North, Range 14 East, Gila and Salt River Base and Meridian, Gila County, State of Arizona.
10. The northeasterly corner of this claim with reference to a natural object or permanent monument is: **9871 feet north** and **13426 feet east** of the **northwest** corner of **Section 6, Township 1 South, Range 14 East**.

RECEIVED
CLM AZ STATE OFFICE
2015 NOV 18 A 10:39
PHOENIX, ARIZONA

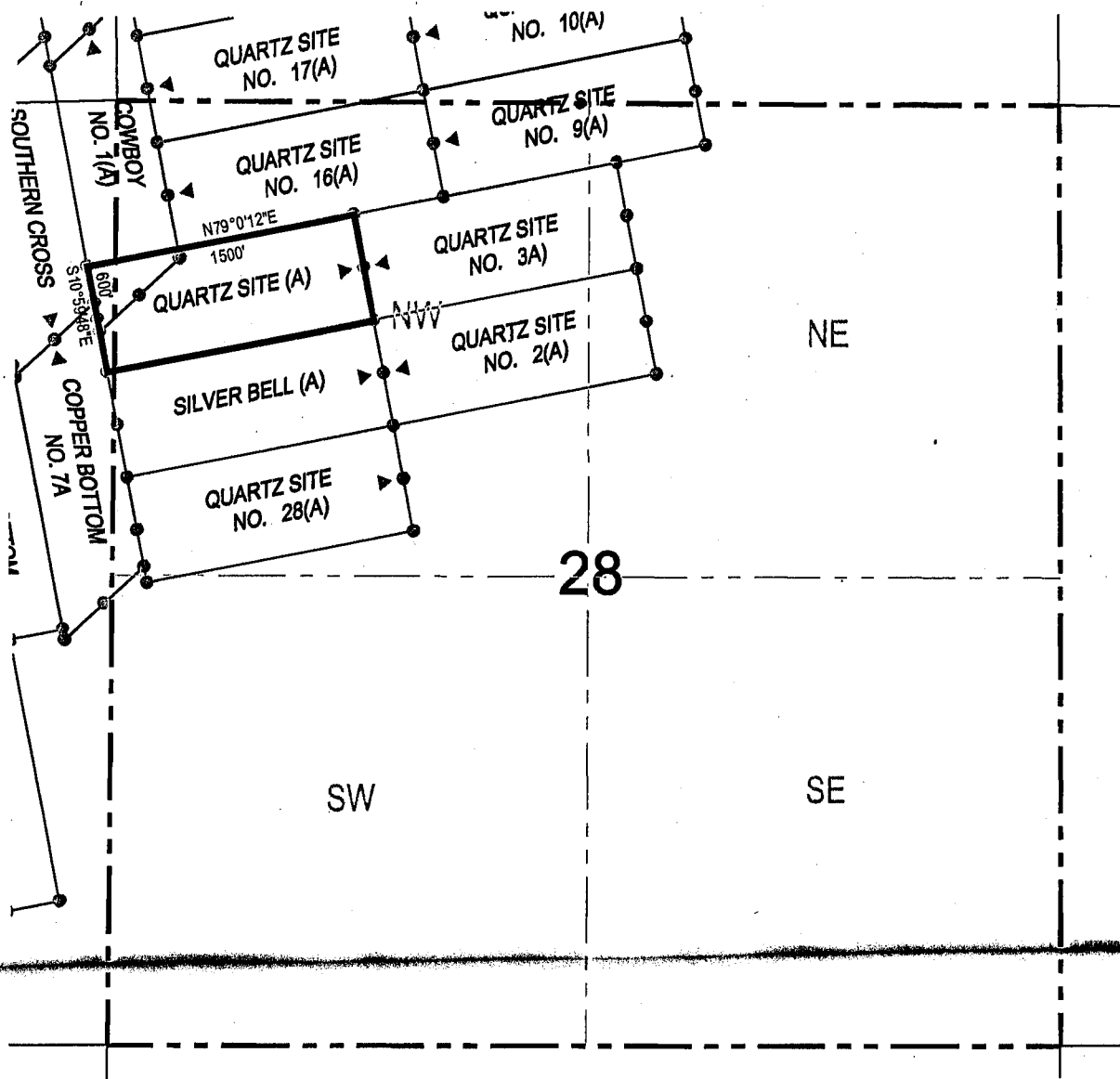
Amc 35792

DATED AND POSTED on the ground this 05 day of November, 2015.

LOCATOR(s): **Capstone Pinto Valley Operations** - Agent (printed) **T. Robert Breen**
PO Box 100
Miami, AZ 85539-0100

(signed) 

LODE CLAIM LOCATION MAP



▲ Corner Posts

● Location Monuments

Scale: 1"=1000'



1. The above map depicts the **QUARTZ SITE (A)** Lode Claim, which is located in the NE 1/4, NW 1/4 and SW 1/4 of the NW 1/4 of Section 28, and SE 1/4 and NE 1/4 of the NE 1/4 of Section 29, Township 1 North, Range 14 East, Gila and Salt River Base and Meridian, Gila County, State of Arizona, Miami Mining District.
2. The type of corner and location monuments used are wood 2"x2"x48" posts and metal tags with location information written thereon.
3. The bearings and distances in degrees and feet between claim corners are as depicted on the above map.



MMC 35792

A MC

35792

NOTICE OF LOCATION - ARIZONA

BOOK PAGE 131

NOTICE IS HEREBY GIVEN that the Quartz Site A Lode Mining Claim has been located by Exxon Corporation, a qualified corporation, whose address is c/o Exxon Minerals Company, U.S.A., P. O. Box 120, Denver, Colorado 80201, as follows:

The date of location is January 19, 1979.

The length and width of the claim in feet, and the distance in feet from the location monument to each end of the claim, the general course of the claim, and the locality of the claim with reference to a permanent monument whereby the claim can be identified and the section, township, and range in which the notice of location is posted are all shown on the appended and attached plat, which plat is by reference made a part hereof.

EXXON CORPORATION, locator

By Felix Steele
Its Agent

P.O. Box 120
DENVER, COLO. 80201

STATE OF New Mexico)
COUNTY OF BERNALILLO) SS.

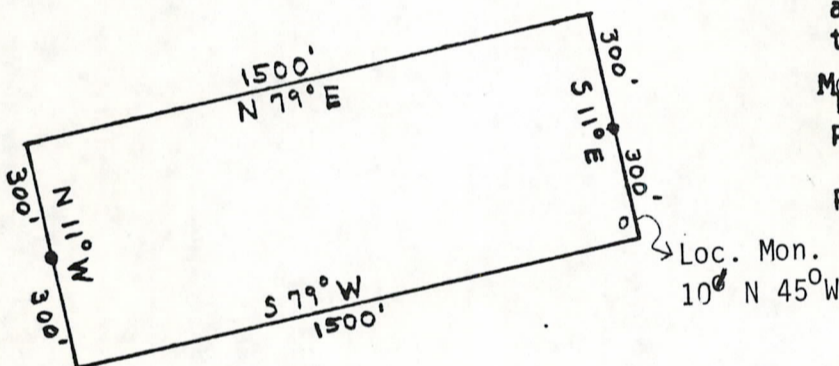
Subscribed, sworn to and acknowledged before me this 22 day of JANUARY, 1979, by FELIX STEELE as Agent for Exxon Corporation.

Claudia White
Notary Public

My commission expires: 10/3/81

PLAT OF THIS LODE CLAIM

(Bearings and distances are approximate, but will allow the claim to be found and identified on the ground.)



From the northeast corner of this claim bear East, 6950 feet and North, 120 feet to United States Location

Monument No. 2652 in Section 27 Township 1 North, Range 14 East, (Gila & Salt River) P.M.

RECEIVED
B.L.M. AZ STATE OFFICE

MAR 12 1979

10:00 A.M.
PHOENIX, ARIZONA

SCALE: 1 in. = 500 ft.

This claim is located in the NW (Quarter) Section(s) 28, Township(s) 1 N, Range(s) 14 E, County, Arizona. (Gila & Salt River) P.M., Gila County, Arizona.

All corners and location monuments used are 2" x 2" x 5' posts.

STATE OF ARIZONA)
COUNTY OF Gila) SS.

436721

I hereby certify that the within instrument was filed and recorded at the request of Exxon Minerals Company in Book or Docket 466, Page 191, and indexed in Mines. on Jan. 25, 1979 at 8:00 A. M.

WITNESS my hand and official seal the day and year aforesaid.

MARY V. DE PAOLI
County Recorder

By Mary V. DePaoli
Recorder

P5:A3
9/11/78

INDEXED
MICROFILMED MAP FILED IN A MC
PAGED
COMPARED



When recorded return to:

Capstone Pinto Valley Operations
PO Box 100
Miami, AZ 85539-0100




NOTICE OF MINING CLAIM

1. TYPE OF NOTICE: Location Amendment
2. TYPE OF CLAIM: Lode Placer
3. The name and address of the Locator is:
Name: **Capstone Pinto Valley Operations**
Address: **PO Box 100**
City/State/Zip: **Miami, AZ 85539-0100**
4. The name of the claim is: **Quartz Site No. 2(A), AMC # 35793**
5. The date of original location: January 19, 1979
6. The general course of this claim is **southwest/northeast** and it is situated in **Gila** County, Arizona.
7. This claim is **1500** feet in length and **600** feet in width. This claim runs from the location monument on which this location notice is posted approximately **1490** feet in a(n) **easterly** direction to the east end center and **10** feet in a(n) **westerly** direction to the west end center.
8. This claim is marked by six monuments, one at each corner of the claim, and one at each end center of the claim.
9. The location monument on which this notice is posted is situated within Section **28**, Township **1 North**, Range **14 East**, Gila & Salt River Base and Meridian, **Miami** Mining District, Arizona. This claim encompasses portions of the following quarter section(s), Township(s) and Range(s): SE 1/4 and NE 1/4 of the NW 1/4, and NW 1/4 and SW 1/4 of the NE 1/4 of Section 28, Township 1 North, Range 14 East, Gila and Salt River Base and Meridian, Gila County, State of Arizona.
10. The northeasterly corner of this claim with reference to a natural object or permanent monument is: **9568 feet north** and **15013 feet east** of the **northwest** corner of **Section 6, Township 1 South, Range 14 East**.

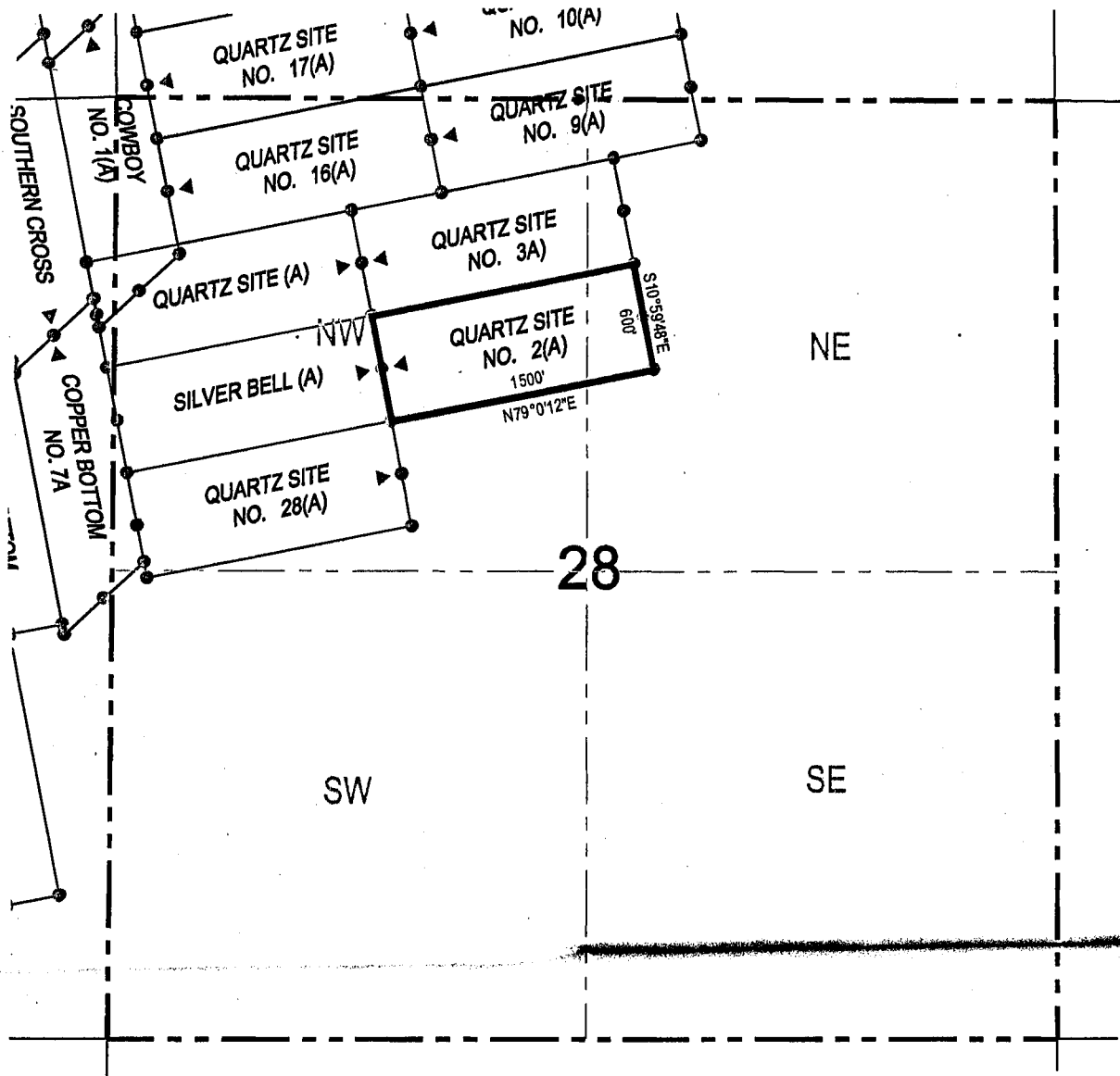
RECEIVED
PLM AZ STATE OFFICE
2015 NOV 18 A 10:39
PHOENIX, ARIZONA

Amc 35793

DATED AND POSTED on the ground this 03 day of November, 2015.

LOCATOR(s): **Capstone Pinto Valley Operations** - Agent (printed) **T. Robert Breen**
PO Box 100
Miami, AZ 85539-0100
(signed) 

LODE CLAIM LOCATION MAP



AMC 35793

▲ Corner Posts

● Location Monuments

Scale: 1"=1000'



1. The above map depicts the **QUARTZ SITE NO. 2 (A)** Lode Claim, which is located in the SE 1/4 and NE 1/4 of the NW 1/4, and NW 1/4 and SW 1/4 of the NE 1/4 of Section 28, Township 1 North, Range 14 East, Gila and Salt River Base and Meridian, Gila County, State of Arizona, Miami Mining District.
2. The type of corner and location monuments used are wood 2"x2"x48" posts and metal tags with location information written thereon.
3. The bearings and distances in degrees and feet between claim corners are as depicted on the above map.



NOTICE IS HEREBY GIVEN that the Quartz Hill No. 2 (A) Lode Mining Claim has been located by Exxon Corporation, a qualified corporation, whose address is c/o Exxon Minerals Company, U.S.A., P. O. Box 120, Denver, Colorado 80201, as follows:

The date of location is January 19, 1979.

The length and width of the claim in feet, and the distance in feet from the location monument to each end of the claim, the general course of the claim, and the locality of the claim with reference to a permanent monument whereby the claim can be identified and the section, township, and range in which the notice of location is posted are all shown on the appended and attached plat, which plat is by reference made a part hereof.

A MC 35793

EXXON CORPORATION, locator

By Felix Steele
Its agent

STATE OF New Mexico)
COUNTY OF Bernalillo) SS.

P.O. Box 120
DENVER, COLO. 80201

Subscribed, sworn to and acknowledged before me this 22 day of JANUARY, 1979, by FELIX STEELE as Agent for Exxon Corporation.

Claudia White
Notary Public

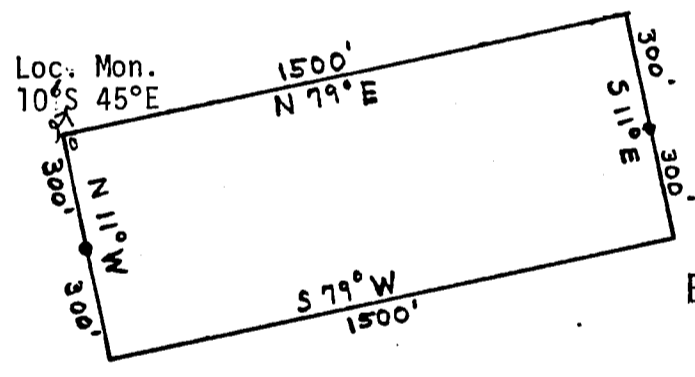
My commission expires: 10/3/81

PLAT OF THIS LODE CLAIM

(Bearings and distances are approximate, but will allow the claim to be found and identified on the ground.)

From the northeast corner of this claim bear East, 5400 feet and North, 420 feet to United States Location

Monument No. 2652 in Section 27 Township 1 North, Range 14 East, (Gila & Salt River) P.M.



SCALE: 1 in. = 500 ft.

RECEIVED
B.L.M. AZ STATE OFFICE

MAR 12 1979

10:00 A.M.
PHOENIX, ARIZONA

This claim is located in the NW & NE (Quarter) Section(s) 28, Township(s) 1 N, Range(s) 14 E, (Gila & Salt River) P.M., Gila County, Arizona.

All corners and location monuments used are 2" x 2" x 5' posts.

STATE OF ARIZONA)
COUNTY OF Gila) SS.

436720

I hereby certify that the within instrument was filed and recorded at the request of Exxon Minerals Company in Book or Docket 466, Page 190, and indexed in Mines. on Jan. 25, 1979 at 8:00 A. M.

WITNESS my hand and official seal the day and year aforesaid.

MARY V. DE PAOLI
County Recorder

By Mary V. De Paoli
Recorder

P5:A3
9/11/78

INDEXED
MICROFILMED
PAGED
COMPARED

MAP FILED IN A MC 35793



When recorded return to:

Capstone Pinto Valley Operations
PO Box 100
Miami, AZ 85539-0100



NOTICE OF MINING CLAIM

1. TYPE OF NOTICE: Location Amendment
2. TYPE OF CLAIM: Lode Placer
3. The name and address of the Locator is:
Name: **Capstone Pinto Valley Operations**
Address: **PO Box 100**
City/State/Zip: **Miami, AZ 85539-0100**
4. The name of the claim is: **Quartz Site No. 3(A), AMC # 35794**
5. The date of original location: **January 19, 1979**
6. The general course of this claim is **southwest/northeast** and it is situated in **Gila County, Arizona.**
7. This claim is **1500 feet** in length and **600 feet** in width. This claim runs from the location monument on which this location notice is posted approximately **1490 feet** in a(n) **easterly** direction to the east end center and **10 feet** in a(n) **westerly** direction to the west end center.
8. This claim is marked by six monuments, one at each corner of the claim, and one at each end center of the claim.
9. The location monument on which this notice is posted is situated within Section 28, Township 1 North, Range 14 East, Gila & Salt River Base and Meridian, Miami Mining District, Arizona. This claim encompasses portions of the following quarter section(s), Township(s) and Range(s): NE 1/4 of the NW 1/4 and NW 1/4 of the NE 1/4 of Section 28, Township 1 North, Range 14 East, Gila and Salt River Base and Meridian, Gila County, State of Arizona.
10. The northeasterly corner of this claim with reference to a natural object or permanent monument is: **10157 feet north** and **14898 feet east** of the **northwest** corner of **Section 6, Township 1 South, Range 14 East.**

RECEIVED
BLM AZ STATE OFFICE
2015 NOV 18 A 10:39
PHOENIX, ARIZONA

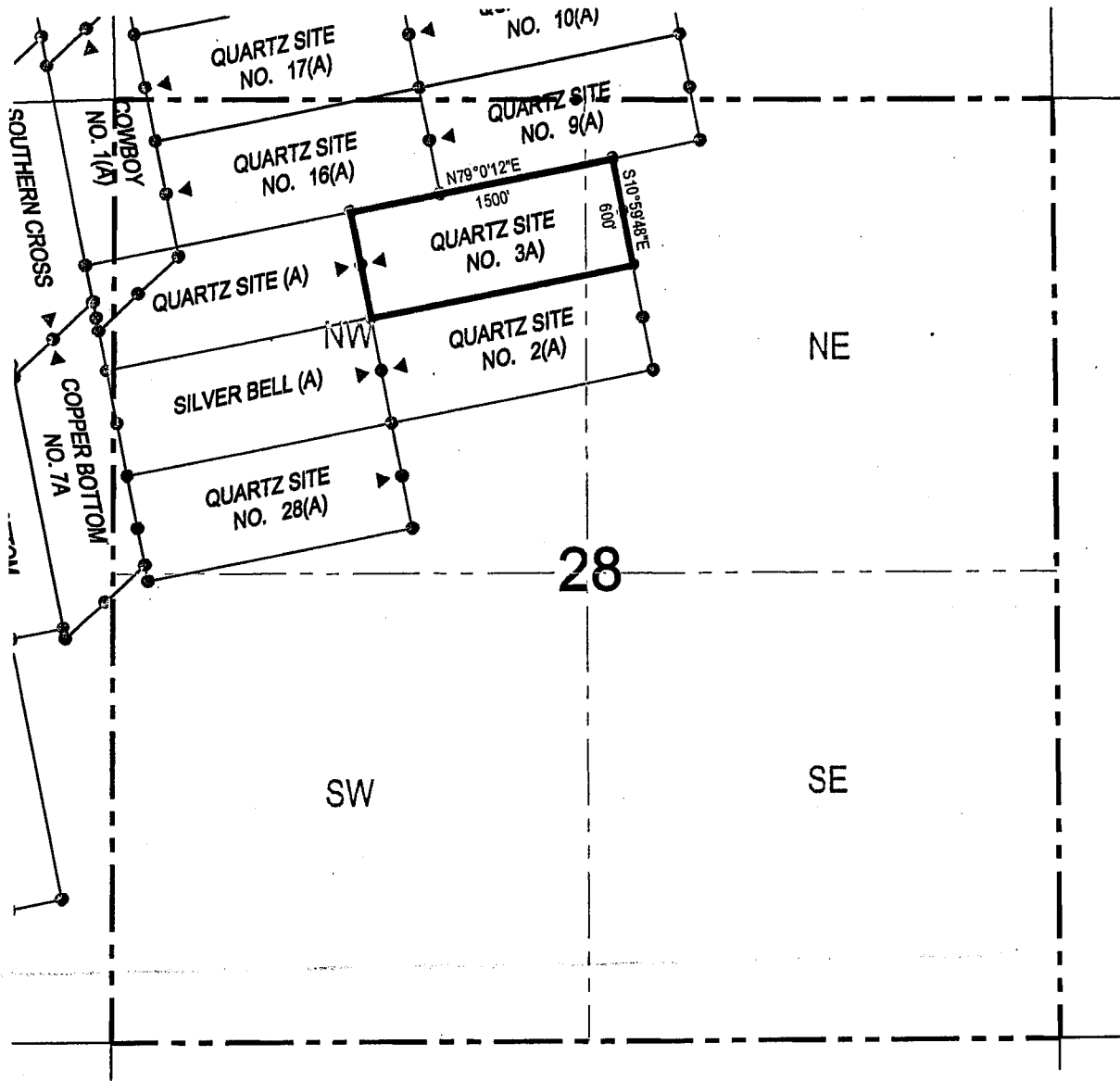
Amc # 35794

DATED AND POSTED on the ground this 03 day of November, 2015.

LOCATOR(s): **Capstone Pinto Valley Operations** - Agent (printed) **T. Robert Breen**
PO Box 100
Miami, AZ 85539-0100

(signed)

LODE CLAIM LOCATION MAP



▲ Corner Posts

● Location Monuments

Scale: 1"=1000'



1. The above map depicts the **QUARTZ SITE NO. 3 (A)** Lode Claim, which is located in the NE 1/4 of the NW 1/4 and NW 1/4 of the NE 1/4 of Section 28, Township 1 North, Range 14 East, Gila and Salt River Base and Meridian, Gila County, State of Arizona, Miami Mining District.
2. The type of corner and location monuments used are wood 2"x2"x48" posts and metal tags with location information written thereon.
3. The bearings and distances in degrees and feet between claim corners are as depicted on the above map.



MNC 35794

NOTICE IS HEREBY GIVEN that the Quartz No. 3 (A) Lode Mining Claim has been located by Exxon Corporation, a qualified Corporation, whose address is c/o Exxon Minerals Company, U.S.A., P. O. Box 120, Denver, Colorado 80201, as follows:

The date of location is January 19, 1979.

The length and width of the claim in feet, and the distance in feet from the location monument to each end of the claim, the general course of the claim, and the locality of the claim with reference to a permanent monument whereby the claim can be identified and the section, township, and range in which the notice of location is posted are all shown on the appended and attached plat, which plat is by reference made a part hereof.

A MC 35794

EXXON CORPORATION, locator

By Felix Steele
Its agent

STATE OF New Mexico)
COUNTY OF BERNALILLO) SS.

P.O. Box 120
DENVER, COLO. 80201

Subscribed, sworn to and acknowledged before me this 22 day of JANUARY, 19 79, by FELIX STEELE as Agent for Exxon Corporation.

Claudia J. ...
Notary Public

My commission expires: 10/3/81

PLAT OF THIS LODE CLAIM

(Bearings and distances are approximate, but will allow the claim to be found and identified on the ground.)

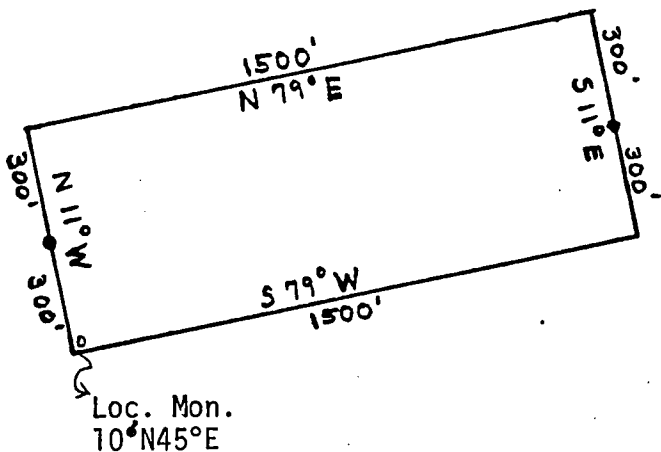
From the northeast corner of this claim bear East, 5500 feet and South, 100 feet to United States Location

Monument No. 2652 in Section 27 Township 1 North, Range 14 East, (Gila & Salt River) P.M.

RECEIVED
B.L.M. AZ STATE OFFICE

MAR 12 1979

10:00 A.M.
PHOENIX, ARIZONA



This claim is located in the NW & NE (Quarter) Section(s) 28, Township(s) 1 N, Range(s) 14 E, (Gila & Salt River) P.M., Gila County, Arizona.

All corners and location monuments used are 2" x 2" x 5' posts.

STATE OF ARIZONA)
COUNTY OF Gila) SS.

436719

I hereby certify that the within instrument was filed and recorded at the request of Exxon Minerals Company in Book or Docket 466, Page 189, and indexed in Mines. on Jan. 25, 1979 at 8:00 A. M.

WITNESS my hand and official seal the day and year aforesaid.

MARY V. DE PAOLI,
County Recorder

By Mary V. De Paoli,
Recorder

INDEXED
MICROFILMED AP FILED IN A MC
PAGED
COMPAREL

35792

NOTICE IS HEREBY GIVEN that the Quartz No. 4 (A) Lode Mining Claim has been located by Exxon Corporation, a qualified corporation, whose address is c/o Exxon Minerals Company, U.S.A., P. O. Box 120, Denver, Colorado 80201, as follows:

The date of location is January 19, 1979.

The length and width of the claim in feet, and the distance in feet from the location monument to each end of the claim, the general course of the claim, and the locality of the claim with reference to a permanent monument whereby the claim can be identified and the section, township, and range in which the notice of location is posted are all shown on the appended and attached plat, which plat is by reference made a part hereof.

A.M.C. 35795

EXXON CORPORATION, locator

By Felix Steele
Its agent
P.O. Box 120
DENVER, COLO. 80201

STATE OF New Mexico)
COUNTY OF Bernalillo) SS.

Subscribed, sworn to and acknowledged before me this 22 day of JANUARY, 19 79, by FELIX STEELE as Agent for Exxon Corporation.

Claudio J. White
Notary Public

My commission expires: 10/3/81

PLAT OF THIS LODE CLAIM

(Bearings and distances are approximate, but will allow the claim to be found and identified on the ground.)

From the northeast corner of this claim bear East, 3950 feet and South, 450 feet to United States Location

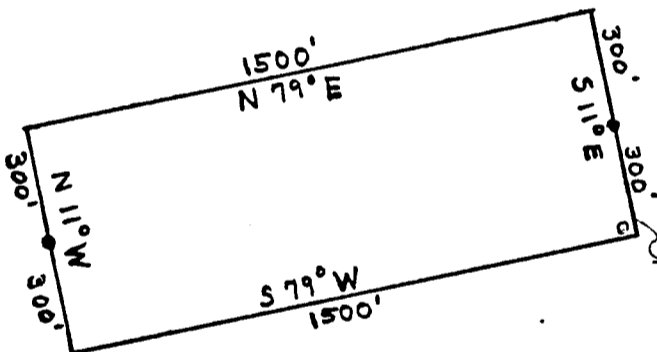
Monument No. 2652 in Section 27 Township 1 North, Range 14 East, (Gila & Salt River) P.M.

Loc. Mon. 10°N45°W

RECEIVED
B.L.M. AZ STATE OFFICE

MAR 12 1979

10:00 A.M.
PHOENIX, ARIZONA



SCALE: 1 in. = 500 ft.

This claim is located in the NE & SE (Quarter) Section(s) 28 & 21, Township(s) 1 N, Range(s) 14 E, (Gila & Salt River) P.M., Gila County, Arizona.

All corners and location monuments used are 2" x 2" x 5' posts.

STATE OF ARIZONA)
COUNTY OF Gila) SS. 436718

I hereby certify that the within instrument was filed and recorded at the request of Exxon Minerals Company in Book or Docket 466, Page 188, and indexed in Mines. on Jan. 25, 1979 at 8:00 A. M.

WITNESS my hand and official seal the day and year aforesaid.

MARY V. DE PAOLI
County Recorder

By Mary V. De Paoli
Recorder

P5:A3
9/11/78

INDEXED
MICROFILMED
PAGED
COMPARED

MAP FILED IN A MC 35792

NOTICE IS HEREBY GIVEN that the Quartz S. No. 5(A) Lode Mining Claim has been located by Exxon Corporation, a qualified corporation, whose address is c/o Exxon Minerals Company, U.S.A., P. O. Box 120, Denver, Colorado, 80201, as follows:

The date of location is January 19, 1979.

The length and width of the claim in feet, and the distance in feet from the location monument to each end of the claim, the general course of the claim, and the locality of the claim with reference to a permanent monument whereby the claim can be identified and the section, township, and range in which the notice of location is posted are all shown on the appended and attached plat, which plat is by reference made a part hereof.

A MC 35796

EXXON CORPORATION, locator

By Felix Steele
Its agent
P.O. Box 120
DENVER, COLO. 80201

STATE OF NEW MEXICO
COUNTY OF BERNALILLO) SS.

Subscribed, sworn to and acknowledged before me this 22 day of JANUARY, 1979, by FELIX STEELE as Agent for Exxon Corporation.

Candice White
Notary Public

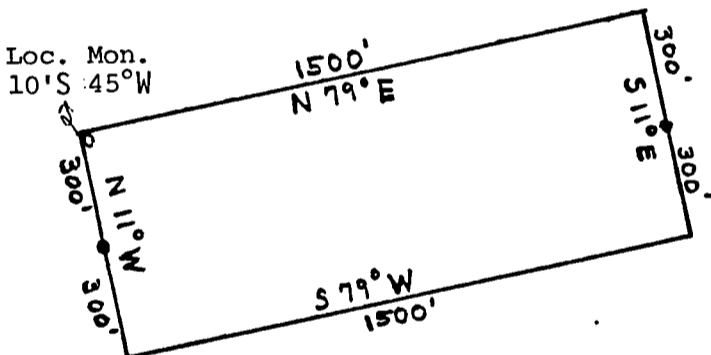
My commission expires: 10/3/81

PLAT OF THIS LODE CLAIM

(Bearings and distances are approximate, but will allow the claim to be found and identified on the ground.)

From the northeast corner of this claim bear East, 3440 feet and South, 1140 feet to United States Location

Monument No. 2652 in Section 27 Township 1 North, Range 14 East, (Gila & Salt River) P.M.



RECEIVED
B.L.M. AZ STATE OFFICE

MAR 12 1979

10:00 A.M.
PHOENIX, ARIZONA

This claim is located in the SE (Quarter) Section(s) 21, Township(s) 1 N, Range(s) 14 E, (Gila & Salt River) P.M., Gila County, Arizona.

All corners and location monuments used are 2" x 2" x 5' posts.

STATE OF ARIZONA)
COUNTY OF Gila) SS.

436717

I hereby certify that the within instrument was filed and recorded at the request of Exxon Minerals Company in Book or Docket 466, Page 187, and indexed in Mines. on Jan. 25, 1979 at 8:00 A. M.

WITNESS my hand and official seal the day and year aforesaid.

MARY V. DE PAOLI,
County Recorder

By Mary V. De Paoli,
Recorder

INDEXED
MICROFILMED MAP FILED IN A MC 35792
PAGED
COMPARED

NOTICE IS HEREBY GIVEN that the Quartz Lode Mining Claim No. 6(A) has been located by Exxon Corporation, a qualified corporation, whose address is c/o Exxon Minerals Company, U.S.A., P. O. Box 120, Denver, Colorado 80201, as follows:

The date of location is January 19, 1979.

The length and width of the claim in feet, and the distance in feet from the location monument to each end of the claim, the general course of the claim, and the locality of the claim with reference to a permanent monument whereby the claim can be identified and the section, township, and range in which the notice of location is posted are all shown on the appended and attached plat, which plat is by reference made a part hereof.

A MC 35797

EXXON CORPORATION, locator

STATE OF NEW MEXICO)
COUNTY OF BERNALILLO) SS.

By Telny Steele
Its agent
P.O. Box 120
DENVER, COLO. 80201

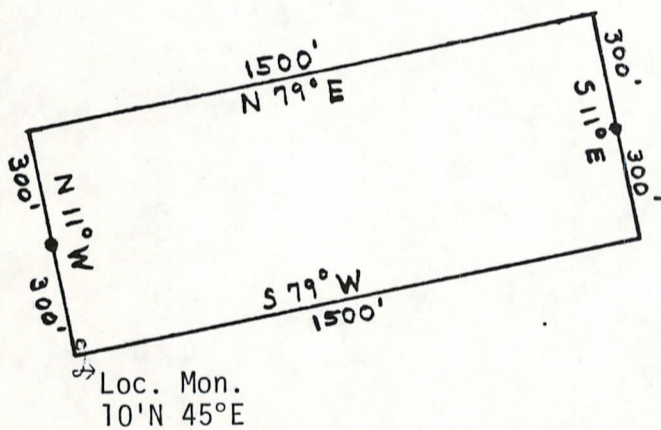
Subscribed, sworn to and acknowledged before me this 22 day of JANUARY, 1979, by FELIX STEELE as Agent for Exxon Corporation.

C. Claudia White
Notary Public

My commission expires: 10/3/81

PLAT OF THIS LODE CLAIM

(Bearings and distances are approximate, but will allow the claim to be found and identified on the ground.)



From the northeast corner of this claim bear East, 3550 feet and South, 1750 feet to United States Location

Monument No. 2652 in Section 27 Township 1 North, Range 14 East, (Gila & Salt River) P.M.

RECEIVED
B.L.M. AZ STATE OFFICE

MAR 12 1979

10:00 A.M.
PHOENIX, ARIZONA

This claim is located in the SE (Quarter) Section(s) 21, Township(s) 1 N, Range(s) 14 E, (Gila & Salt River) P.M., Gila County, Arizona.

All corners and location monuments used are 2" x 2" x 5' posts.

STATE OF ARIZONA)
COUNTY OF Gila) SS. **436716**

I hereby certify that the within instrument was filed and recorded at the request of Exxon Minerals Company in Book or Docket 466, Page 186, and indexed in Mines. on Jan. 25, 1979 at 8:00 A. M.

WITNESS my hand and official seal the day and year aforesaid.

MARY V. DE PAOLI
County Recorder

By Mary V. De Paoli
Recorder

P5:A3
9/11/78

INDEXED
MICROFILMED MAP FILED IN A MC 35792
PAGED
COMPARED

NOTICE IS HEREBY GIVEN that the Quartz 111 No 7(A) Lode Mining Claim has been located by Exxon Corporation, a qualified corporation, whose address is c/o Exxon Minerals Company, U.S.A., P. O. Box 120, Denver, Colorado 80201, as follows:

The date of location is January 19, 1979.

The length and width of the claim in feet, and the distance in feet from the location monument to each end of the claim, the general course of the claim, and the locality of the claim with reference to a permanent monument whereby the claim can be identified and the section, township, and range in which the notice of location is posted are all shown on the appended and attached plat, which plat is by reference made a part hereof.

A MC 35798

EXXON CORPORATION, locator

By Felix Steele
Its agent

STATE OF NEW MEXICO)
COUNTY OF BERNALILLO) SS.

P.O. Box 120
DENVER, COLO. 80201

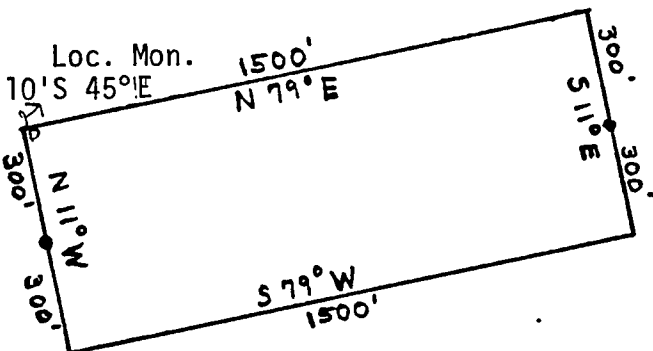
Subscribed, sworn to and acknowledged before me this 22 day of JANUARY, 1979, by FELIX STEELE as Agent for Exxon Corporation.

Claudia White
Notary Public

My commission expires: 10/3/81

PLAT OF THIS LODE CLAIM

(Bearings and distances are approximate, but will allow the claim to be found and identified on the ground.)



SCALE: 1 in. = 500 ft.

From the northeast corner of this claim bear East, 3680 feet and South, 2300 feet to United States Location

Monument No. 2652 in Section 27 Township 1 North, Range 14 East, (Gila & Salt River) P.M.

RECEIVED
B.L.M. AZ STATE OFFICE

MAR 12 1979

10:00 A.M.
PHOENIX, ARIZONA

This claim is located in the SE (Quarter) Section(s) 21, Township(s) 1 N, Range(s) 14 E, (Gila & Salt River) P.M., Gila County, Arizona.

All corners and location monuments used are 2" x 2" x 5' posts.

STATE OF ARIZONA)
COUNTY OF GILIA) SS.

436715

I hereby certify that the within instrument was filed and recorded at the request of Exxon Minerals Company in Book or Docket 466, Page 185, and indexed in Mines on Jan. 25, 1979 at 8:00 A. M.

WITNESS my hand and official seal the day and year aforesaid.

MARY V. DE PAOLI
County Recorder

By Mary V. De Paoli
Recorder

P5:A3
9/11/78

INDEXED
MICROFILMED
PAGED
COMPARED

35792

NOTICE IS HEREBY GIVEN that the Quartz ≡ No. 8 (A) Lode Mining Claim has been located by Exxon Corporation, a qualified corporation, whose address is c/o Exxon Minerals Company, U.S.A., P. O. Box 120, Denver, Colorado 80201, as follows:

The date of location is January 19, 1979.

The length and width of the claim in feet, and the distance in feet from the location monument to each end of the claim, the general course of the claim, and the locality of the claim with reference to a permanent monument whereby the claim can be identified and the section, township, and range in which the notice of location is posted are all shown on the appended and attached plat, which plat is by reference made a part hereof.

A MC 35799

EXXON CORPORATION, locator

By Felix Steele
Its agent

STATE OF NEW MEXICO)
COUNTY OF BERNALILLO) SS.

P.O. BOX 120
DENVER, COLO. 80201

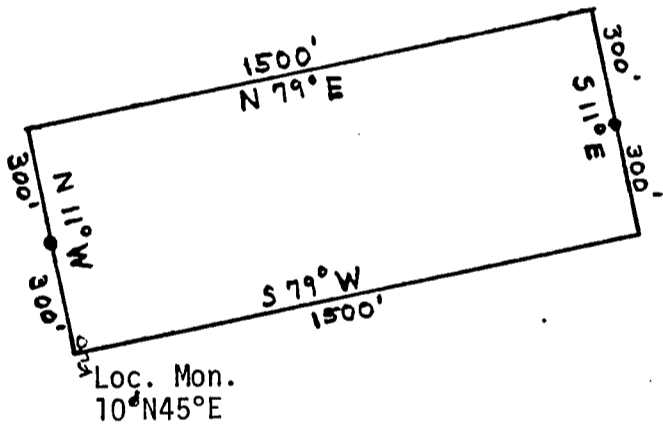
Subscribed, sworn to and acknowledged before me this 22 day of JANUARY, 1979, by FELIX STEELE as Agent for Exxon Corporation.

Claudio White
Notary Public

My commission expires: 10/3/81

PLAT OF THIS LODE CLAIM

(Bearings and distances are approximate, but will allow the claim to be found and identified on the ground.)



From the northeast corner of this claim bear East, 3800 feet and South, 2880 feet to United States Location

Monument No. 2652 in Section 27 Township 1 North, Range 14 East, (Gila & Salt River) P.M.

RECEIVED
B.L.M. AZ STATE OFFICE

MAR 12 1979

10:00 A.M.
PHOENIX, ARIZONA

This claim is located in the SE & NE (Quarter) Section(s) 21, Township(s) 1 N, Range(s) 14 E, (Gila & Salt River) P.M., Gila County, Arizona.

All corners and location monuments used are 2" x 2" x 5' posts.

\$3.00
8:00
M
STATE OF ARIZONA)
COUNTY OF Gila) SS. 436714

I hereby certify that the within instrument was filed and recorded at the request of Exxon Minerals Company in Book or Docket 466, Page 184, and indexed in Mines. on Jan. 25, 1979 at 8:00 A. M.

WITNESS my hand and official seal the day and year aforesaid.


MARY V. DE PAOLI
County Recorder

By Mary V. De Paoli
Recorder

P5:A3
9/11/78

INDEXED
MICROFILMED
[PAGED
COMPARED

MAP FILLED IN A MC 35792



When recorded return to:

Capstone Pinto Valley Operations
PO Box 100
Miami, AZ 85539-0100



NOTICE OF MINING CLAIM

1. TYPE OF NOTICE: Location Amendment
2. TYPE OF CLAIM: Lode Placer
3. The name and address of the Locator is:
Name: **Capstone Pinto Valley Operations**
Address: **PO Box 100**
City/State/Zip: **Miami, AZ 85539-0100**
4. The name of the claim is: **Quartz Site No. 9(A), AMC # 35800**
5. The date of original location: January 19, 1979
6. The general course of this claim is **southwest/northeast** and it is situated in **Gila** County, Arizona.
7. This claim is **1500** feet in length and **600** feet in width. This claim runs from the location monument on which this location notice is posted approximately **1490** feet in a(n) **easterly** direction to the east end center and **10** feet in a(n) **westerly** direction to the west end center.
8. This claim is marked by six monuments, one at each corner of the claim, and one at each end center of the claim.
9. The location monument on which this notice is posted is situated within Section **28**, Township **1 North**, Range **14 East**, Gila & Salt River Base and Meridian, **Miami** Mining District, Arizona. This claim encompasses portions of the following quarter section(s), Township(s) and Range(s): NE 1/4 of the NW 1/4 and NW 1/4 of the NE 1/4 of Section 28, and SW 1/4 of the SE 1/4 and SE 1/4 of the SW 1/4 of Section 21, Township 1 North, Range 14 East, Gila and Salt River Base and Meridian, Gila County, State of Arizona.
10. The northeasterly corner of this claim with reference to a natural object or permanent monument is: **10844 feet north** and **15284 feet east** of the **northwest** corner of **Section 6, Township 1 South, Range 14 East**.

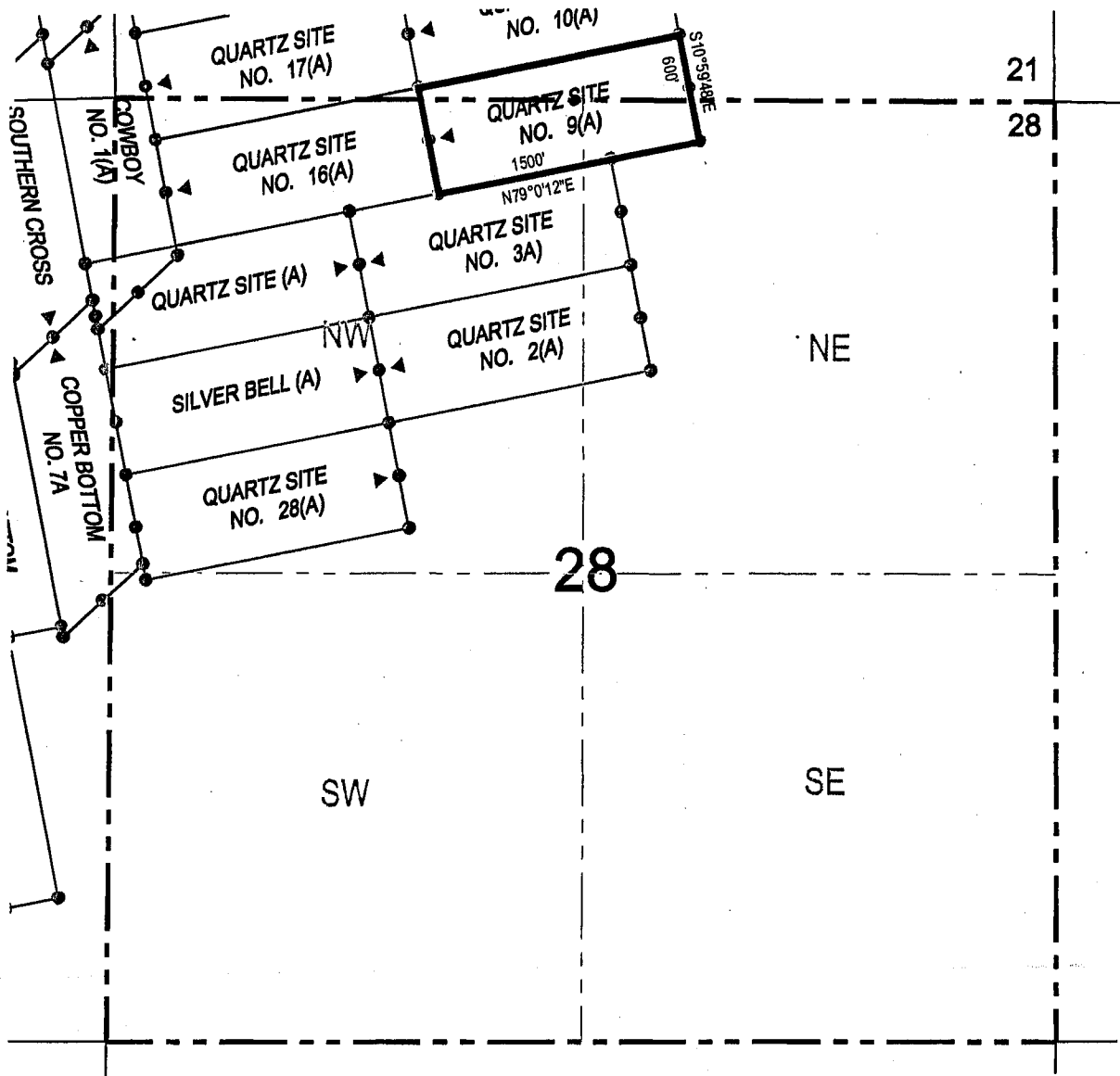
RECEIVED
DLM AZ STATE OFFICE
2015 NOV 18 A 10:39
PHOENIX, ARIZONA

AMC 35800

DATED AND POSTED on the ground this 05 day of November, 2015.

LOCATOR(S): **Capstone Pinto Valley Operations** - Agent (printed) **T. Robert Breen**
PO Box 100
Miami, AZ 85539-0100
(signed)

LODE CLAIM LOCATION MAP



▲ Corner Posts

● Location Monuments

Scale: 1"=1000'



1. The above map depicts the **QUARTZ SITE NO. 9 (A)** Lode Claim, which is located in the NE 1/4 of the NW 1/4 and NW 1/4 of the NE 1/4 of Section 28, and SW 1/4 of the SE 1/4 and SE 1/4 of the SW 1/4 of Section 21, Township 1 North, Range 14 East, Gila and Salt River Base and Meridian, Gila County, State of Arizona, Miami Mining District.
2. The type of corner and location monuments used are wood 2"x2"x48" posts and metal tags with location information written thereon.
3. The bearings and distances in degrees and feet between claim corners are as depicted on the above map.

2015-011302 NML Page: 2 of 2
 11/17/2015 12:13:03 PM Receipt #: 15-8434
 Rec Fee: \$9.00 Capstone
 Gila County, Az, Sadie Jo Bingham, Recorder



Amc 35800

NOTICE IS HEREBY GIVEN that the Quartz No. 9 (A) Lode Mining Claim has been located by Exxon Corporation, a qualified corporation, whose address is c/o Exxon Minerals Company, U.S.A., P. O. Box 120, Denver, Colorado 80201, as follows:

The date of location is January 19, 1979.

The length and width of the claim in feet, and the distance in feet from the location monument to each end of the claim, the general course of the claim, and the locality of the claim with reference to a permanent monument whereby the claim can be identified and the section, township, and range in which the notice of location is posted are all shown on the appended and attached plat, which plat is by reference made a part hereof.

A MC 35800

EXXON CORPORATION, locator

STATE OF NEW MEXICO)
COUNTY OF BERNALILLO) SS.

By Felix Steele
Its agent
P.O. Box 120
DENVER, COLO. 80201

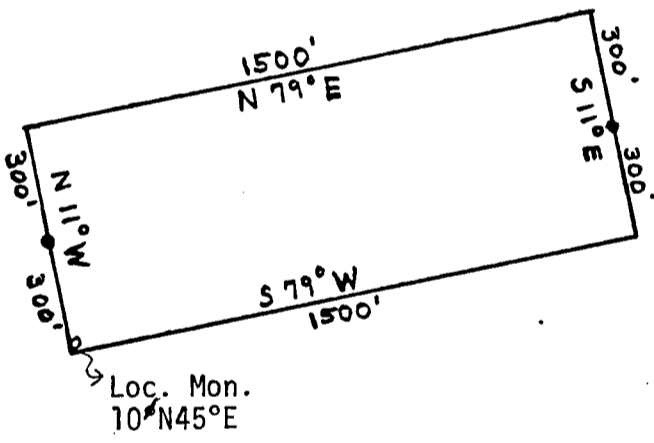
Subscribed, sworn to and acknowledged before me this 22 day of JANUARY, 1979, by FELIX STEELE as Agent for Exxon Corporation.

Cynthia White
Notary Public

My commission expires: 10/3/81

PLAT OF THIS LODE CLAIM

(Bearings and distances are approximate, but will allow the claim to be found and identified on the ground.)



SCALE: 1 in. = 500 ft.

From the northeast corner of this claim bear East, 4950 feet and South, 850 feet to United States Location

Monument No. 2652 in Section 27 Township 1 North, Range 14 East, (Gila & Salt River) P.M.

RECEIVED
B.L.M. AZ STATE OFFICE

MAR 12 1979

10:00 A.M.
PHOENIX, ARIZONA

This claim is located in the NW & NE, SW & SE (Quarter) Section(s) 28, 21, Township(s) 1 N, Range(s) 14 E, (Gila & Salt River) P.M., Gila County, Arizona.

All corners and location monuments used are 2" x 2" x 5' posts.

STATE OF ARIZONA)
COUNTY OF Gila) SS.

436713

I hereby certify that the within instrument was filed and recorded at the request of Exxon Minerals Company in Book or Docket 466, Page 183, and indexed in Mines. on Jan. 25, 1979 at 8:00 A. M.

WITNESS my hand and official seal the day and year aforesaid.

MARY V. DE PAOLI,
County Recorder

By Mary V. De Paoli,
Recorder

INDEXED
MICROFILMED
PAGED

P5:A3
9/11/78

COMPARED MAP FILED IN A MC

35792



When recorded return to:

Capstone Pinto Valley Operations
PO Box 100
Miami, AZ 85539-0100



NOTICE OF MINING CLAIM

1. TYPE OF NOTICE: Location Amendment
2. TYPE OF CLAIM: Lode Placer
3. The name and address of the Locator is:
Name: **Capstone Pinto Valley Operations**
Address: **PO Box 100**
City/State/Zip: **Miami, AZ 85539-0100**
4. The name of the claim is: **Quartz Site No. 10(A), AMC # 35801**
5. The date of original location: January 19, 1979
6. The general course of this claim is **southwest/northeast** and it is situated in **Gila** County, Arizona.
7. This claim is **1500** feet in length and **600** feet in width. This claim runs from the location monument on which this location notice is posted approximately **1490** feet in a(n) **easterly** direction to the east end center and **10** feet in a(n) **westerly** direction to the west end center.
8. This claim is marked by six monuments, one at each corner of the claim, and one at each end center of the claim.
9. The location monument on which this notice is posted is situated within Section **21**, Township **1 North**, Range **14 East**, Gila & Salt River Base and Meridian, **Miami** Mining District, Arizona. This claim encompasses portions of the following quarter section(s), Township(s) and Range(s): SE 1/4 of the SW 1/4 and SW 1/4 of the SE 1/4 of Section 21, Township 1 North, Range 14 East, Gila and Salt River Base and Meridian, Gila County, State of Arizona.
10. The northeasterly corner of this claim with reference to a natural object or permanent monument is: **11433 feet north** and **15170 feet east** of the **northwest** corner of **Section 6, Township 1 South, Range 14 East**.

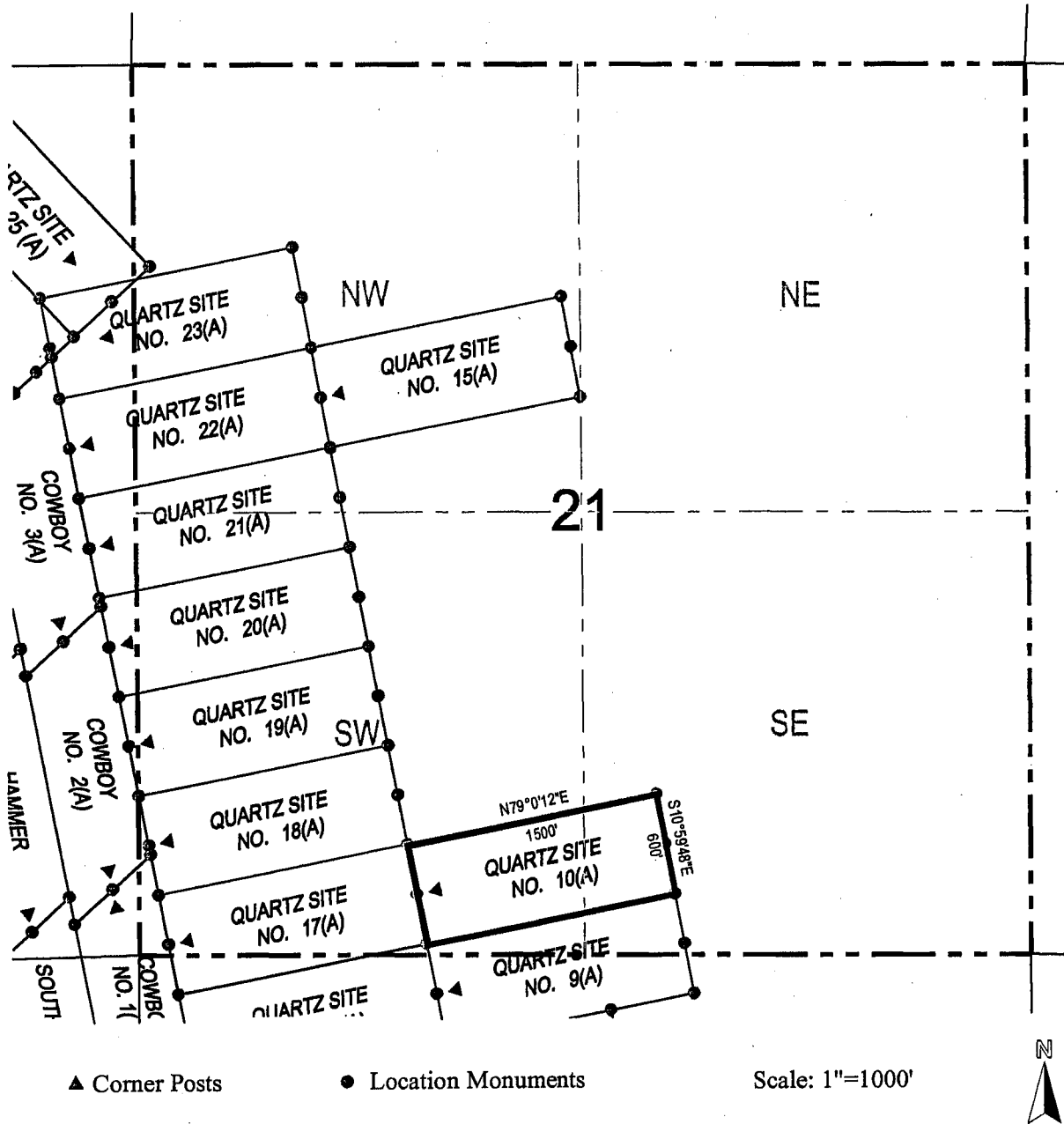
RECEIVED
PLM AZ STATE OFFICE
2015 NOV 18 A 10:39
PHOENIX, ARIZONA

Amc 35801

DATED AND POSTED on the ground this 05 day of November, 2015.

LOCATOR(s): **Capstone Pinto Valley Operations** - Agent (printed) **T. Robert Breen**
PO Box 100
Miami, AZ 85539-0100
(signed)

LODE CLAIM LOCATION MAP



1. The above map depicts the **QUARTZ SITE NO. 10 (A)** Lode Claim, which is located in the SE 1/4 of the SW 1/4 and SW 1/4 of the SE 1/4 of Section 21, Township 1 North, Range 14 East, Gila and Salt River Base and Meridian, Gila County, State of Arizona, Miami Mining District.
2. The type of corner and location monuments used are wood 2"x2"x48" posts and metal tags with location information written thereon.
3. The bearings and distances in degrees and feet between claim corners are as depicted on the above map.



NOTICE IS HEREBY GIVEN that the Quartz Ute No. 10 (A) Lode Mining Claim has been located by Exxon Corporation, a qualified corporation, whose address is c/o Exxon Minerals Company, U.S.A., P. O. Box 120, Denver, Colorado 80201, as follows:

The date of location is January 19, 1979.

The length and width of the claim in feet, and the distance in feet from the location monument to each end of the claim, the general course of the claim, and the locality of the claim with reference to a permanent monument whereby the claim can be identified and the section, township, and range in which the notice of location is posted are all shown on the appended and attached plat, which plat is by reference made a part hereof.

A MC 35801

EXXON CORPORATION, locator

STATE OF NEW MEXICO)
COUNTY OF BERNALILLO) SS.

By Felix Steele
Its agent
P.O. Box 120
DENVER, COLO. 80201

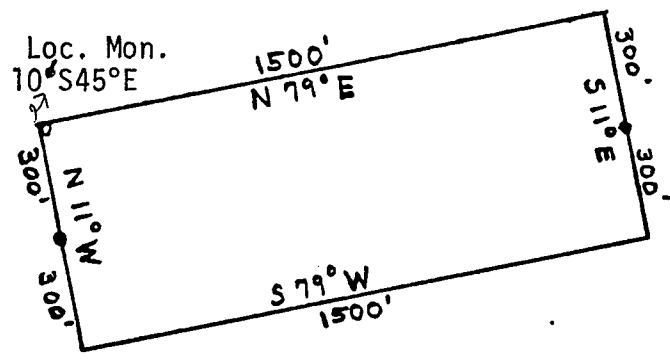
Subscribed, sworn to and acknowledged before me this 22 day of JANUARY, 1979, by FELIX STEELE as Agent for Exxon Corporation.

Candice White
Notary Public

My commission expires: 10/3/81

PLAT OF THIS LODE CLAIM

(Bearings and distances are approximate, but will allow the claim to be found and identified on the ground.)



From the northeast corner of this claim bear East, 5030 feet and South, 1420 feet to United States Location

Monument No. 2652 in Section 27 Township 1 North, Range 14 East, (Gila & Salt River) P.M.

RECEIVED
B.L.M. AZ STATE OFFICE

MAR 12 1979

10:00 A.M.
PHOENIX, ARIZONA

SCALE: 1 in. = 500 ft.

This claim is located in the SW & SE (Quarter) Section(s) 21, Township(s) 1 N, Range(s) 14 E, (Gila & Salt River) P.M., Gila County, Arizona.

All corners and location monuments used are 2" x 2" x 5' posts.

STATE OF ARIZONA)
COUNTY OF Gila) SS. 436712

I hereby certify that the within instrument was filed and recorded at the request of Exxon Minerals Company in Book or Docket 466, Page 182, and indexed in Mines. on Jan. 25, 1979 at 8:00 A. M.

WITNESS my hand and official seal the day and year aforesaid.

MARY V. DE PAOLI
County Recorder

By Mary V. De Paoli
Recorder

INDEXED
MICROFILMED
PAGED
COMPARED

P5:A3
9/11/78

MAP FILED IN A MC 35792

NOTICE IS HEREBY GIVEN that the Quartz No. 11 (A) Lode Mining Claim has been located by Exxon Corporation, a qualified corporation, whose address is c/o Exxon Minerals Company, U.S.A., P. O. Box 120, Denver, Colorado 80201, as follows:

The date of location is January 19, 1979.

The length and width of the claim in feet, and the distance in feet from the location monument to each end of the claim, the general course of the claim, and the locality of the claim with reference to a permanent monument whereby the claim can be identified and the section, township, and range in which the notice of location is posted are all shown on the appended and attached plat, which plat is by reference made a part hereof.

A MC 35802

EXXON CORPORATION, locator

By Felix Steele
Its agent
P.O. Box 120
DENVER, COLO. 80201

STATE OF NEW MEXICO)
COUNTY OF BEZNALILLO) SS.

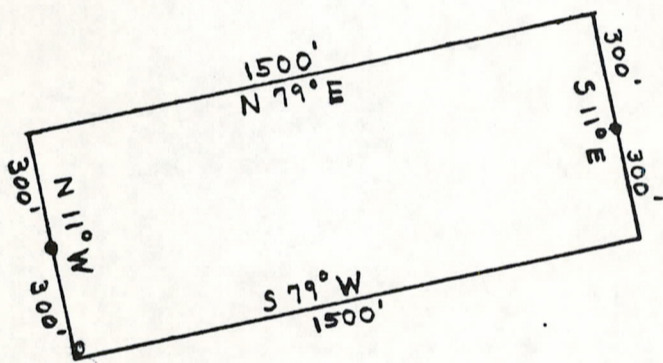
Subscribed, sworn to and acknowledged before me this 22 day of JANUARY, 19 79, by FELIX STEELE as Agent for Exxon Corporation.

Claudia White
Notary Public

My commission expires: 10/3/81

PLAT OF THIS LODE CLAIM

(Bearings and distances are approximate, but will allow the claim to be found and identified on the ground.)



SCALE: 1 in. = 500 ft.

From the northeast corner of this claim bear East, 5160 feet and South, 2050 feet to United States Location

Monument No. 2652 in Section 27 Township 1 North, Range 14 East, (Gila & Salt

River) P.M.

RECEIVED
B.L.M. AZ STATE OFFICE

MAR 12 1979

10:00 A.M.
PHOENIX, ARIZONA

This claim is located in the SW & SE (Quarter) Section(s) 21, Township(s) 1 N, Range(s) 14 E, (Gila & Salt River) P.M., Gila County, Arizona.

All corners and location monuments used are 2" x 2" x 5' posts.

STATE OF ARIZONA)
COUNTY OF Gila) SS. 436711

I hereby certify that the within instrument was filed and recorded at the request of Exxon Minerals Company in Book or Docket 466, Page 181, and indexed in Mines. on Jan. 25, 1979 at 8:00 A. M.

WITNESS my hand and official seal the day and year aforesaid.

MARY V. DE PAOLI
County Recorder

By Mary V. De Paoli
Recorder

P5:A3
9/11/78

INDEXED
MICROFILMED
PAGED
COMPARED

MAP FILED IN A MC 35792

NOTICE IS HEREBY GIVEN that the Quartz No. 12 (A) Lode Mining Claim has been located by Exxon Corporation, a qualified corporation, whose address is c/o Exxon Minerals Company, U.S.A., P. O. Box 120, Denver, Colorado 80201, as follows:

The date of location is January 19, 1979.

The length and width of the claim in feet, and the distance in feet from the location monument to each end of the claim, the general course of the claim, and the locality of the claim with reference to a permanent monument whereby the claim can be identified and the section, township, and range in which the notice of location is posted are all shown on the appended and attached plat, which plat is by reference made a part hereof.

A MC 35803

EXXON CORPORATION, locator

By Felix Steele
Its agent
P.O. Box 120
DENVER, COLO. 80201

STATE OF NEW MEXICO)
COUNTY OF BERNALILLO) SS.

Subscribed, sworn to and acknowledged before me this 22 day of JANUARY, 19 79, by FELIX STEELE as Agent for Exxon Corporation.

Clara J. White
Notary Public

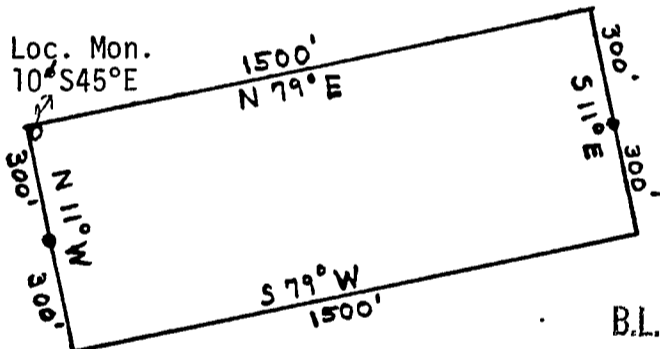
My commission expires: 10/3/81

PLAT OF THIS LODE CLAIM

(Bearings and distances are approximate, but will allow the claim to be found and identified on the ground.)

From the northeast corner of this claim 5280 feet bear East, 2630 feet and South, 2630 feet to United States Location

Monument No. 2652 in Section 27 Township 1 North, Range 14 East, (Gila & Salt River) P.M.



SCALE: 1 in. = 500 ft.

RECEIVED
B.L.M. AZ STATE OFFICE

MAR 12 1979

10:00 A.M.
PHOENIX, ARIZONA

This claim is located in the SW & SE (Quarter) Section(s) 21, Township(s) 1 N, Range(s) 14 E, (Gila & Salt River) P.M., Gila County, Arizona.

All corners and location monuments used are 2" x 2" x 5' posts.

STATE OF ARIZONA)
COUNTY OF Gila) SS.

436710

I hereby certify that the within instrument was filed and recorded at the request of Exxon Minerals Company in Book or Docket 466, Page 180, and indexed in Mines. on Jan. 25, 1979 at 8:00 A. M.

WITNESS my hand and official seal the day and year aforesaid.

MARY V. DE PAOLI,
County Recorder

By Mary V. De Paoli,
Recorder

P5:A3
9/11/78

INDEXED
MICROFILMED
PAGED
COMPARED

MAP FILED IN A MC 35792

NOTICE IS HEREBY GIVEN that the Quartz No. 13 (A) Lode Mining Claim has been located by Exxon Corporation, a qualified corporation, whose address is c/o Exxon Minerals Company, U.S.A., P. O. Box 120, Denver, Colorado 80201, as follows:

The date of location is January 19, 1979.

The length and width of the claim in feet, and the distance in feet from the location monument to each end of the claim, the general course of the claim, and the locality of the claim with reference to a permanent monument whereby the claim can be identified and the section, township, and range in which the notice of location is posted are all shown on the appended and attached plat, which plat is by reference made a part hereof.

A MC 35804

EXXON CORPORATION, locator

By Felix Steele
Its agent

STATE OF NEW MEXICO)
COUNTY OF BERNALILLO) SS.

P.O. Box 120
DENVER, COLO. 80201

Subscribed, sworn to and acknowledged before me this 22 day of JANUARY, 1979, by FELIX STEELE as Agent for Exxon Corporation.

Claudia White
Notary Public

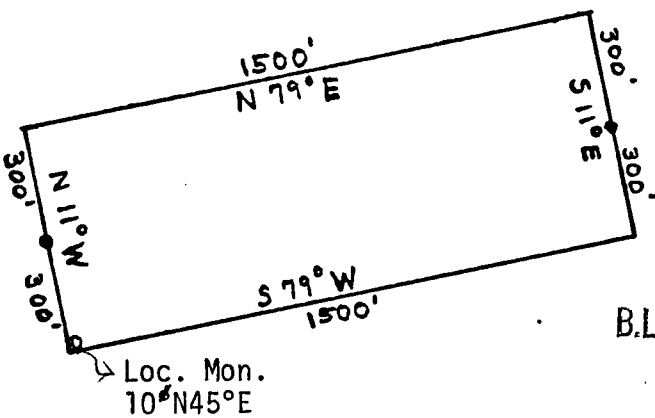
My commission expires: 10/3/81

PLAT OF THIS LODE CLAIM

(Bearings and distances are approximate, but will allow the claim to be found and identified on the ground.)

From the northeast corner of this claim bear East, 5400 feet and South, 2900 feet to United States Location

Monument No. 2652 in Section 27 Township 1 North, Range 14 East, (Gila & Salt River) P.M.



SCALE: 1 in. = 500 ft.

RECEIVED
B.L.M. AZ STATE OFFICE

MAR 12 1979

10:00 A.M.
PHOENIX, ARIZONA

This claim is located in the SW, SE, NW, NE (Quarter) Section(s) 21, Township(s) 1 N, Range(s) 14 E, (Gila & Salt River) P.M., Gila County, Arizona.

All corners and location monuments used are 2" x 2" x 5' posts.

STATE OF ARIZONA)
COUNTY OF Gila) SS. 436709

I hereby certify that the within instrument was filed and recorded at the request of Exxon Minerals Company in Book or Docket 466, Page 179, and indexed in Mines. on Jan. 25, 1979 at 8:00 A. M.

WITNESS my hand and official seal the day and year aforesaid.

MARY V. DE PAOLI, County Recorder By Mary V. De Paoli, Recorder

P5:A3
9/11/78

INDEXED
MICROFILMED
PAGED
COMPARED

MAP FILED IN A MC 35792

NOTICE IS HEREBY GIVEN that the Quartz No. 14 (A) Lode Mining Claim has been located by Exxon Corporation, a qualified corporation, whose address is c/o Exxon Minerals Company, U.S.A., P. O. Box 120, Denver, Colorado 80201, as follows:

The date of location is January 19, 1979.

The length and width of the claim in feet, and the distance in feet from the location monument to each end of the claim, the general course of the claim, and the locality of the claim with reference to a permanent monument whereby the claim can be identified and the section, township, and range in which the notice of location is posted are all shown on the appended and attached plat, which plat is by reference made a part hereof.

A MC 35805

EXXON CORPORATION, locator

By Felix Steele
Its agent
P.O. Box 120
DENVER, COLO. 80201

STATE OF New Mexico)
COUNTY OF BERNALILLO) SS.

Subscribed, sworn to and acknowledged before me this 22 day of JANUARY, 1979, by FELIX STEELE as Agent for Exxon Corporation.

Claudia White
Notary Public

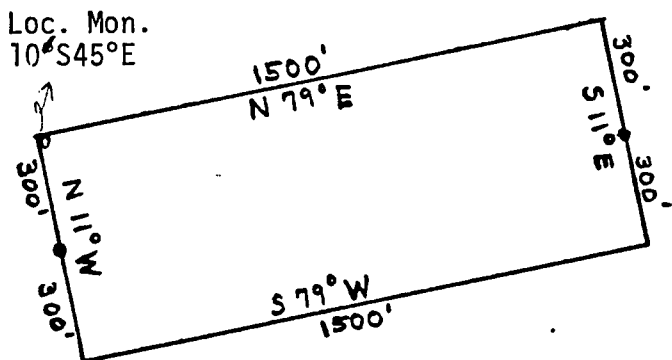
My commission expires: 10/3/81

PLAT OF THIS LODE CLAIM

(Bearings and distances are approximate, but will allow the claim to be found and identified on the ground.)

From the northeast corner of this claim bear East, 5500 feet and South, 3750 feet to United States Location

Monument No. 2652 in Section 27 Township 1 North, Range 14 East, (Gila & Salt River) P.M.



SCALE: 1 in. = 500 ft.

RECEIVED
B.L.M. AZ STATE OFFICE

MAR 12 1979

10:00 A.M.
PHOENIX, ARIZONA

This claim is located in the NW (Quarter) Section(s) 21, Township(s) 1 N, Range(s) 14 E, (Gila & Salt River) P.M., Gila County, Arizona.

All corners and location monuments used are 2" x 2" x 5' posts.
\$3.00
8:00
M

STATE OF ARIZONA)
COUNTY OF Gila) SS. 436708

I hereby certify that the within instrument was filed and recorded at the request of Exxon Minerals Company in Book or Docket 466, Page 178, and indexed in Mines. on Jan. 25, 1979 at 8:00 A. M.

WITNESS my hand and official seal the day and year aforesaid.

MARY V. DE PAOLI,
County Recorder

By Mary V. De Paoli,
Recorder

P5:A3
9/11/78

INDEXED
MICROFILMED
PAGE
COMPARED

MAP FILED IN A MC 35792



When recorded return to:

Capstone Pinto Valley Operations
PO Box 100
Miami, AZ 85539-0100



NOTICE OF MINING CLAIM

1. TYPE OF NOTICE: Location Amendment
2. TYPE OF CLAIM: Lode Placer
3. The name and address of the Locator is:
Name: **Capstone Pinto Valley Operations**
Address: **PO Box 100**
City/State/Zip: **Miami, AZ 85539-0100**
4. The name of the claim is: **Quartz Site No. 15(A), AMC # 35806**
5. The date of original location: **January 19, 1979**
6. The general course of this claim is **southwest/northeast** and it is situated in **Gila** County, Arizona.
7. This claim is **1500** feet in length and **600** feet in width. This claim runs from the location monument on which this location notice is posted approximately **1490** feet in a(n) **easterly** direction to the east end center and **10** feet in a(n) **westerly** direction to the west end center.
8. This claim is marked by six monuments, one at each corner of the claim, and one at each end center of the claim.
9. The location monument on which this notice is posted is situated within **Section 21, Township 1 North, Range 14 East, Gila & Salt River Base and Meridian, Miami Mining District, Arizona**. This claim encompasses portions of the following quarter section(s), Township(s) and Range(s): **SW 1/4 and SE 1/4 of the NW 1/4 of Section 21, Township 1 North, Range 14 East, Gila and Salt River Base and Meridian, Gila County, State of Arizona**.
10. The northeasterly corner of this claim with reference to a natural object or permanent monument is: **14377 feet north and 14597 feet east of the northwest corner of Section 6, Township 1 South, Range 14 East**.

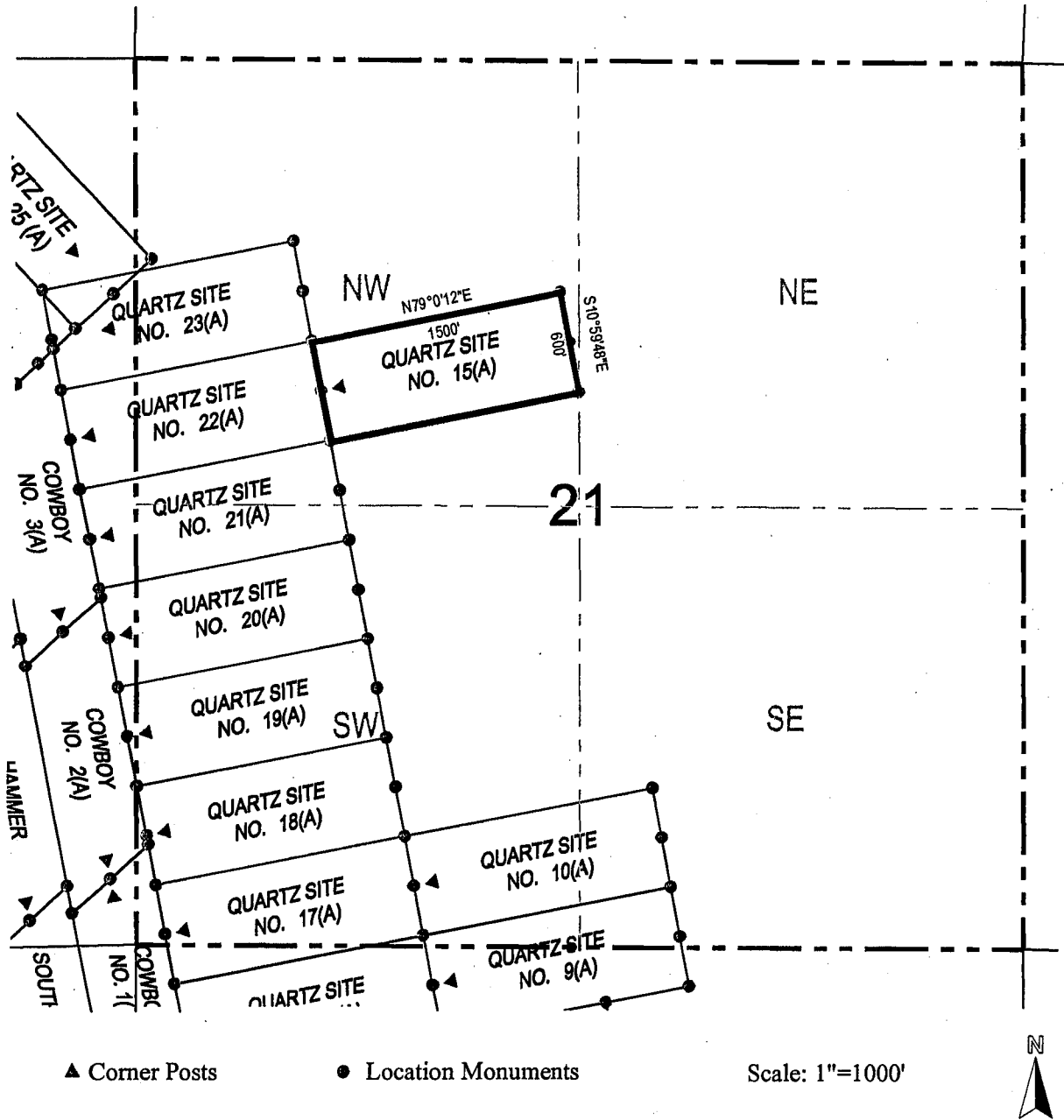
RECEIVED
CLM AZ STATE OFFICE
2015 NOV 18 A 10:39
PHOENIX, ARIZONA

Amc 35806

DATED AND POSTED on the ground this 09 day of November, 2015.

LOCATOR(s): **Capstone Pinto Valley Operations - Agent (printed) T. Robert Breen**
PO Box 100
Miami, AZ 85539-0100
(signed)

LODE CLAIM LOCATION MAP



AMC 35806

1. The above map depicts the **QUARTZ SITE NO. 15 (A)** Lode Claim, which is located in the SW 1/4 and SE 1/4 of the NW 1/4 of Section 21, Township 1 North, Range 14 East, Gila and Salt River Base and Meridian, Gila County, State of Arizona, Miami Mining District.
2. The type of corner and location monuments used are wood 2"x2"x48" posts and metal tags with location information written thereon.
3. The bearings and distances in degrees and feet between claim corners are as depicted on the above map.



NOTICE OF LOCATION - ARIZONA

NOTICE IS HEREBY GIVEN that the Quartz 1111 No. 15 (A) Lode Mining Claim has been located by Exxon Corporation, a qualified Corporation, whose address is c/o Exxon Minerals Company, U.S.A., P. O. Box 120, Denver, Colorado 80201, as follows:

The date of location is January 19, 1979.

The length and width of the claim in feet, and the distance in feet from the location monument to each end of the claim, the general course of the claim, and the locality of the claim with reference to a permanent monument whereby the claim can be identified and the section, township, and range in which the notice of location is posted are all shown on the appended and attached plat, which plat is by reference made a part hereof.

A MC 35806

EXXON CORPORATION, locator

By Felix Steele
Its agent
P. O. Box 120
DENVER, COLO. 80201

STATE OF NEW MEXICO)
COUNTY OF BERNALILLO) SS.

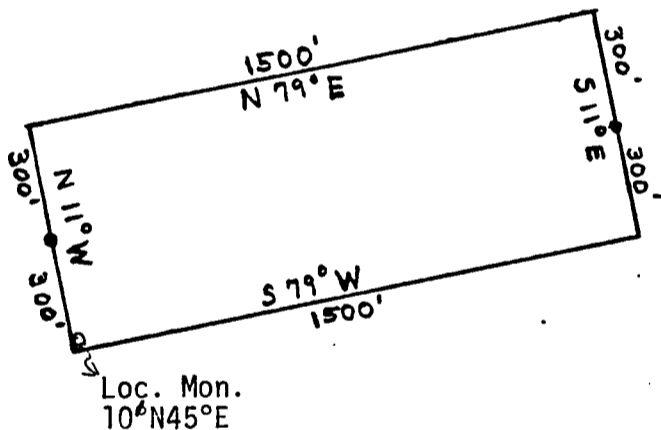
Subscribed, sworn to and acknowledged before me this 22 day of JANUARY, 1979, by FELIX STEELE as Agent for Exxon Corporation.

Claudia White
Notary Public

My commission expires 10/3/81

PLAT OF THIS LODE CLAIM

(Bearings and distances are approximate, but will allow the claim to be found and identified on the ground.)



From the northeast corner of this claim bear East, 5620 feet and South, 4400 feet to United States Location

Monument No. 2652 in Section 27 Township 1 North, Range 14 East, (Gila & Salt

River) P.M.

RECEIVED

B.L.M. AZ STATE OFFICE

MAR 12 1979

10:00 A.M.
PHOENIX, ARIZONA

This claim is located in the NW (Quarter) Section(s) 27, Township(s) 1 N, Range(s) 14 E, County, Arizona. (Gila & Salt River) P.M., Gila County, Arizona.

All corners and location monuments used are 2" x 2" x 5' posts.

STATE OF ARIZONA)

COUNTY OF Gila)

SS. 436707

I hereby certify that the within instrument was filed and recorded at the request of Exxon Minerals Company in Book or Docket 466, Page 177, and indexed in Mines. on Jan. 25, 1979 at 8:00 A. M.

WITNESS my hand and official seal the day and year aforesaid.

MARY V. DE PAOLI,
County Recorder

By Mary V. De Paoli,
Recorder

INDEXED
MICROFILMED

REAGED
COMPARED

MAP FILED IN A MC

35792

P5:A3
9/11/78

When recorded return to:

Capstone Pinto Valley Operations
PO Box 100
Miami, AZ 85539-0100



NOTICE OF MINING CLAIM

1. TYPE OF NOTICE: Location Amendment
2. TYPE OF CLAIM: Lode Placer
3. The name and address of the Locator is:
Name: **Capstone Pinto Valley Operations**
Address: **PO Box 100**
City/State/Zip: **Miami, AZ 85539-0100**
4. The name of the claim is: **Quartz Site No. 16(A), AMC # 35807**
5. The date of original location: January 19, 1979
6. The general course of this claim is **southwest/northeast** and it is situated in **Gila** County, Arizona.
7. This claim is **1500** feet in length and **600** feet in width. This claim runs from the location monument on which this location notice is posted approximately **1490** feet in a(n) **easterly** direction to the east end center and **10** feet in a(n) **westerly** direction to the west end center.
8. This claim is marked by six monuments, one at each corner of the claim, and one at each end center of the claim.
9. The location monument on which this notice is posted is situated within Section **28**, Township **1 North**, Range **14 East**, Gila & Salt River Base and Meridian, **Miami** Mining District, Arizona. This claim encompasses portions of the following quarter section(s), Township(s) and Range(s): NW 1/4 and NE 1/4 of the NW 1/4 of Section 28, and SE 1/4 of the SW 1/4 of Section 21, Township 1 North, Range 14 East, Gila and Salt River Base and Meridian, Gila County, State of Arizona.
10. The northeasterly corner of this claim with reference to a natural object or permanent monument is: **10557 feet north** and **13812 feet east** of the **northwest** corner of **Section 6, Township 1 South, Range 14 East**.

RECEIVED
DLM AZ STATE OFFICE
2015 NOV 18 A 10: 39
PHOENIX, ARIZONA

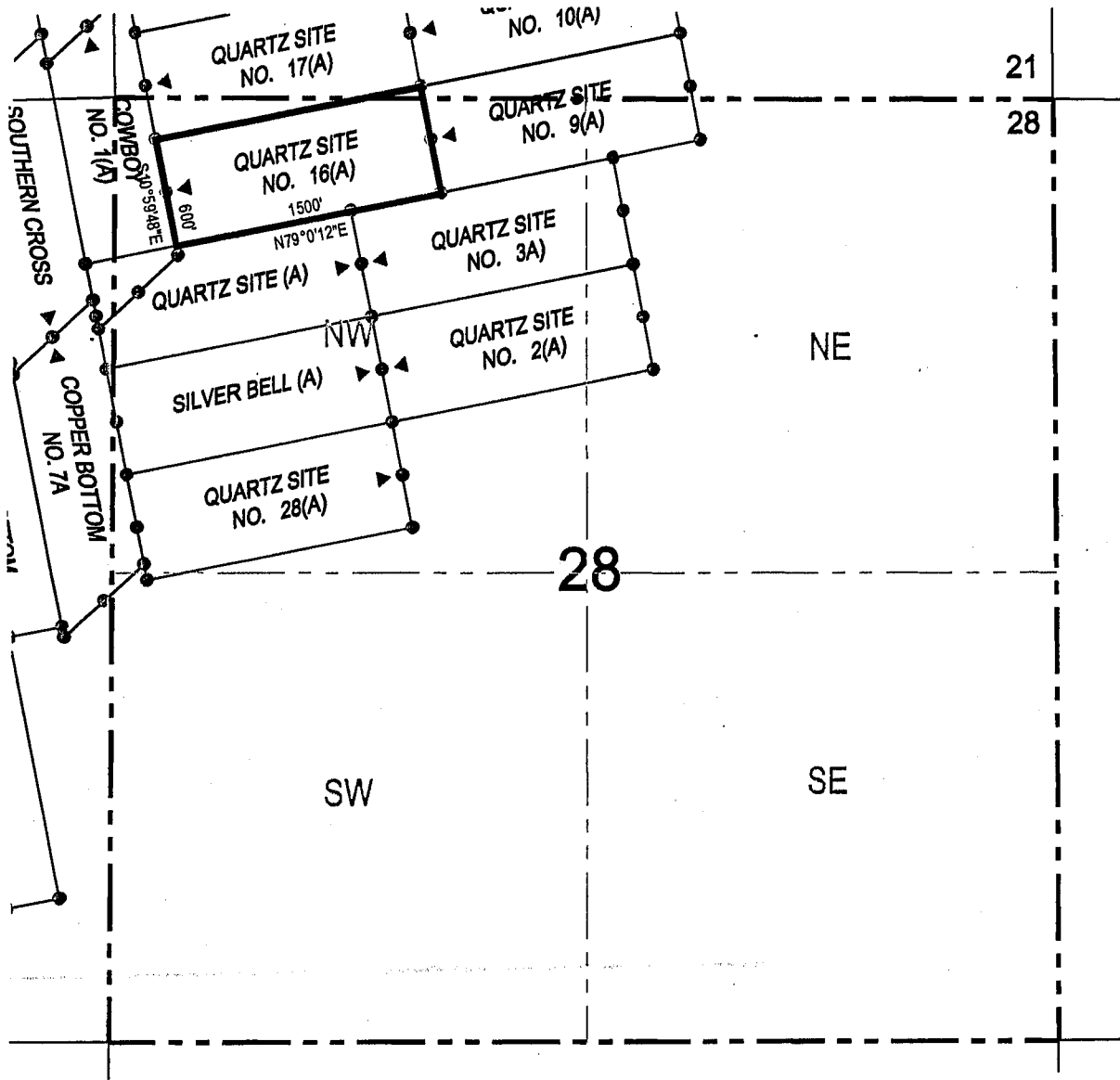
AMC 35807

DATED AND POSTED on the ground this 03 day of November, 2015.

LOCATOR(s): **Capstone Pinto Valley Operations** - Agent (printed) **T. Robert Breen**
PO Box 100
Miami, AZ 85539-0100

(signed) 

LODE CLAIM LOCATION MAP



▲ Corner Posts

● Location Monuments

Scale: 1"=1000'



1. The above map depicts the **QUARTZ SITE NO. 16 (A)** Lode Claim, which is located in the NW 1/4 and NE 1/4 of the NW 1/4 of Section 28, and SE 1/4 of the SW 1/4 of Section 21, Township 1 North, Range 14 East, Gila and Salt River Base and Meridian, Gila County, State of Arizona, Miami Mining District.
2. The type of corner and location monuments used are wood 2"x2"x48" posts and metal tags with location information written thereon.
3. The bearings and distances in degrees and feet between claim corners are as depicted on the above map.



Amc 35807

NOTICE IS HEREBY GIVEN that the Quartz File No. 16 (A) Lode Mining Claim has been located by Exxon Corporation, a qualified corporation, whose address is c/o Exxon Minerals Company, U.S.A., P. O. Box 120, Denver, Colorado 80201, as follows:

The date of location is January 19, 1979.

The length and width of the claim in feet, and the distance in feet from the location monument to each end of the claim, the general course of the claim, and the locality of the claim with reference to a permanent monument whereby the claim can be identified and the section, township, and range in which the notice of location is posted are all shown on the appended and attached plat, which plat is by reference made a part hereof.

A MC 35807

EXXON CORPORATION, locator

By Felix Steele

STATE OF NEW MEXICO)
COUNTY OF BERNALILLO) SS.

Its agent
P.O. Box 120
DENVER, COLO. 80201

Subscribed, sworn to and acknowledged before me this 22 day of JANUARY, 1979, by FELIX STEELE as Agent for Exxon Corporation.

Candida J. [Signature]
Notary Public

My commission expires: 10/3/81

PLAT OF THIS LODE CLAIM

(Bearings and distances are approximate, but will allow the claim to be found and identified on the ground.)

From the northeast corner of this claim bear East, 6400 feet and South, 600 feet to United States Location

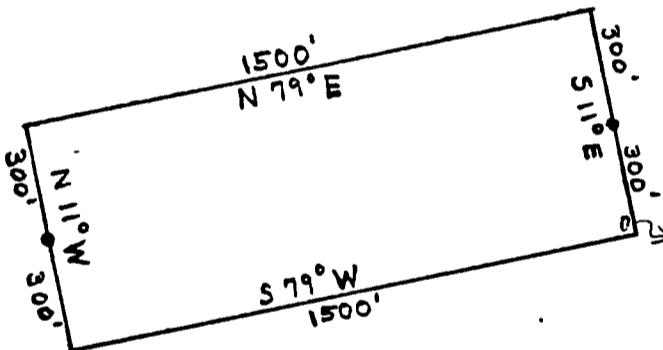
Monument No. 2652 in Section 27 Township 1 North, Range 14 East, (Gila & Salt River) P.M.

Loc. Mon. 10° N 45° W

RECEIVED
B.L.M. AZ STATE OFFICE

MAR 12 1979

10:00 A.M.
PHOENIX, ARIZONA



SCALE: 1 in. = 500 ft.

This claim is located in the NW, SE (Quarter) Section(s) 28, 21, Township(s) 1 N, Range(s) 14 E, (Gila & Salt River) P.M., Gila County, Arizona.

All corners and location monuments used are 2" x 2" x 5' posts.

STATE OF ARIZONA)
COUNTY OF Gila) SS. 436706

I hereby certify that the within instrument was filed and recorded at the request of Exxon Minerals Company in Book or Docket 466, Page 176, and indexed in Mines. on Jan. 25, 1979 at 8:00 A. M.

WITNESS my hand and official seal the day and year aforesaid.

MARY V. DE PAOLI,
County Recorder

By Mary V. De Paoli,
Recorder

INDEXED
MICROFILMED

PAGED

COMPARED

MAP FILED IN A MC 35792



When recorded return to:

Capstone Pinto Valley Operations
PO Box 100
Miami, AZ 85539-0100




NOTICE OF MINING CLAIM

1. TYPE OF NOTICE: Location Amendment
2. TYPE OF CLAIM: Lode Placer
3. The name and address of the Locator is:
Name: **Capstone Pinto Valley Operations**
Address: **PO Box 100**
City/State/Zip: **Miami, AZ 85539-0100**
4. The name of the claim is: **Quartz Site No. 17(A), AMC # 35808**
5. The date of original location: January 19, 1979
6. The general course of this claim is **southwest/northeast** and it is situated in **Gila** County, Arizona.
7. This claim is **1500** feet in length and **600** feet in width. This claim runs from the location monument on which this location notice is posted approximately **1490** feet in a(n) **easterly** direction to the east end center and **10** feet in a(n) **westerly** direction to the west end center.
8. This claim is marked by six monuments, one at each corner of the claim, and one at each end center of the claim.
9. The location monument on which this notice is posted is situated within Section **21**, Township **1 North**, Range **14 East**, Gila & Salt River Base and Meridian, **Miami** Mining District, Arizona. This claim encompasses portions of the following quarter section(s), Township(s) and Range(s): SW 1/4 and SE 1/4 of the SW 1/4 of Section 21, and NW 1/4 of the NW 1/4 of Section 28, Township 1 North, Range 14 East, Gila and Salt River Base and Meridian, Gila County, State of Arizona.
10. The northeasterly corner of this claim with reference to a natural object or permanent monument is: **11146 feet north** and **13697 feet east** of the **northwest** corner of **Section 6, Township 1 South, Range 14 East**.

DATED AND POSTED on the ground this 03 day of November, 2015.

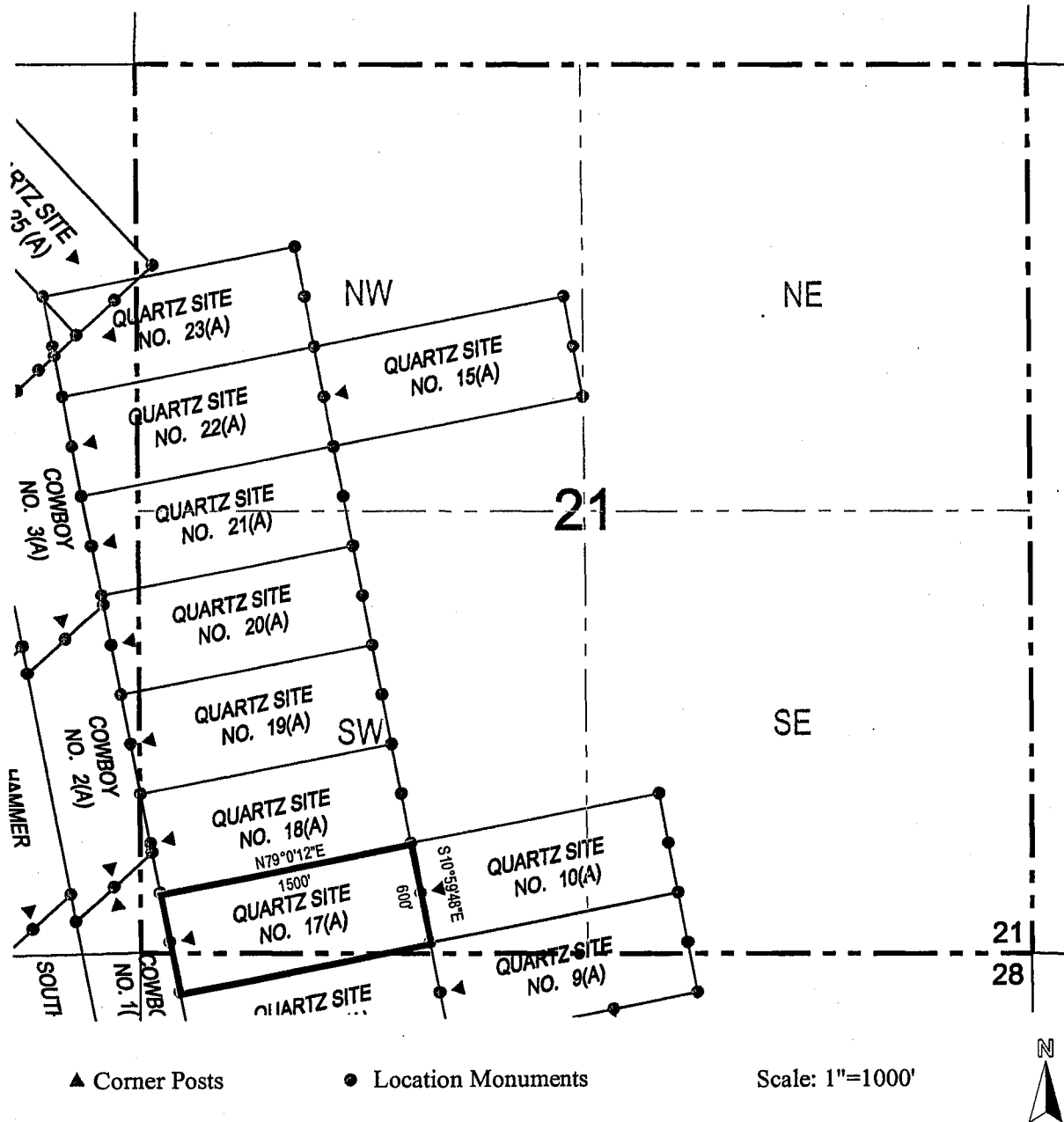
LOCATOR(s): **Capstone Pinto Valley Operations** - Agent (printed) **T. Robert Breen**
PO Box 100
Miami, AZ 85539-0100

(signed) 

RECEIVED
BLM AZ STATE OFFICE
2015 NOV 18 A 10:39
PHOENIX, ARIZONA

Amc 35808

LODE CLAIM LOCATION MAP



1. The above map depicts the **QUARTZ SITE NO. 17 (A)** Lode Claim, which is located in the SW 1/4 and SE 1/4 of the SW 1/4 of Section 21, and NW 1/4 of the NW 1/4 of Section 28, Township 1 North, Range 14 East, Gila and Salt River Base and Meridian, Gila County, State of Arizona, Miami Mining District.
2. The type of corner and location monuments used are wood 2"x2"x48" posts and metal tags with location information written thereon.
3. The bearings and distances in degrees and feet between claim corners are as depicted on the above map.

NOTICE IS HEREBY GIVEN that the Quartz No. 17 (A) Lode Mining Claim has been located by Exxon Corporation, a qualified corporation, whose address is c/o Exxon Minerals Company, U.S.A., P. O. Box 120, Denver, Colorado 80201, as follows:

The date of location is January 19, 1979.

The length and width of the claim in feet, and the distance in feet from the location monument to each end of the claim, the general course of the claim, and the locality of the claim with reference to a permanent monument whereby the claim can be identified and the section, township, and range in which the notice of location is posted are all shown on the appended and attached plat, which plat is by reference made a part hereof.

A MC 35808

EXXON CORPORATION, locator

STATE OF New Mexico)
COUNTY OF BERNARDILLO) SS.

By Felix Steel
Its agent
P.O. Box 120
DENVER, COLO. 80201

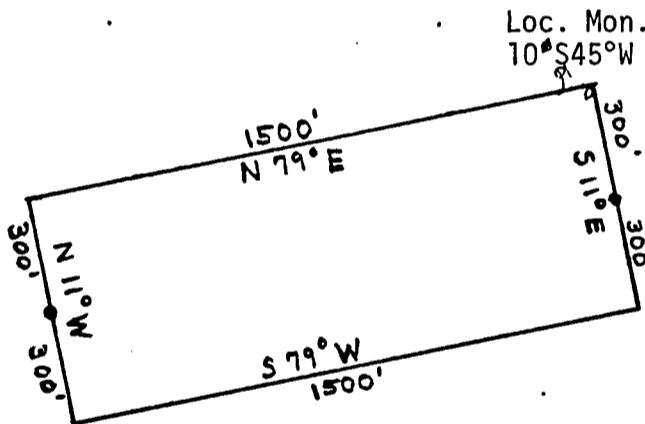
Subscribed, sworn to and acknowledged before me this 22 day of JANUARY, 1979, by FELIX STEEL as Agent for Exxon Corporation.

My commission expires: 10/3/81

Claudia White
Notary Public

PLAT OF THIS LODE CLAIM

(Bearings and distances are approximate, but will allow the claim to be found and identified on the ground.)



From the northeast corner of this claim bear East, 6500 feet and South, 1150 feet to United States Location Monument No. 2652 in Section 27 Township 1 North, Range 14 East, (Gila & Salt River) P.M.

RECEIVED
B.L.M. AZ STATE OFFICE

MAR 12 1979

10:00 A.M.
PHOENIX, ARIZONA

SCALE: 1 in. = 500 ft.

This claim is located in the SW (Quarter) Section(s) 21, Township(s) 1 N, Range(s) 14 E, (Gila & Salt River) P.M., Gila County, Arizona.

All corners and location monuments used are 2" x 2" x 5' posts.

STATE OF ARIZONA)
COUNTY OF Gila) SS. 436705

I hereby certify that the within instrument was filed and recorded at the request of Exxon Minerals Company in Book or Docket 466, Page 175, and indexed in Mines. on Jan. 25, 1979 at 8:00 A. M.

WITNESS my hand and official seal the day and year aforesaid.

MARY V. DE PAOLI, INDEXED By Mary V. De Paoli
County Recorder Recorder

MICROFILMED

INDEXED
COMPARED

MAP FILED IN A MC 35792

P5:A3
9/11/78



When recorded return to:

Capstone Pinto Valley Operations
PO Box 100
Miami, AZ 85539-0100



NOTICE OF MINING CLAIM

1. TYPE OF NOTICE: Location Amendment

2. TYPE OF CLAIM: Lode Placer

3. The name and address of the Locator is:
Name: **Capstone Pinto Valley Operations**
Address: **PO Box 100**
City/State/Zip: **Miami, AZ 85539-0100**

4. The name of the claim is: **Quartz Site No. 18(A), AMC # 35809**

5. The date of original location: January 19, 1979

6. The general course of this claim is **southwest/northeast** and it is situated in **Gila** County, Arizona.

7. This claim is **1500** feet in length and **600** feet in width. This claim runs from the location monument on which this location notice is posted approximately **1490** feet in a(n) **easterly** direction to the east end center and **10** feet in a(n) **westerly** direction to the west end center.

8. This claim is marked by six monuments, one at each corner of the claim, and one at each end center of the claim.

9. The location monument on which this notice is posted is situated within Section **21**, Township **1 North**, Range **14 East**, Gila & Salt River Base and Meridian, **Miami** Mining District, Arizona. This claim encompasses portions of the following quarter section(s), Township(s) and Range(s): SW 1/4 and SE 1/4 of the SW 1/4 of Section 21, Township 1 North, Range 14 East, Gila and Salt River Base and Meridian, Gila County, State of Arizona.

10. The northeasterly corner of this claim with reference to a natural object or permanent monument is: **11735 feet north** and **13583 feet east** of the **northwest** corner of **Section 6, Township 1 South, Range 14 East**.

DATED AND POSTED on the ground this 03 day of November, 2015.

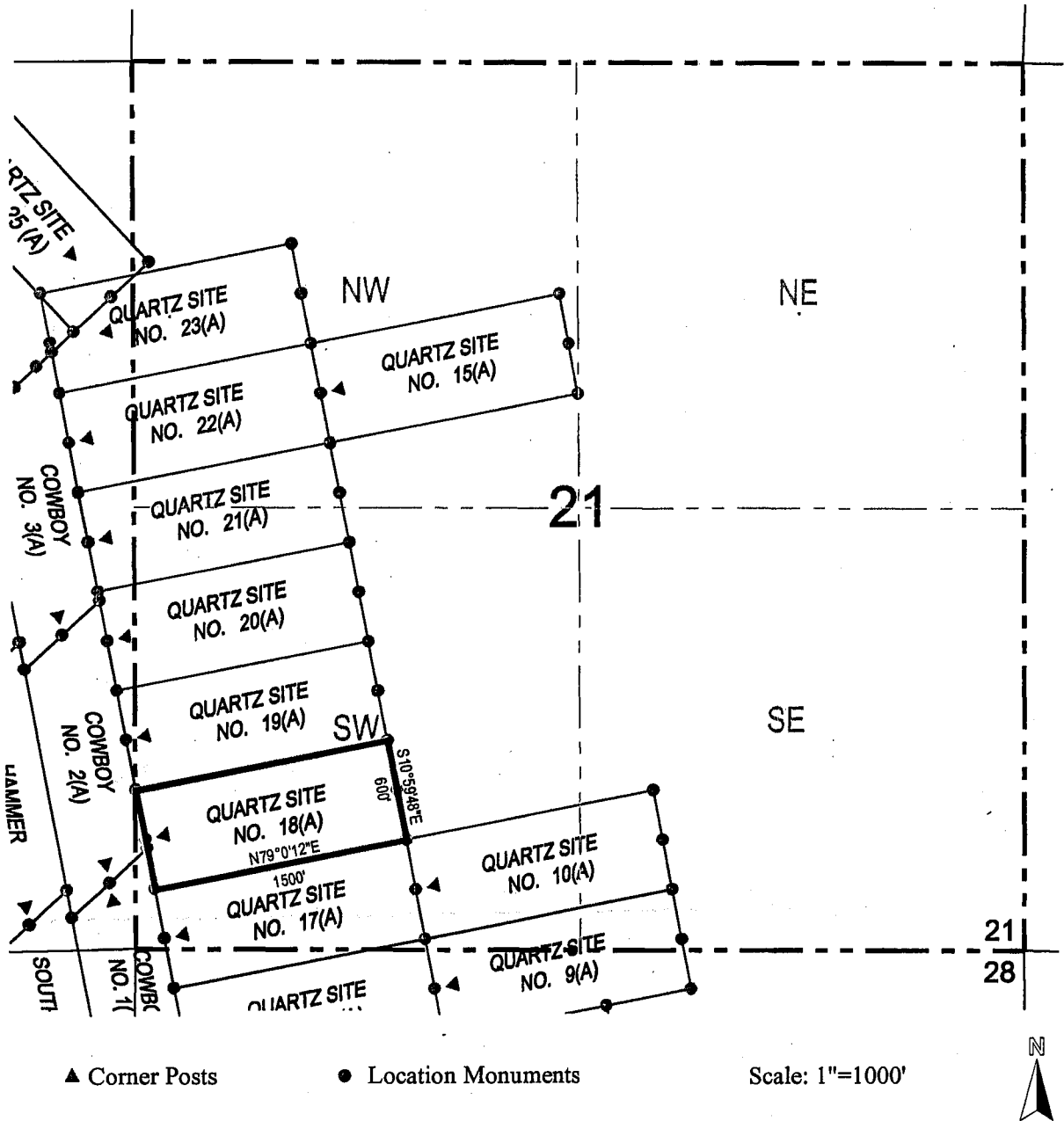
LOCATOR(s): **Capstone Pinto Valley Operations** - Agent (printed) **T. Robert Breen**
PO Box 100
Miami, AZ 85539-0100

(signed)

RECEIVED
GLM AZ STATE OFFICE
2015 NOV 18 A 10:39
PHOENIX, ARIZONA

Amc 35809

LODE CLAIM LOCATION MAP



1. The above map depicts the **QUARTZ SITE NO. 18 (A)** Lode Claim, which is located in the SW 1/4 and SE 1/4 of the SW 1/4 of Section 21, Township 1 North, Range 14 East, Gila and Salt River Base and Meridian, Gila County, State of Arizona, Miami Mining District.
2. The type of corner and location monuments used are wood 2"x2"x48" posts and metal tags with location information written thereon.
3. The bearings and distances in degrees and feet between claim corners are as depicted on the above map.



NOTICE IS HEREBY GIVEN that the Quartz No. 18 (A) Lode Mining Claim has been located by Exxon Corporation, a qualified corporation, whose address is c/o Exxon Minerals Company, U.S.A., P. O. Box 120, Denver, Colorado 80201, as follows:

The date of location is January 19, 1979.

The length and width of the claim in feet, and the distance in feet from the location monument to each end of the claim, the general course of the claim, and the locality of the claim with reference to a permanent monument whereby the claim can be identified and the section, township, and range in which the notice of location is posted are all shown on the appended and attached plat, which plat is by reference made a part hereof.

A MC 35809

EXXON CORPORATION, locator


STATE OF NEW MEXICO)
COUNTY OF BERNALILLO) SS.

By Felix Steele
Its agent
P.O. Box 120
DENVER, COLO. 80201

Subscribed, sworn to and acknowledged before me this 22 day of JANUARY, 1979, by FELIX STEELE as Agent for Exxon Corporation.

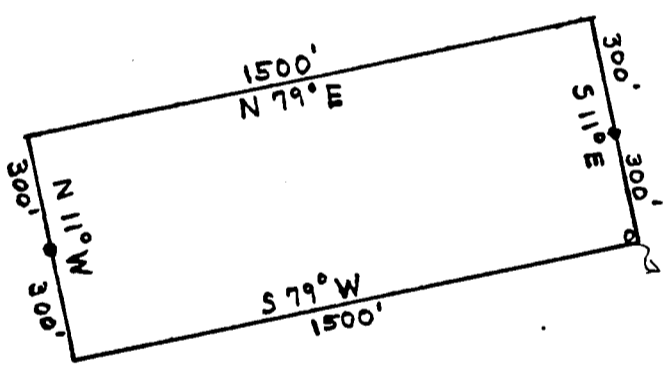
Claudia White
Notary Public

My commission expires: 11/13/81



PLAT OF THIS LODE CLAIM

(Bearings and distances are approximate, but will allow the claim to be found and identified on the ground.)



From the northeast corner of this claim bear East, 6650 feet and South, 1780 feet to United States Location

Monument No. 2652 in Section 27 Township 1 North, Range 14 East, (Gila & Salt River) P.M.

RECEIVED
B.L.M. AZ STATE OFFICE
Loc. Mon. 10° N 45° W

MAR 12 1979

10:00 A.M.
PHOENIX, ARIZONA

SCALE: 1 in. = 500 ft.

This claim is located in the SW (Quarter) Section(s) 21, Township(s) 1 N, Range(s) 14 E, (Gila & Salt River) P.M., Gila County, Arizona.

All corners and location monuments used are 2" x 2" x 5' posts.

STATE OF ARIZONA)
COUNTY OF Gila) SS.

436704

I hereby certify that the within instrument was filed and recorded at the request of Exxon Minerals Company in Book or Docket 466, Page 174, and indexed in Mines. on Jan. 25, 1979 at 8:00 A. M.

WITNESS my hand and official seal the day and year aforesaid.

MARY V. DE PAOLI,
County Recorder

By Mary V. De Paoli,
Recorder

INDEXED
MICROFILMED
PAGED
COMPARED

P5:A3
9/11/78

MAP FILLED IN A MC 35792



When recorded return to:

Capstone Pinto Valley Operations
PO Box 100
Miami, AZ 85539-0100



NOTICE OF MINING CLAIM

1. TYPE OF NOTICE: Location Amendment
2. TYPE OF CLAIM: Lode Placer
3. The name and address of the Locator is:
Name: **Capstone Pinto Valley Operations**
Address: **PO Box 100**
City/State/Zip: **Miami, AZ 85539-0100**
4. The name of the claim is: **Quartz Site No. 19(A), AMC # 35810**
5. The date of original location: January 19, 1979
6. The general course of this claim is **southwest/northeast** and it is situated in **Gila** County, Arizona.
7. This claim is **1500** feet in length and **600** feet in width. This claim runs from the location monument on which this location notice is posted approximately **1490** feet in a(n) **easterly** direction to the east end center and **10** feet in a(n) **westerly** direction to the west end center.
8. This claim is marked by six monuments, one at each corner of the claim, and one at each end center of the claim.
9. The location monument on which this notice is posted is situated within Section **20**, Township **1 North**, Range **14 East**, Gila & Salt River Base and Meridian, **Miami** Mining District, Arizona. This claim encompasses portions of the following quarter section(s), Township(s) and Range(s): SE 1/4 and NE 1/4 of the SE 1/4 of Section 20, and SW 1/4, SE 1/4, NE 1/4 and NW 1/4 of the SW 1/4 of Section 21, Township 1 North, Range 14 East, Gila and Salt River Base and Meridian, Gila County, State of Arizona.
10. The northeasterly corner of this claim with reference to a natural object or permanent monument is: **12324 feet north** and **13468 feet east** of the **northwest** corner of **Section 6, Township 1 South, Range 14 East**.

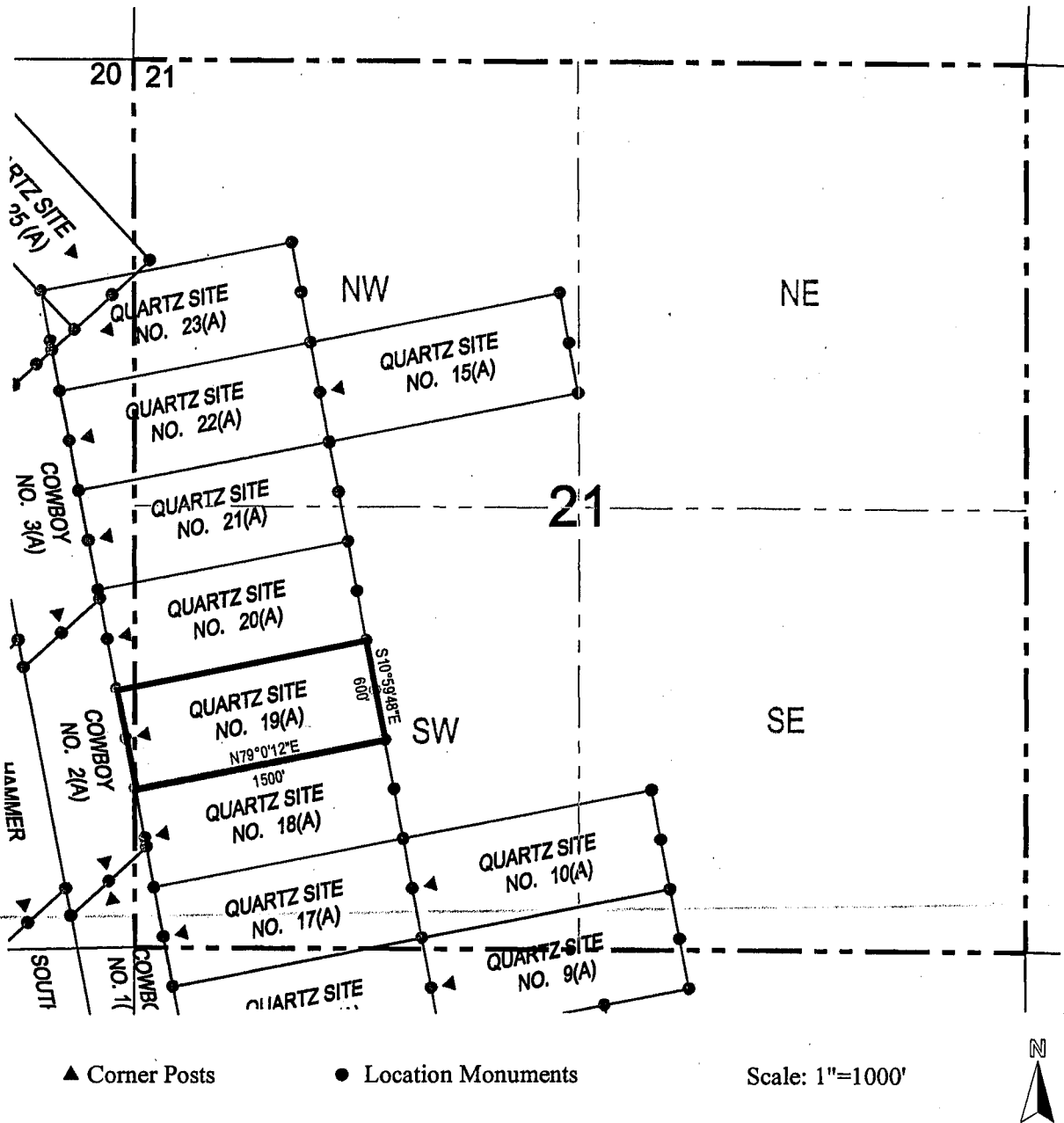
RECEIVED
BLM AZ STATE OFFICE
2015 NOV 18 A 10:40
PHOENIX, ARIZONA

Amc 35810

DATED AND POSTED on the ground this 09 day of November, 2015.

LOCATOR(s): **Capstone Pinto Valley Operations - Agent (printed) T. Robert Breen**
PO Box 100
Miami, AZ 85539-0100
(signed)

LODE CLAIM LOCATION MAP



1. The above map depicts the **QUARTZ SITE NO. 19 (A)** Lode Claim, which is located in the SE 1/4 and NE 1/4 of the SE 1/4 of Section 20, and SW 1/4, SE 1/4, NE 1/4 and NW 1/4 of the SW 1/4 of Section 21, Township 1 North, Range 14 East, Gila and Salt River Base and Meridian, Gila County, State of Arizona, Miami Mining District.
2. The type of corner and location monuments used are wood 2"x2"x48" posts and metal tags with location information written thereon.
3. The bearings and distances in degrees and feet between claim corners are as depicted on the above map.



NOTICE IS HEREBY GIVEN that the Quartz No. 19 (A) Lode Mining Claim has been located by Exxon Corporation, a qualified corporation, whose address is c/o Exxon Minerals Company, U.S.A., P. O. Box 120, Denver, Colorado 80201, as follows:

The date of location is January 19, 1979.

The length and width of the claim in feet, and the distance in feet from the location monument to each end of the claim, the general course of the claim, and the locality of the claim with reference to a permanent monument whereby the claim can be identified and the section, township, and range in which the notice of location is posted are all shown on the appended and attached plat, which plat is by reference made a part hereof.

A MC 35810

EXXON CORPORATION, locator

STATE OF NEW MEXICO)
COUNTY OF BERNALILLO) SS.

By Felix Steele
Its agent
P.O. Box 120
DENVER, COLO. 80201

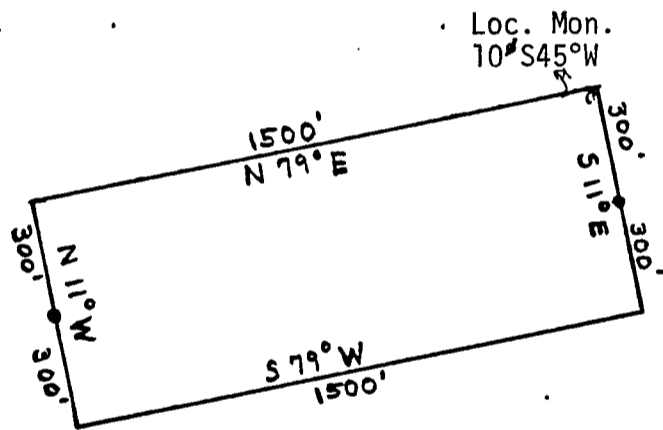
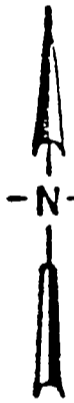
Subscribed, sworn to and acknowledged before me this 22 day of JANUARY, 1979, by FELIX STEELE as Agent for Exxon Corporation.

Clayton Mohr
Notary Public

My commission expires: 10/3/81

PLAT OF THIS LODE CLAIM

(Bearings and distances are approximate, but will allow the claim to be found and identified on the ground.)



From the northeast corner of this claim bear East, 6750 feet and South, 2300 feet to United States Location

Monument No. 2652 in Section 27 Township 1 North, Range 14 East, (Gila & Salt River) P.M.

RECEIVED
B.L.M. AZ STATE OFFICE

MAR 12 1979

10:00 A.M.
PHOENIX, ARIZONA

SCALE: 1 in. = 500 ft.

This claim is located in the SW (Quarter) Section(s) 21, Township(s) 1 N, Range(s) 14 E, (Gila & Salt River) P.M., Gila County, Arizona.

All corners and location monuments used are 2" x 2" x 5' posts.

STATE OF ARIZONA)
COUNTY OF Gila) SS.

436703

I hereby certify that the within instrument was filed and recorded at the request of Exxon Minerals Company in Book or Docket 466, Page 173, and indexed in Mines. on Jan. 25, 1979 at 8:00 A. M.

WITNESS my hand and official seal the day and year aforesaid.

MARY V. DE PAOLI
County Recorder

By Mary V. De Paoli
Recorder

INDEXED
MICROFILMED
PAGED
COMPARED

MAP FILED IN A MC 35792

P5:A3
9/11/78



When recorded return to:

Capstone Pinto Valley Operations
PO Box 100
Miami, AZ 85539-0100



NOTICE OF MINING CLAIM

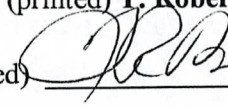
1. TYPE OF NOTICE: Location Amendment
2. TYPE OF CLAIM: Lode Placer
3. The name and address of the Locator is:
Name: **Capstone Pinto Valley Operations**
Address: **PO Box 100**
City/State/Zip: **Miami, AZ 85539-0100**
4. The name of the claim is: **Quartz Site No. 20(A), AMC # 35811**
5. The date of original location: January 19, 1979
6. The general course of this claim is **southwest/northeast** and it is situated in **Gila County, Arizona.**
7. This claim is **1500** feet in length and **600** feet in width. This claim runs from the location monument on which this location notice is posted approximately **1490** feet in a(n) **easterly** direction to the east end center and **10** feet in a(n) **westerly** direction to the west end center.
8. This claim is marked by six monuments, one at each corner of the claim, and one at each end center of the claim.
9. The location monument on which this notice is posted is situated within Section **20**, Township **1 North**, Range **14 East**, Gila & Salt River Base and Meridian, **Miami** Mining District, Arizona. This claim encompasses portions of the following quarter section(s), Township(s) and Range(s): NE 1/4 of the SE 1/4 of Section 20, and NW 1/4 of the SW 1/4 of Section 21, Township 1 North, Range 14 East, Gila and Salt River Base and Meridian, Gila County, State of Arizona.
10. The northeasterly corner of this claim with reference to a natural object or permanent monument is: **12913 feet north** and **13354 feet east** of the **northwest** corner of **Section 6, Township 1 South, Range 14 East.**

RECEIVED
BLM AZ STATE OFFICE
2015 NOV 18 A 10:40
PHOENIX, ARIZONA

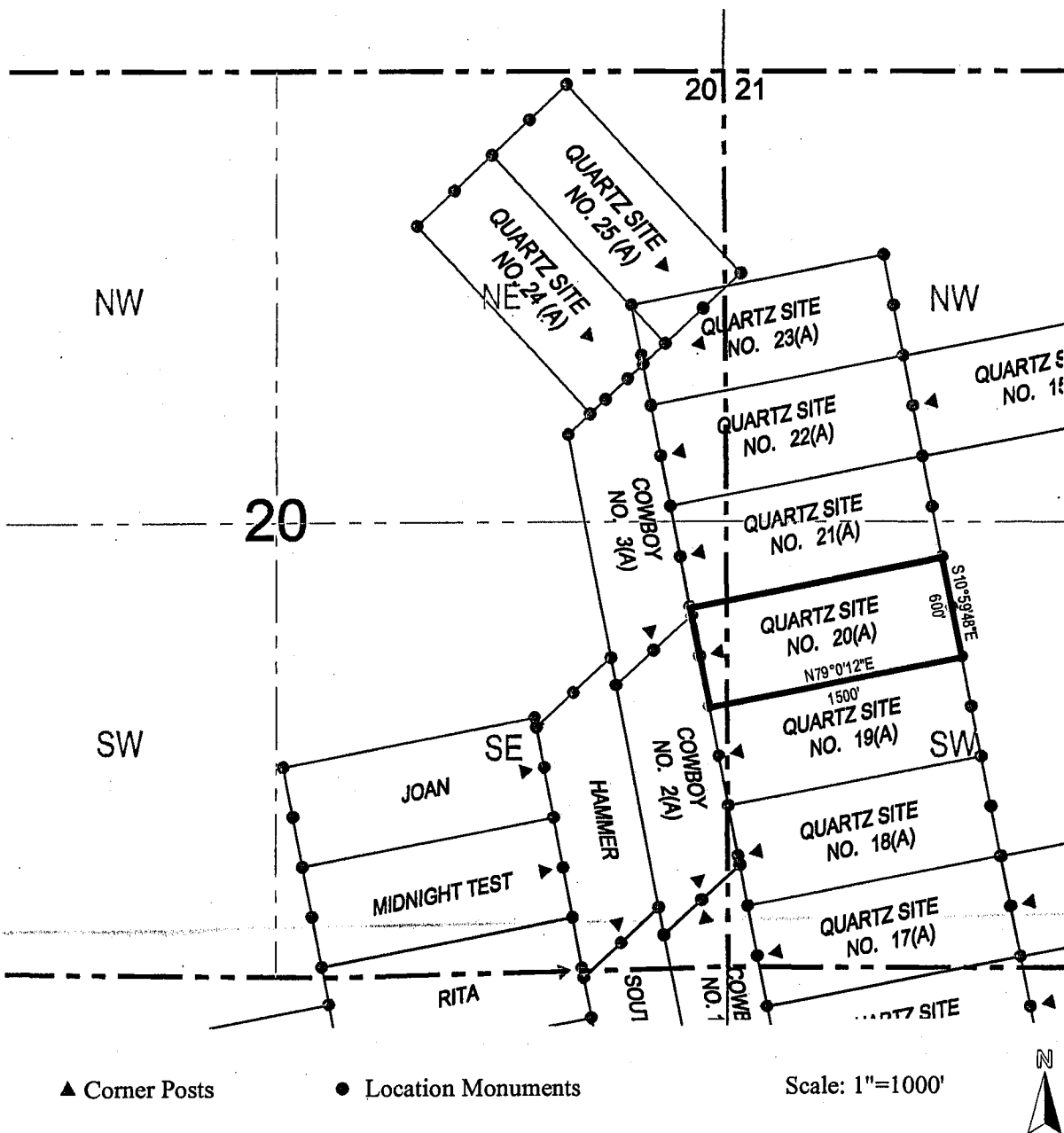
Amc 35811

DATED AND POSTED on the ground this 09 day of November, 2015.

LOCATOR(s): **Capstone Pinto Valley Operations** - Agent (printed) **T. Robert Breen**
PO Box 100
Miami, AZ 85539-0100

(signed) 

LODE CLAIM LOCATION MAP



MNC 35811

1. The above map depicts the **QUARTZ SITE NO. 20 (A)** Lode Claim, which is located in the NE 1/4 of the SE 1/4 of Section 20, and NW 1/4 of the SW 1/4 of Section 21, Township 1 North, Range 14 East, Gila and Salt River Base and Meridian, Gila County, State of Arizona, Miami Mining District.
2. The type of corner and location monuments used are wood 2"x2"x48" posts and metal tags with location information written thereon.
3. The bearings and distances in degrees and feet between claim corners are as depicted on the above map.



NOTICE OF LOCATION - ARIZONA

NOTICE IS HEREBY GIVEN that the Quartz ~~is~~ No 20(A) Lode Mining Claim has been located by Exxon Corporation, a qualified corporation, whose address is c/o Exxon Minerals Company, U.S.A., P. O. Box 120, Denver, Colorado 80201, as follows:

The date of location is January 19, 1979.

The length and width of the claim in feet, and the distance in feet from the location monument to each end of the claim, the general course of the claim, and the locality of the claim with reference to a permanent monument whereby the claim can be identified and the section, township, and range in which the notice of location is posted are all shown on the appended and attached plat, which plat is by reference made a part hereof.

A MC 35811

EXXON CORPORATION, locator

By Felix Steele
Its agent

STATE OF NEW MEXICO)
COUNTY OF BERNALILLO) SS.

P.O. Box 120
DENVER, COLO. 80201

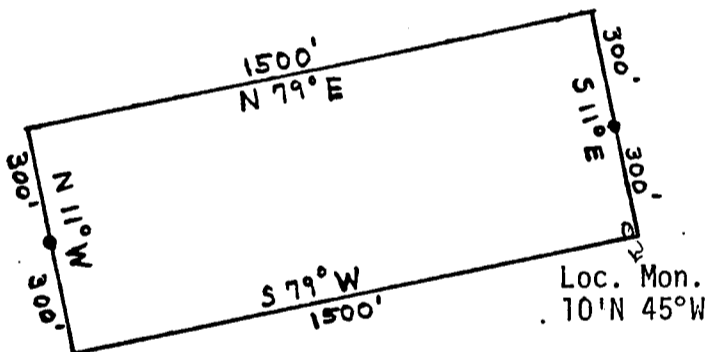
Subscribed, sworn to and acknowledged before me this 22 day of JANUARY, 1979, by FELIX STEELE as Agent for Exxon Corporation.

Caroline White
Notary Public

My commission expires: 10/3/81

PLAT OF THIS LODE CLAIM

(Bearings and distances are approximate, but will allow the claim to be found and identified on the ground.)



SCALE: 1 in. = 500 ft.

From the northeast corner of this claim bear East, 6850 feet and South, 2900 feet to United States Location

Monument No. 2652 in Section 27 Township 1 North, Range 14 East, (Gila & Salt

River) P.M.

RECEIVED
B.L.M. AZ STATE OFFICE

MAR 12 1979

10:00 A.M.
PHOENIX, ARIZONA

This claim is located in the NW & SW (Quarter) Section(s) 21, Township(s) 1 N, Range(s) 14 E, (Gila & Salt River) P.M., Gila County, Arizona.

All corners and location monuments used are 2" x 2" x 5' posts.

8:30-8:06

STATE OF ARIZONA)
COUNTY OF Gila) SS. 436702

I hereby certify that the within instrument was filed and recorded at the request of Exxon Minerals Company in Book or Docket 466, Page 172, and indexed in Mines. on Jan. 25, 1979 at 8:00 A. M.

WITNESS my hand and official seal the day and year aforesaid.

MARY V. DE PAOLI, By Mary V. De Paoli
County Recorder Recorder

P5:A3
9/11/78

INDEXED
MICROFILMED
PAGE
COMPARED

MAP FILED IN A MC 35792



When recorded return to:
Capstone Pinto Valley Operations
PO Box 100
Miami, AZ 85539-0100




NOTICE OF MINING CLAIM

1. TYPE OF NOTICE: Location Amendment
2. TYPE OF CLAIM: Lode Placer
3. The name and address of the Locator is:
Name: **Capstone Pinto Valley Operations**
Address: **PO Box 100**
City/State/Zip: **Miami, AZ 85539-0100**
4. The name of the claim is: **Quartz Site No. 21(A), AMC # 35812**
5. The date of original location: **January 19, 1979**
6. The general course of this claim is **southwest/northeast** and it is situated in **Gila County, Arizona.**
7. This claim is **1500** feet in length and **600** feet in width. This claim runs from the location monument on which this location notice is posted approximately **1490** feet in a(n) **easterly** direction to the east end center and **10** feet in a(n) **westerly** direction to the west end center.
8. This claim is marked by six monuments, one at each corner of the claim, and one at each end center of the claim.
9. The location monument on which this notice is posted is situated within Section **20**, Township **1 North**, Range **14 East**, Gila & Salt River Base and Meridian, **Miami** Mining District, Arizona. This claim encompasses portions of the following quarter section(s), Township(s) and Range(s): **NE 1/4 of the SE 1/4 and SE 1/4 of the NE 1/4 of Section 20, and NW 1/4 of the SW 1/4 and SW 1/4 of the NW 1/4 of Section 21, Township 1 North, Range 14 East, Gila and Salt River Base and Meridian, Gila County, State of Arizona.**
10. The northeasterly corner of this claim with reference to a natural object or permanent monument is: **13502 feet north and 13239 feet east of the northwest corner of Section 6, Township 1 South, Range 14 East.**

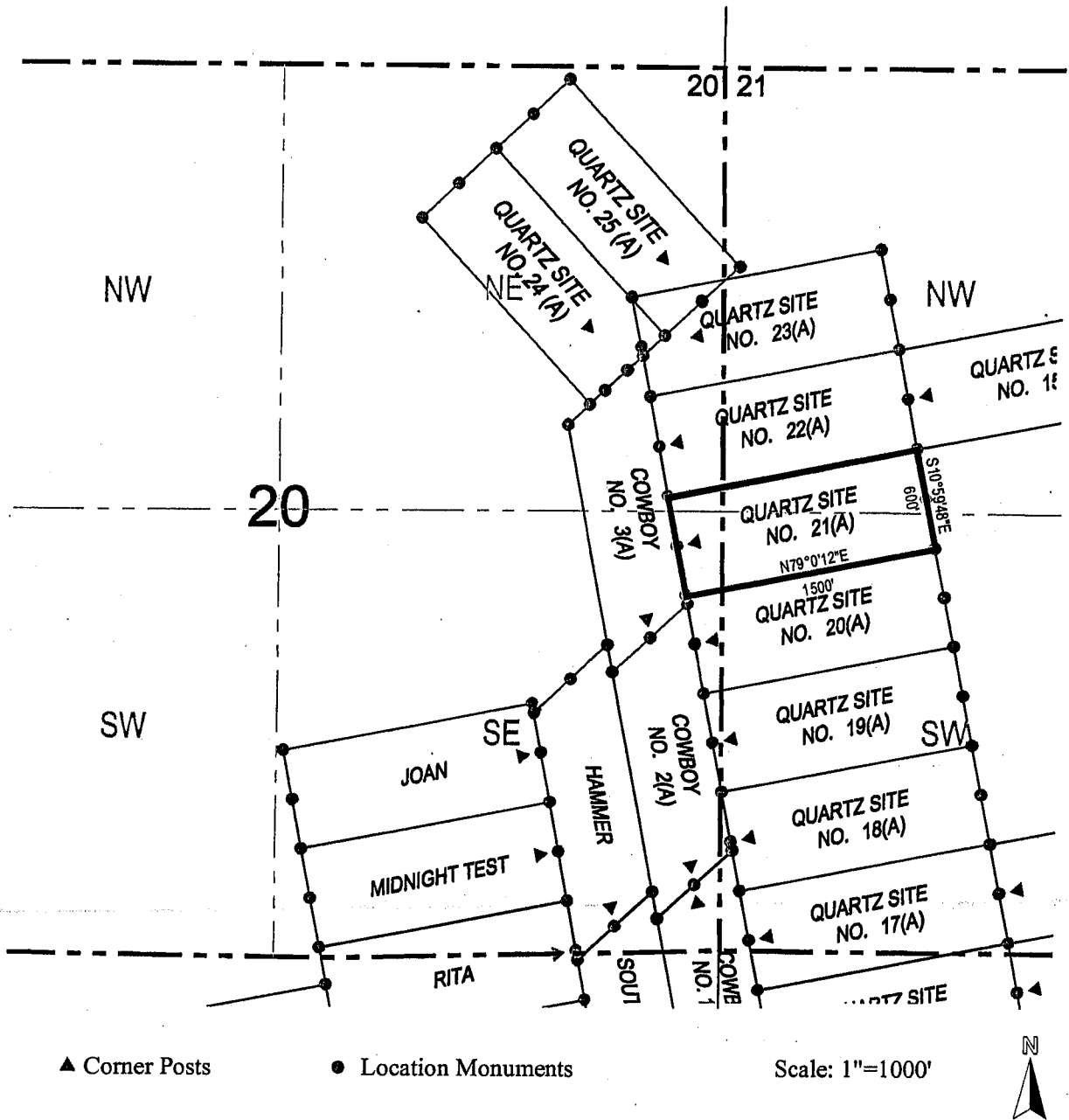
RECEIVED
CLM AZ STATE OFFICE
2015 NOV 18 A 10:40
PHOENIX, ARIZONA

AMC 35812

DATED AND POSTED on the ground this 09 day of November, 2015.

LOCATOR(s): **Capstone Pinto Valley Operations - Agent (printed) T. Robert Breen**
PO Box 100
Miami, AZ 85539-0100
(signed) 

LODE CLAIM LOCATION MAP



1. The above map depicts the **QUARTZ SITE NO. 21 (A)** Lode Claim, which is located in the NE 1/4 of the SE 1/4 and SE 1/4 of the NE 1/4 of Section 20, and NW 1/4 of the SW 1/4 and SW 1/4 of the NW 1/4 of Section 21, Township 1 North, Range 14 East, Gila and Salt River Base and Meridian, Gila County, State of Arizona, Miami Mining District.
2. The type of corner and location monuments used are wood 2"x2"x48" posts and metal tags with location information written thereon.
3. The bearings and distances in degrees and feet between claim corners are as depicted on the above map.



NOTICE IS HEREBY GIVEN that the Quartz No 21(A) Lode Mining Claim has been located by Exxon Corporation, a qualified corporation, whose address is c/o Exxon Minerals Company, U.S.A., P. O. Box 120, Denver, Colorado 80201, as follows:

The date of location is January 19, 1979.

The length and width of the claim in feet, and the distance in feet from the location monument to each end of the claim, the general course of the claim, and the locality of the claim with reference to a permanent monument whereby the claim can be identified and the section, township, and range in which the notice of location is posted are all shown on the appended and attached plat, which plat is by reference made a part hereof.

A MC 35812

EXXON CORPORATION, locator

By Felix Steele
Its agent
P.O. Box 120
DENVER, COLO. 80201

STATE OF NEW MEXICO)
COUNTY OF BERNALILLO) SS.

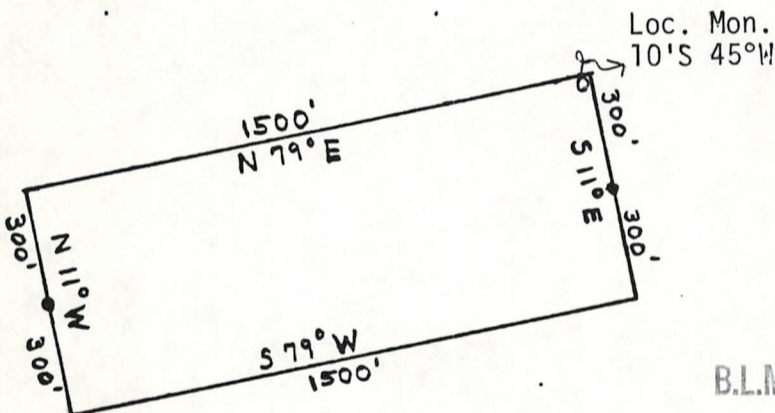
Subscribed, sworn to and acknowledged before me this 22 day of JANUARY, 1979, by FELIX STEELE as Agent for Exxon Corporation.

Claudia White
Notary Public

My commission expires: 10/3/81

PLAT OF THIS LODE CLAIM

(Bearings and distances are approximate, but will allow the claim to be found and identified on the ground.)



From the northeast corner of this claim bear East, 6980 feet and South, 3500 feet to United States Location

Monument No. 2652 in Section 27 Township 1 North, Range 14 East, (Gila & Salt River) P.M.

RECEIVED
B.L.M. AZ STATE OFFICE

MAR 12 1979

10:00 A.M.
PHOENIX, ARIZONA

SCALE: 1 in. = 500 ft.

This claim is located in the NW (Quarter) Section(s) 21, Township(s) 1 N, Range(s) 14 E, (Gila & Salt River) P.M., Gila County, Arizona.

All corners and location monuments used are 2" x 2" x 5' posts.

~~3:00~~
8:00
M

STATE OF ARIZONA)
COUNTY OF Gila) SS. 436701

I hereby certify that the within instrument was filed and recorded at the request of Exxon Minerals Company in Book or Docket 466, Page 171, and indexed in Mines. on Jan. 25, 1979 at 8:00 A. M.

WITNESS my hand and official seal the day and year aforesaid.

MARY V. DE PAOLI
County Recorder

By Mary V. De Paoli
Recorder

P5:A3
9/11/78

INDEXED
MICROFILMED
PAGED
COMPARED

MAP FILED IN A MC 35792



When recorded return to:
Capstone Pinto Valley Operations
PO Box 100
Miami, AZ 85539-0100



NOTICE OF MINING CLAIM

1. TYPE OF NOTICE: Location Amendment
2. TYPE OF CLAIM: Lode Placer
3. The name and address of the Locator is:
Name: **Capstone Pinto Valley Operations**
Address: **PO Box 100**
City/State/Zip: **Miami, AZ 85539-0100**
4. The name of the claim is: **Quartz Site No. 22(A), AMC # 35813**
5. The date of original location: January 19, 1979
6. The general course of this claim is **southwest/northeast** and it is situated in **Gila** County, Arizona.
7. This claim is **1500** feet in length and **600** feet in width. This claim runs from the location monument on which this location notice is posted approximately **1490** feet in a(n) **easterly** direction to the east end center and **10** feet in a(n) **westerly** direction to the west end center.
8. This claim is marked by six monuments, one at each corner of the claim, and one at each end center of the claim.
9. The location monument on which this notice is posted is situated within Section **20**, Township **1 North**, Range **14 East**, Gila & Salt River Base and Meridian, **Miami** Mining District, Arizona. This claim encompasses portions of the following quarter section(s), Township(s) and Range(s): SE 1/4 of the NE 1/4 of Section 20, and SW 1/4 of the NW 1/4 of Section 21, Township 1 North, Range 14 East, Gila and Salt River Base and Meridian, Gila County, State of Arizona.
10. The northeasterly corner of this claim with reference to a natural object or permanent monument is: **14091 feet north** and **13125 feet east** of the **northwest** corner of **Section 6, Township 1 South, Range 14 East**.

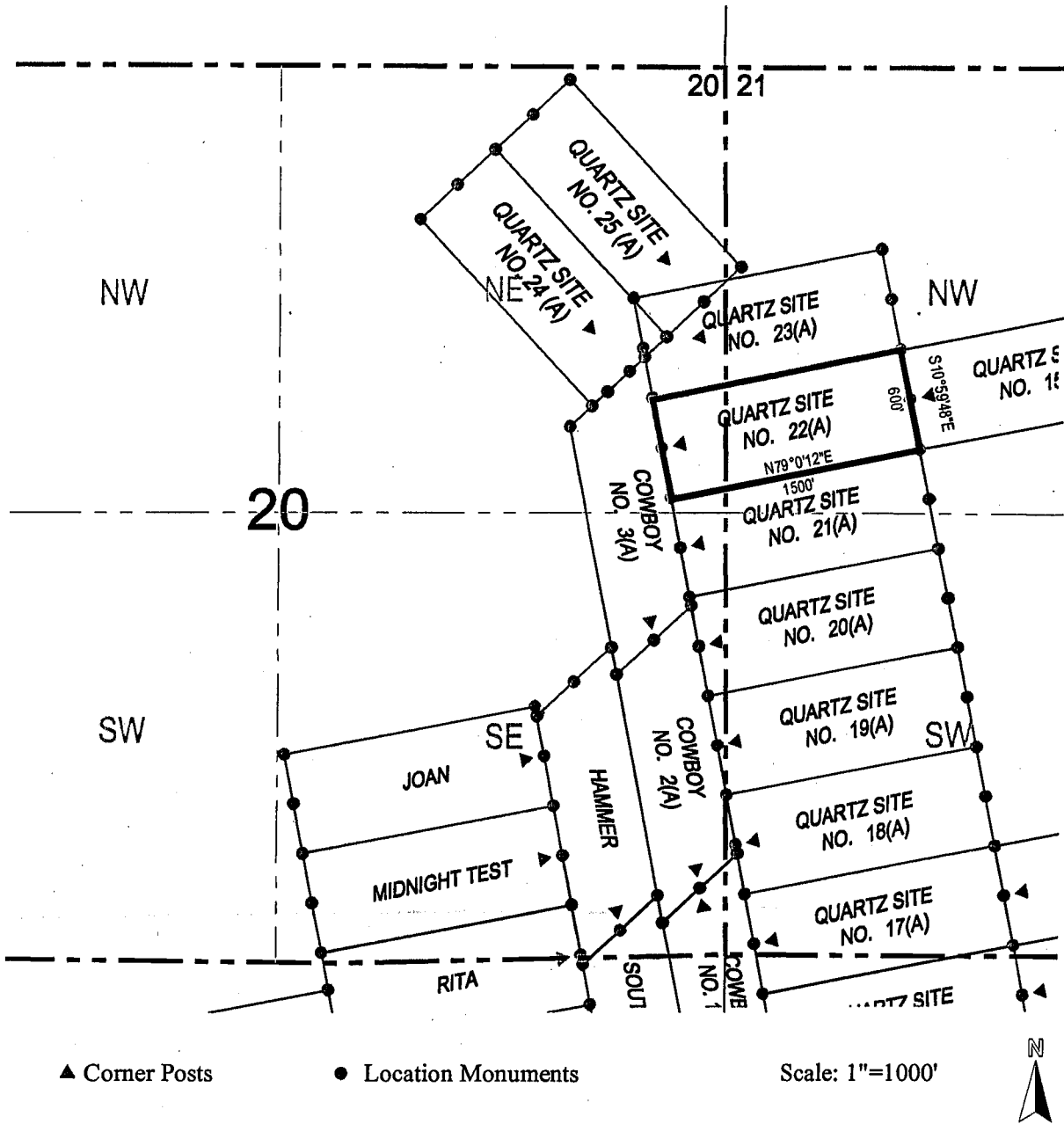
RECEIVED
GLM AZ STATE OFFICE
2015 NOV 18 A 10:40
PHOENIX, ARIZONA

Amc 35813

DATED AND POSTED on the ground this 09 day of November, 2015.

LOCATOR(s): **Capstone Pinto Valley Operations** - Agent (printed) **T. Robert Breen**
PO Box 100
Miami, AZ 85539-0100 (signed)

LODE CLAIM LOCATION MAP



1. The above map depicts the **QUARTZ SITE NO. 22 (A)** Lode Claim, which is located in the SE 1/4 of the NE 1/4 of Section 20, and SW 1/4 of the NW 1/4 of Section 21, Township 1 North, Range 14 East, Gila and Salt River Base and Meridian, Gila County, State of Arizona, Miami Mining District.
2. The type of corner and location monuments used are wood 2"x2"x48" posts and metal tags with location information written thereon.
3. The bearings and distances in degrees and feet between claim corners are as depicted on the above map.



NOTICE IS HEREBY GIVEN that the Quartz Hill No 22(A) Lode Mining Claim has been located by Exxon Corporation, a qualified corporation, whose address is c/o Exxon Minerals Company, U.S.A., P. O. Box 120, Denver, Colorado 80201, as follows:

The date of location is January 19, 1979.

The length and width of the claim in feet, and the distance in feet from the location monument to each end of the claim, the general course of the claim, and the locality of the claim with reference to a permanent monument whereby the claim can be identified and the section, township, and range in which the notice of location is posted are all shown on the appended and attached plat, which plat is by reference made a part hereof.

A MC 35813

EXXON CORPORATION, locator

STATE OF NEW MEXICO)
COUNTY OF BERNALILLO) SS.

By Felix Steele
Its agent
P.O. Box 120
DENVER, COLO. 80201

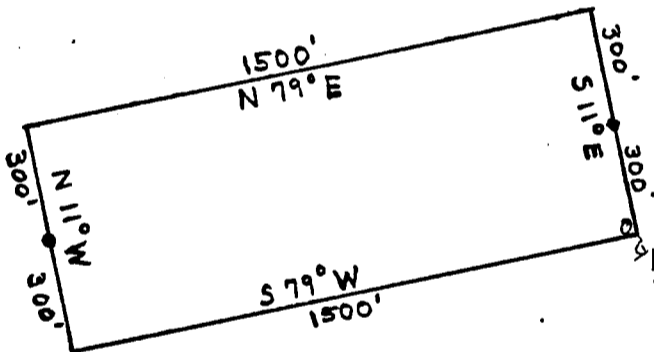
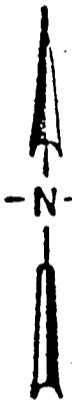
Subscribed, sworn to and acknowledged before me this 22 day of JANUARY, 1979, by FELIX STEELE as Agent for Exxon Corporation.

[Signature]
Notary Public

My commission expires: 10/3/81

PLAT OF THIS LODE CLAIM

(Bearings and distances are approximate, but will allow the claim to be found and identified on the ground.)



From the northeast corner of this claim bear East, 7100 feet and South, 4100 feet to United States Location

Monument No. 2652 in Section 27 Township 1 North, Range 14 East, (Gila & Salt River) P.M.

Loc. Mon. 10'N 45°W

RECEIVED B.L.M. AZ STATE OFFICE

MAR 12 1979

10:00 A.M. PHOENIX, ARIZONA

SCALE: 1 in. = 500 ft.

This claim is located in the NW, NE (Quarter) Section(s) 21, 20, Township(s) 1 N, Range(s) 14 E, (Gila & Salt River) P.M., Gila County, Arizona.

All corners and location monuments used are 2" x 2" x 5' posts.

*3:40
8:00
M

STATE OF ARIZONA)
COUNTY OF Gila) SS. 436700

I hereby certify that the within instrument was filed and recorded at the request of Exxon Minerals Company in Book or Docket 466, Page 170, and indexed in Mines. on Jan. 25, 1979 at 8:00 A. M.

WITNESS my hand and official seal the day and year aforesaid.


MARY V. DE PAOLI,
County Recorder

By Mary V. De Paoli,
Recorder

P5:A3
9/11/78

INDEXED
MICROFILMED
PAGE
COMPARED

MAP FILED IN A MC 35792



When recorded return to:

Capstone Pinto Valley Operations
PO Box 100
Miami, AZ 85539-0100



NOTICE OF MINING CLAIM

1. TYPE OF NOTICE: Location Amendment
2. TYPE OF CLAIM: Lode Placer
3. The name and address of the Locator is:
Name: **Capstone Pinto Valley Operations**
Address: **PO Box 100**
City/State/Zip: **Miami, AZ 85539-0100**
4. The name of the claim is: **Quartz Site No. 23(A), AMC # 35814**
5. The date of original location: January 19, 1979
6. The general course of this claim is **southwest/northeast** and it is situated in **Gila** County, Arizona.
7. This claim is **1500** feet in length and **600** feet in width. This claim runs from the location monument on which this location notice is posted approximately **1200** feet in a(n) **easterly** direction to the east end center and **300** feet in a(n) **westerly** direction to the west end center.
8. This claim is marked by six monuments, one at each corner of the claim, and one at each end center of the claim.
9. The location monument on which this notice is posted is situated within Section **20**, Township **1 North**, Range **14 East**, Gila & Salt River Base and Meridian, **Miami** Mining District, Arizona. This claim encompasses portions of the following quarter section(s), Township(s) and Range(s): SE 1/4 and NE 1/4 of the NE 1/4 of Section 20, and SW 1/4 and NW 1/4 of the NW 1/4 of Section 21, Township 1 North, Range 14 East, Gila and Salt River Base and Meridian, Gila County, State of Arizona.
10. The northeasterly corner of this claim with reference to a natural object or permanent monument is: **14680 feet north** and **13010 feet east** of the **northwest** corner of **Section 6, Township 1 South, Range 14 East**.

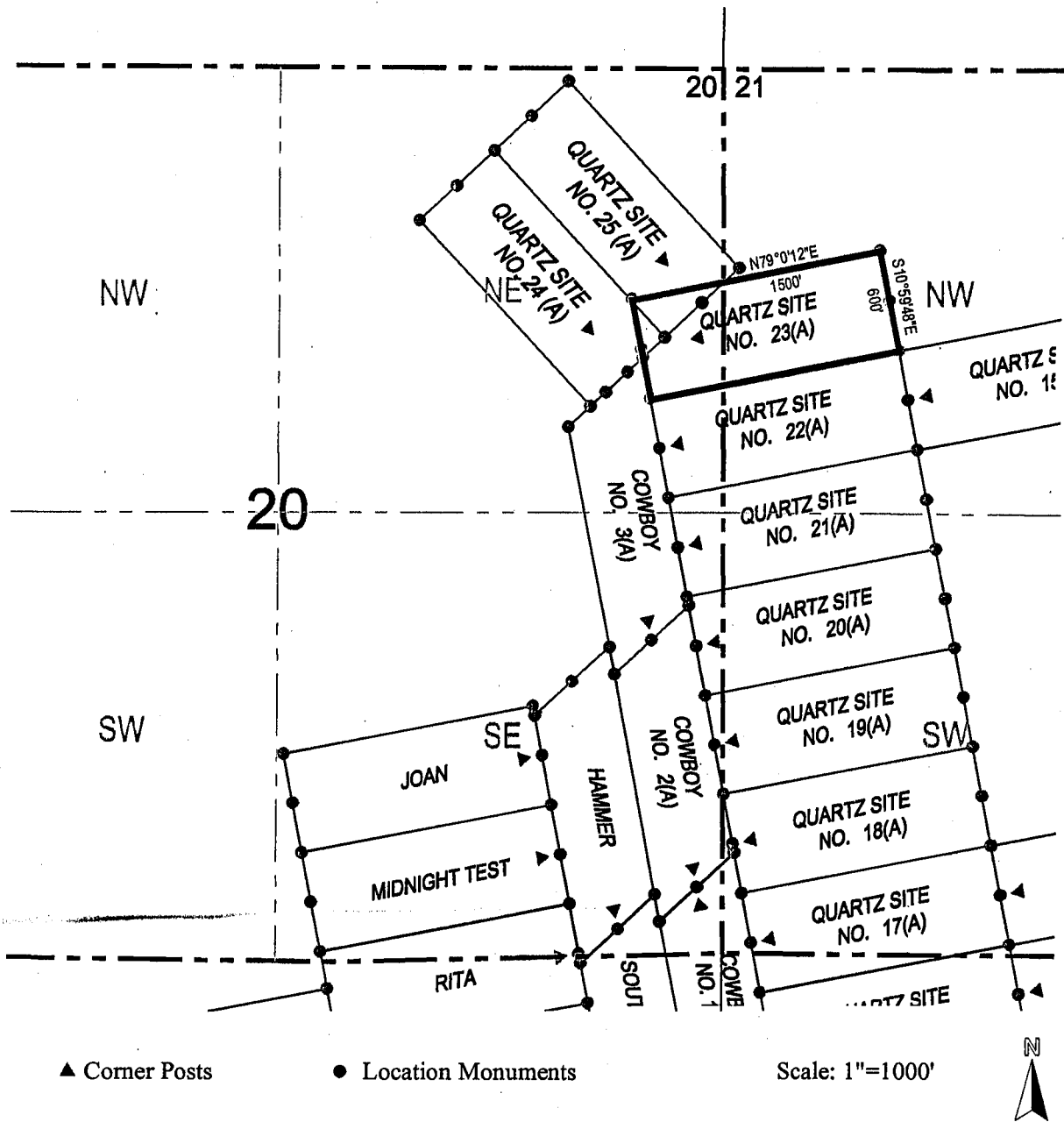
RECEIVED
GILM AZ STATE OFFICE
2015 NOV 18 A 10:40
PHOENIX, ARIZONA

Amc 35814

DATED AND POSTED on the ground this 10 day of November, 2015.

LOCATOR(s): **Capstone Pinto Valley Operations** - Agent (printed) **T. Robert Breen**
PO Box 100
Miami, AZ 85539-0100 (signed)

LODE CLAIM LOCATION MAP



1. The above map depicts the **QUARTZ SITE NO. 23 (A)** Lode Claim, which is located in the SE 1/4 and NE 1/4 of the NE 1/4 of Section 20, and SW 1/4 and NW 1/4 of the NW 1/4 of Section 21, Township 1 North, Range 14 East, Gila and Salt River Base and Meridian, Gila County, State of Arizona, Miami Mining District.
2. The type of corner and location monuments used are wood 2"x2"x48" posts and metal tags with location information written thereon.
3. The bearings and distances in degrees and feet between claim corners are as depicted on the above map.



NOTICE IS HEREBY GIVEN that the Quartz ≡ No. 23 (A) Lode Mining Claim has been located by Exxon Corporation, a qualified corporation, whose address is c/o Exxon Minerals Company, U.S.A., P. O. Box 120, Denver, Colorado 80201, as follows:

The date of location is January 19, 1979.

The length and width of the claim in feet, and the distance in feet from the location monument to each end of the claim, the general course of the claim, and the locality of the claim with reference to a permanent monument whereby the claim can be identified and the section, township, and range in which the notice of location is posted are all shown on the appended and attached plat, which plat is by reference made a part hereof.

A MC 35814

EXXON CORPORATION, locator

STATE OF NEW MEXICO)
COUNTY OF BERNALILLO) SS.

By Felix Steele
Its agent
P.O. Box 120
DENVER, COLO. 80201

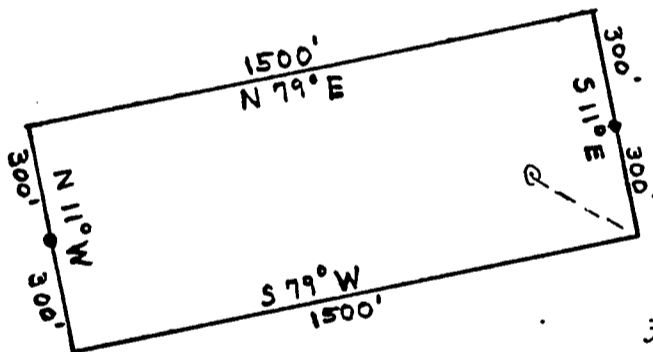
Subscribed, sworn to and acknowledged before me this 22 day of JANUARY, 1979, by FELIX STEELE as Agent for Exxon Corporation.

Claudia White
Notary Public

My commission expires: 10/3/81

PLAT OF THIS LODE CLAIM

(Bearings and distances are approximate, but will allow the claim to be found and identified on the ground.)



From the northeast corner of this claim bear East, 7220 feet and South, 4700 feet to United States Location

Monument No. 2652 in Section 27 Township 1 North, Range 14 East, (Gila & Salt River) P.M.

Loc. Mon. 350' N65°W

RECEIVED B.L.M. AZ STATE OFFICE

MAR 12 1979

10:00 A.M. PHOENIX, ARIZONA

SCALE: 1 in. = 500 ft.

This claim is located in the NW, NE (Quarter) Section(s) 21, 20, Township(s) 1 N, Range(s) 14 E, (Gila & Salt River) P.M., Gila County, Arizona.

All corners and location monuments used are 2" x 2" x 5' posts.

STATE OF ARIZONA)
COUNTY OF Gila) SS. 436699

I hereby certify that the within instrument was filed and recorded at the request of Exxon Minerals Company in Book or Docket 466, Page 169, and indexed in Mines. on Jan. 25, 1979 at 8:00 A. M.

WITNESS my hand and official seal the day and year aforesaid.

MARY V. DE PAOLI, County Recorder By Mary V. De Paoli, Recorder

INDEXED
MICROFILMED
PAGED
COMPARET

P5:A3
9/11/78

MAP FILLED IN A MC 35792



When recorded return to:

Capstone Pinto Valley Operations
PO Box 100
Miami, AZ 85539-0100



NOTICE OF MINING CLAIM

1. TYPE OF NOTICE: Location Amendment
2. TYPE OF CLAIM: Lode Placer
3. The name and address of the Locator is:
Name: **Capstone Pinto Valley Operations**
Address: **PO Box 100**
City/State/Zip: **Miami, AZ 85539-0100**
4. The name of the claim is: **Quartz Site No. 24(A), AMC # 35815**
5. The date of original location: January 19, 1979
6. The general course of this claim is **southeast/northwest** and it is situated in **Gila** County, Arizona.
7. This claim is **1500** feet in length and **600** feet in width. This claim runs from the location monument on which this location notice is posted approximately **1200** feet in a(n) **northerly** direction to the north end center and **300** feet in a(n) **southerly** direction to the south end center.
8. This claim is marked by six monuments, one at each corner of the claim, and one at each end center of the claim.
9. The location monument on which this notice is posted is situated within Section **20**, Township **1 North**, Range **14 East**, Gila & Salt River Base and Meridian, **Miami** Mining District, Arizona. This claim encompasses portions of the following quarter section(s), Township(s) and Range(s): SE 1/4, NE 1/4, NW 1/4 and SW 1/4 of the NE 1/4 of Section 20, Township 1 North, Range 14 East, Gila and Salt River Base and Meridian, Gila County, State of Arizona.
10. The northeasterly corner of this claim with reference to a natural object or permanent monument is: **15265 feet north** and **10713 feet east** of the **northwest** corner of **Section 6, Township 1 South, Range 14 East**.

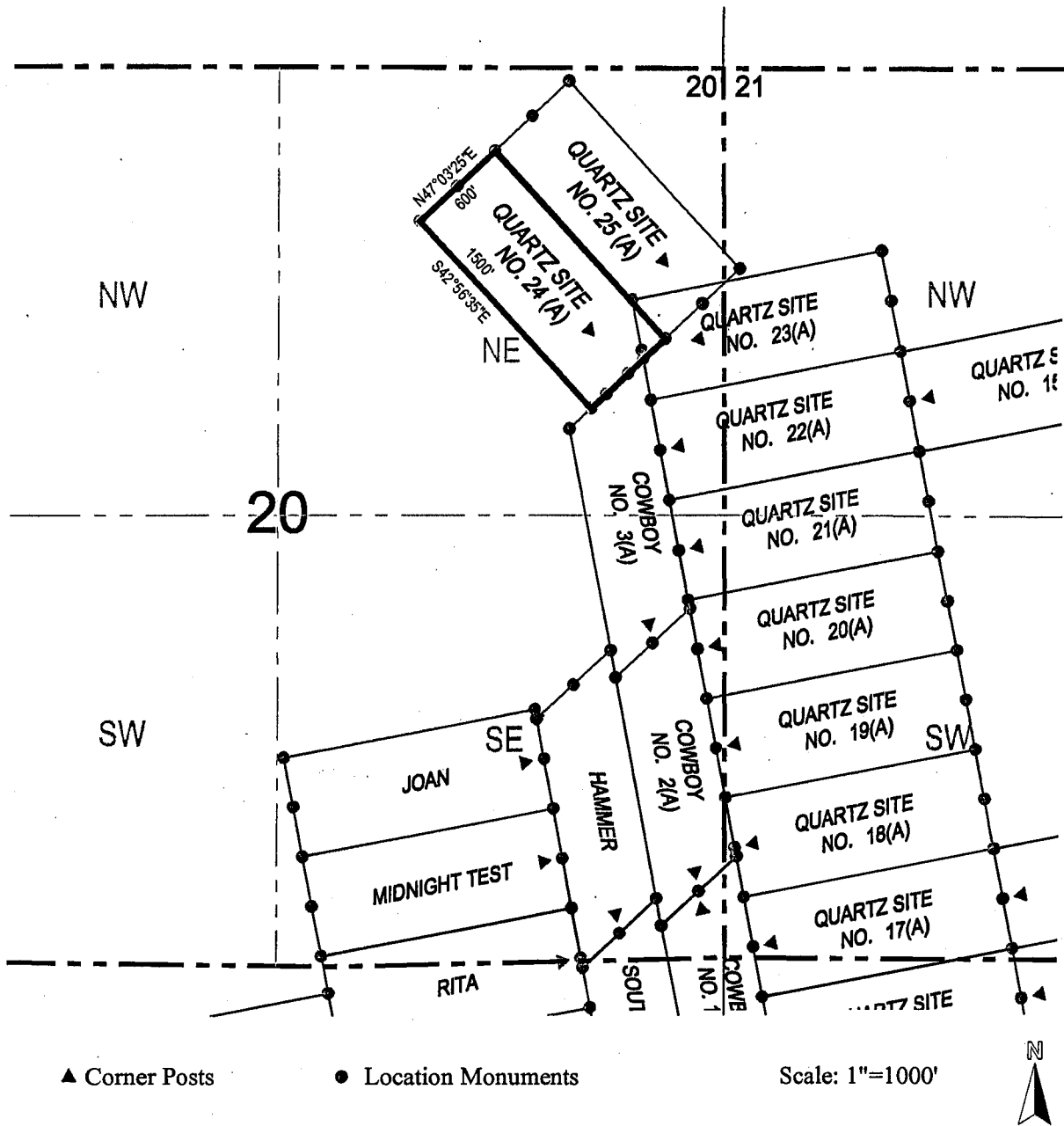
RECEIVED
DLM AZ STATE OFFICE
2015 NOV 18 A 10:40
PHOENIX, ARIZONA

AMC 35815

DATED AND POSTED on the ground this 10 day of November, 2015.

LOCATOR(s): **Capstone Pinto Valley Operations - Agent (printed) T. Robert Breen**
PO Box 100
Miami, AZ 85539-0100
(signed)

LODE CLAIM LOCATION MAP



1. The above map depicts the **QUARTZ SITE NO. 24 (A)** Lode Claim, which is located in the SE 1/4, NE 1/4, NW 1/4 and SW 1/4 of the NE 1/4 of Section 20, Township 1 North, Range 14 East, Gila and Salt River Base and Meridian, Gila County, State of Arizona, Miami Mining District.
2. The type of corner and location monuments used are wood 2"x2"x48" posts and metal tags with location information written thereon.
3. The bearings and distances in degrees and feet between claim corners are as depicted on the above map.



NOTICE IS HEREBY GIVEN that the Quartz Site 10.24 (A) Lode Mining Claim has been located by Exxon Corporation, a qualified corporation, whose address is c/o Exxon Minerals Company, U.S.A., P. O. Box 120, Denver, Colorado 80201, as follows:

The date of location is January 19, 1979.

The length and width of the claim in feet, and the distance in feet from the location monument to each end of the claim, the general course of the claim, and the locality of the claim with reference to a permanent monument whereby the claim can be identified and the section, township, and range in which the notice of location is posted are all shown on the appended and attached plat, which plat is by reference made a part hereof.

A MC 35815

EXXON CORPORATION, locator

By Felix Steele
Its agent

STATE OF NEW MEXICO)
COUNTY OF BERNALILLO) SS.

P.O. Box 120
DENVER, COLO. 80201

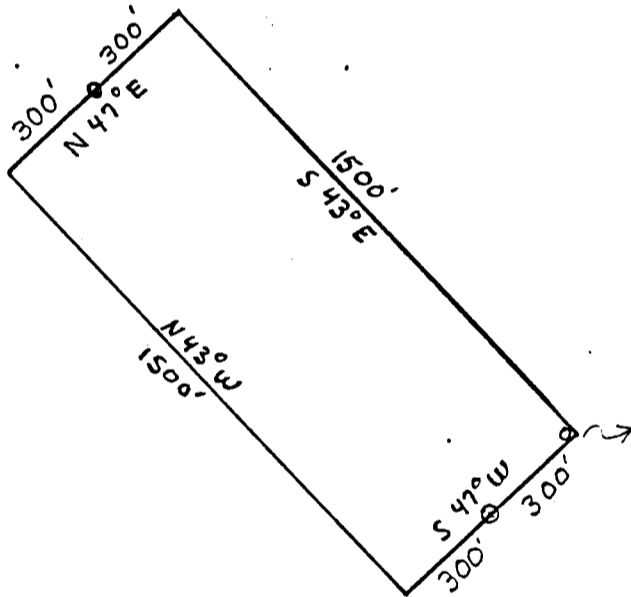
Subscribed, sworn to and acknowledged before me this 22 day of JANUARY, 1979, by FELIX STEELE as Agent for Exxon Corporation.

[Signature]
Notary Public

My commission expires: 10/3/81

PLAT OF THIS LODE CLAIM

(Bearings and distances are approximate, but will allow the claim to be found and identified on the ground.)



From the northeast corner of this claim bear East, 9700 feet and North, 5100 feet to United States Location

Monument No. 2652 in Section 27 Township 1 North, Range 14 East, (Gila & Salt River) P.M.

RECEIVED
B.L.M. AZ STATE OFFICE
MAR 12 1979
10:00 A.M.
PHOENIX, ARIZONA

This claim is located in the NE (Quarter) Section(s) 20, Township(s) 1N, Range(s) 14E, (Navajo), (Gila & Salt River) P.M., Gila County, Arizona.

All corners and location monuments used are 2" x 2" x 5' posts.

STATE OF ARIZONA)
COUNTY OF Gila) SS. 436698

I hereby certify that the within instrument was filed and recorded at the request of Exxon Minerals Company in Book or Docket 466, Page 168, and indexed in Mines. on Jan. 25, 1979 at 8:00 A. M.

WITNESS my hand and official seal the day and year aforesaid.

MARY V. DE PAOLI, INDEXED By Mary V. De Paoli
County Recorder Recorder

MICROFILMED

P5:A3
9/11/78

PAGED
COMPARED

MAP FILLED IN A MC 35792



When recorded return to:

Capstone Pinto Valley Operations
PO Box 100
Miami, AZ 85539-0100



NOTICE OF MINING CLAIM

1. TYPE OF NOTICE: Location Amendment
2. TYPE OF CLAIM: Lode Placer
3. The name and address of the Locator is:
Name: **Capstone Pinto Valley Operations**
Address: **PO Box 100**
City/State/Zip: **Miami, AZ 85539-0100**
4. The name of the claim is: **Quartz Site No. 25(A), AMC # 35816**
5. The date of original location: January 19, 1979
6. The general course of this claim is **southeast/northwest** and it is situated in **Gila** County, Arizona.
7. This claim is **1500** feet in length and **600** feet in width. This claim runs from the location monument on which this location notice is posted approximately **1200** feet in a(n) **northerly** direction to the north end center and **300** feet in a(n) **southerly** direction to the south end center.
8. This claim is marked by six monuments, one at each corner of the claim, and one at each end center of the claim.
9. The location monument on which this notice is posted is situated within Section **20**, Township **1 North**, Range **14 East**, Gila & Salt River Base and Meridian, **Miami** Mining District, Arizona. This claim encompasses portions of the following quarter section(s), Township(s) and Range(s): NE 1/4 and SE 1/4 of the NE 1/4 of Section 20, and a portion of the NW 1/4 of the NW 1/4 of Section 21, Township 1 North, Range 14 East, Gila and Salt River Base and Meridian, Gila County, State of Arizona.
10. The northeasterly corner of this claim with reference to a natural object or permanent monument is: **15674 feet north** and **11152 feet east** of the **northwest** corner of **Section 6, Township 1 South, Range 14 East**.

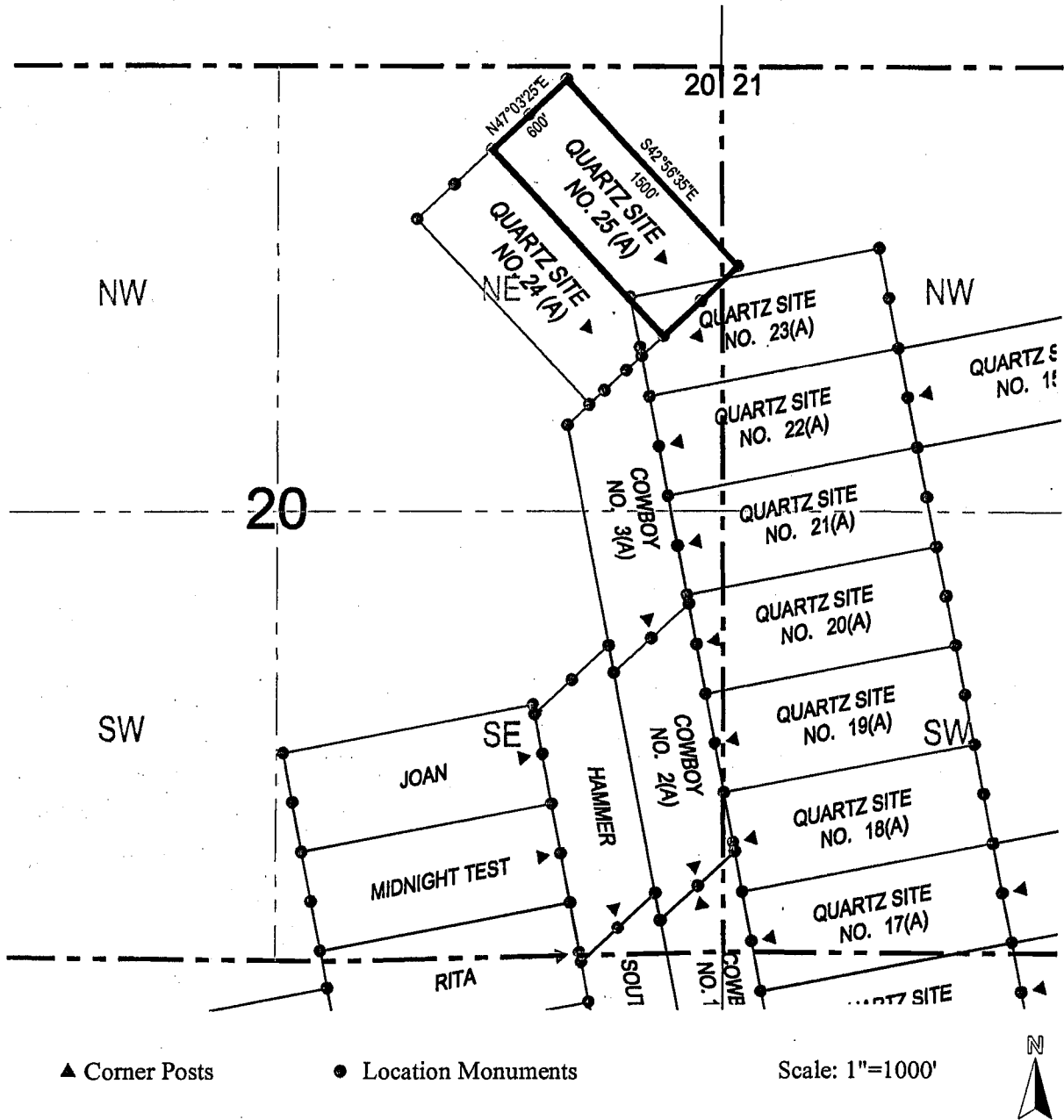
RECEIVED
DLM AZ STATE OFFICE
2015 NOV 18 A 10:40
PHOENIX, ARIZONA

Amc 35816

DATED AND POSTED on the ground this 10 day of November, 2015.

LOCATOR(s): **Capstone Pinto Valley Operations** - Agent (printed) **T. Robert Breen**
PO Box 100
Miami, AZ 85539-0100
(signed)

LODE CLAIM LOCATION MAP



MNC35816

1. The above map depicts the **QUARTZ SITE NO. 25 (A)** Lode Claim, which is located in the NE 1/4 and SE 1/4 of the NE 1/4 of Section 20, and a portion of the NW 1/4 of the NW 1/4 of Section 21, Township 1 North, Range 14 East, Gila and Salt River Base and Meridian, Gila County, State of Arizona, Miami Mining District.
2. The type of corner and location monuments used are wood 2"x2"x48" posts and metal tags with location information written thereon.
3. The bearings and distances in degrees and feet between claim corners are as depicted on the above map.



NOTICE IS HEREBY GIVEN that the Quartz Siliceous No. 25 (A) Lode Mining Claim has been located by Exxon Corporation, a qualified corporation, whose address is c/o Exxon Minerals Company, U.S.A., P. O. Box 120, Denver, Colorado 80201, as follows:

The date of location is January 19, 1979.

The length and width of the claim in feet, and the distance in feet from the location monument to each end of the claim, the general course of the claim, and the locality of the claim with reference to a permanent monument whereby the claim can be identified and the section, township, and range in which the notice of location is posted are all shown on the appended and attached plat, which plat is by reference made a part hereof.

A MC 35816

EXXON CORPORATION, locator

By Felix Steel Its agent

STATE OF NEW MEXICO)
COUNTY OF BERNALILLO) SS.

P.O. Box 120
DENVER, COLO. 80201

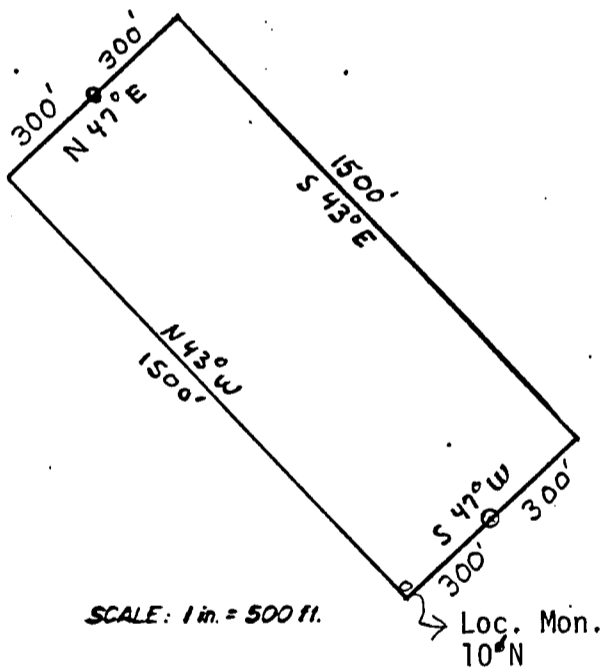
Subscribed, sworn to and acknowledged before me this 22 day of JANUARY, 1979, by FELIX STEEL as Agent for Exxon Corporation.

Claudia J. White
Notary Public

My commission expires: 10/3/81

PLAT OF THIS LODE CLAIM

(Bearings and distances are approximate, but will allow the claim to be found and identified on the ground.)



From the northeast corner of this claim bear East, 9280 feet and South, 5500 feet to United States Location

Monument No. 2652 in Section 27 Township 1 North, Range 14 East (Gila & Salt River) P.M.

RECEIVED B.L.M. AZ STATE OFFICE

MAR 12 1979

10:00 A.M. PHOENIX, ARIZONA

This claim is located in the NW, NE (Quarter) Section(s) 20, 21, Township(s) 1N, Range(s) 14E, (Navajo), (Gila & Salt River) P.M., Gila County, Arizona.

All corners and location monuments used are 2" x 2" x 5' posts.

STATE OF ARIZONA)
COUNTY OF Gila) SS. 436697

I hereby certify that the within instrument was filed and recorded at the request of Exxon Minerals Company in Book or Docket 466, Page 167, and indexed in Mines. on Jan. 25, 1979 at 8:00 A. M.

WITNESS my hand and official seal the day and year aforesaid. INDEXED MARY V. DE PAOLI, County Recorder By Mary V. De Paoli Recorder MICROFILMED

P5:A3 9/11/78

COMPARED

MAP FILED IN A MC 35792

NOTICE IS HEREBY GIVEN that the Quartz Site #5 (A) Lode Mining Claim has been located by Exxon Corporation, a qualified corporation, whose address is c/o Exxon Minerals Company, U.S.A., P. O. Box 120, Denver, Colorado 80201, as follows:

The date of location is January 19, 1979.

The length and width of the claim in feet, and the distance in feet from the location monument to each end of the claim, the general course of the claim, and the locality of the claim with reference to a permanent monument whereby the claim can be identified and the section, township, and range in which the notice of location is posted are all shown on the appended and attached plat, which plat is by reference made a part hereof.

A MC 35817

EXXON CORPORATION, locator

By Felix Steele
Its agent

STATE OF NEW MEXICO)
COUNTY OF BERNALILLO) SS.

P.O. BOX 120
DENVER, COLO. 80201

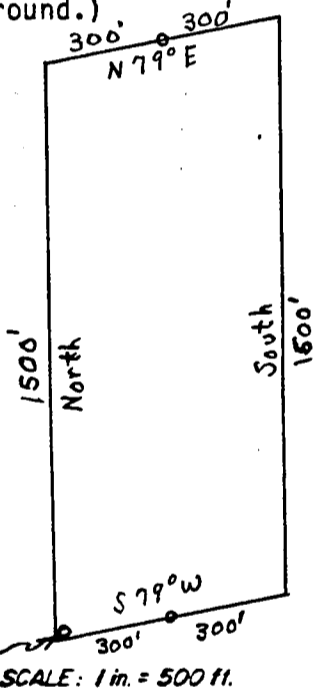
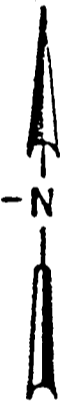
Subscribed, sworn to and acknowledged before me this 22 day of JANUARY, 1979, by FELIX STEELE as Agent for Exxon Corporation.

Claudia White
Notary Public

My commission expires: 10/3/81

PLAT OF THIS LODE CLAIM

(Bearings and distances are approximate, but will allow the claim to be found and identified on the ground.)



From the northeast corner of this claim bear East, 1880 feet and South, 1850 feet to United States Location Monument No. 2652 in Section 27 Township 1 North, Range 14 East, (Gila & Salt River) P.M.

RECEIVED
B.L.M. AZ STATE OFFICE

MAR 12 1979

10:00 A.M.
PHOENIX, ARIZONA

This claim is located in the SW, NW (Quarter) Section(s) 22, 27, Township(s) 1 N, Range(s) 14 E, (~~NXXVXX~~), (Gila & Salt River) P.M., Gila County, Arizona.

All corners and location monuments used are 2" x 2" x 5' posts.

STATE OF ARIZONA)
COUNTY OF GILA) SS. 436750

I hereby certify that the within instrument was filed and recorded at the request of Exxon Minerals Company in Book or Docket 466, Page 220, and indexed in Mines. on Jan. 25, 1979 at 8:00 A. M.

WITNESS my hand and official seal the day and year aforesaid.

MARY V. DE PAOLI
County Recorder

By Mary V. De Paoli
Recorder

P5:A3
9/11/78

INDEXED
MICROFILMED
PAGED
COMPARED
MAP FILED IN A MC 35792

NOTICE IS HEREBY GIVEN that the Quartz Silver 26(A) Lode Mining Claim has been located by Exxon Corporation, a qualified corporation, whose address is c/o Exxon Minerals Company, U.S.A., P. O. Box 120, Denver, Colorado 80201, as follows:

The date of location is January 20, 1979.

The length and width of the claim in feet, and the distance in feet from the location monument to each end of the claim, the general course of the claim, and the locality of the claim with reference to a permanent monument whereby the claim can be identified and the section, township, and range in which the notice of location is posted are all shown on the appended and attached plat, which plat is by reference made a part hereof.

A MC 35818

EXXON CORPORATION, locator

By Felix Steele
Its agent

STATE OF NEW MEXICO)
COUNTY OF BERNALILLO) SS.

P.O. BOX 120
DENVER, COLO. 80201

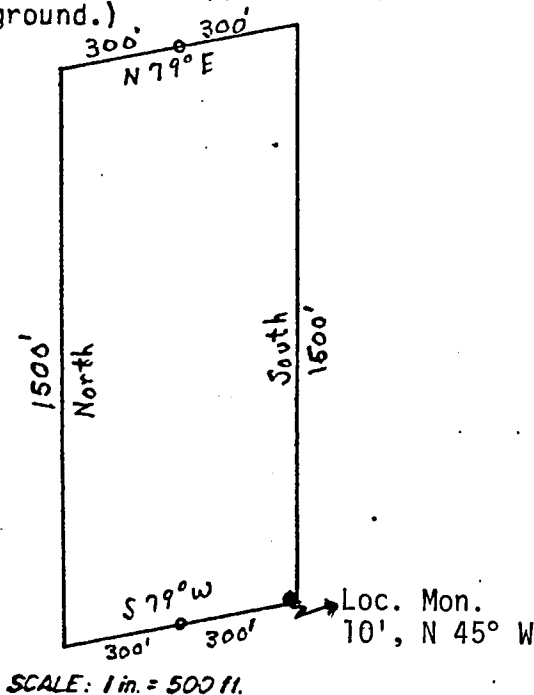
Subscribed, sworn to and acknowledged before me this 22 day of JANUARY, 1979, by FELIX STEELE as Agent for Exxon Corporation.

Claudia White
Notary Public

My commission expires: 10/3/81

PLAT OF THIS LODE CLAIM

(Bearings and distances are approximate, but will allow the claim to be found and identified on the ground.)



From the northeast corner of this claim bear East, 2450 feet and South, 2350 feet to United States Location

Monument No. 2652 in Section 27 Township 1 North, Range 14 East (Gila & Salt River) P.M.

RECEIVED
B.L.M. AZ STATE OFFICE

MAR 12 1979

10:00 A.M.
PHOENIX, ARIZONA

This claim is located in the SW (Quarter) Section(s) 22, Township(s) 1 N, Range(s) 14 E, (Navajo), (Gila & Salt River) P.M., Gila County, Arizona.

All corners and location monuments used are 2" x 2" x 5' posts.

STATE OF ARIZONA)
COUNTY OF GILA) SS. 436751

I hereby certify that the within instrument was filed and recorded at the request of Exxon Minerals Company in Book or Docket 466, Page 221, and indexed in Mines on Jan. 25, 1979 at 8:00 A. M.

WITNESS my hand and official seal the day and year aforesaid.

MARY V. DE PAOLI,
County Recorder

By Mary V. De Paoli,
Recorder

INDEXED
MICROFILMED

PAGED
COMPARED

MAP FILED IN A MC 35732

NOTICE IS HEREBY GIVEN that the Quartz Lode # 27 (A) Lode Mining Claim has been located by Exxon Corporation, a qualified corporation, whose address is c/o Exxon Minerals Company, U.S.A., P. O. Box 120, Denver, Colorado 80201, as follows:

The date of location is January 19, 1979.

The length and width of the claim in feet, and the distance in feet from the location monument to each end of the claim, the general course of the claim, and the locality of the claim with reference to a permanent monument whereby the claim can be identified and the section, township, and range in which the notice of location is posted are all shown on the appended and attached plat, which plat is by reference made a part hereof.

A MC 35819

EXXON CORPORATION, locator

STATE OF NEW MEXICO)
COUNTY OF BERNALILLO) SS.

By Felix Steele
Its agent
P.O. Box 120
DENVER, COLO. 80201

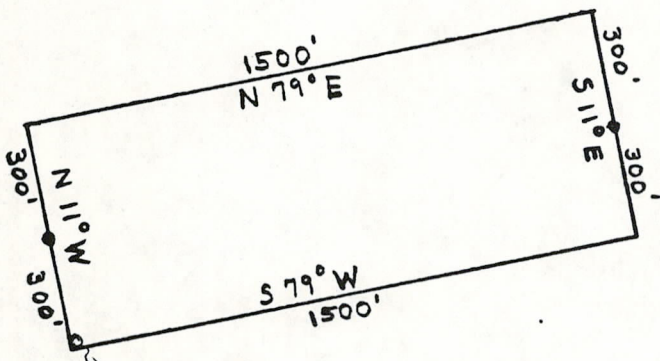
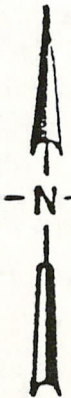
Subscribed, sworn to and acknowledged before me this 22 day of JANUARY, 1979, by FELIX STEELE as Agent for Exxon Corporation.

Candice White
Notary Public

My commission expires: 10/3/81

PLAT OF THIS LODE CLAIM

(Bearings and distances are approximate, but will allow the claim to be found and identified on the ground.)



From the northeast corner of this claim bear East, 2500 feet and South, 700 feet to United States Location

Monument No. 2652 in Section 27 Township 1 North, Range 14 East, (Gila & Salt River) P.M.

RECEIVED
B.L.M. AZ STATE OFFICE

MAR 12 1979

10:00 A.M.
PHOENIX, ARIZONA

This claim is located in the SW, SE, NE, NW (Quarter) Section(s) 22, 21, 28, 27 Township(s) 1 N, Range(s) 14 E, (Gila & Salt River) P.M., Gila County, Arizona.

All corners and location monuments used are 2" x 2" x 5' posts.

STATE OF ARIZONA)
COUNTY OF Gila) SS.

436696

I hereby certify that the within instrument was filed and recorded at the request of Exxon Minerals Company in Book or Docket 466, Page 166, and indexed in Mines. on Jan. 25, 1979 at 8:00 A. M.

WITNESS my hand and official seal the day and year aforesaid.

MARY V. DE PAOLI,
County Recorder

INDEXED

By Mary V. De Paoli,
Recorder

MICROFILMED

PAGED

COMPARED

MAP FILED IN A MC

35792



When recorded return to:

Capstone Pinto Valley Operations
PO Box 100
Miami, AZ 85539-0100



NOTICE OF MINING CLAIM

1. TYPE OF NOTICE: Location Amendment
2. TYPE OF CLAIM: Lode Placer
3. The name and address of the Locator is:
Name: **Capstone Pinto Valley Operations**
Address: **PO Box 100**
City/State/Zip: **Miami, AZ 85539-0100**
4. The name of the claim is: **Quartz Site No. 28(A), AMC # 35820**
5. The date of original location: January 19, 1979
6. The general course of this claim is **southwest/northeast** and it is situated in **Gila** County, Arizona.
7. This claim is **1500** feet in length and **600** feet in width. This claim runs from the location monument on which this location notice is posted approximately **10** feet in a(n) **easterly** direction to the east end center and **1490** feet in a(n) **westerly** direction to the west end center.
8. This claim is marked by six monuments, one at each corner of the claim, and one at each end center of the claim.
9. The location monument on which this notice is posted is situated within Section **28**, Township **1 North**, Range **14 East**, Gila & Salt River Base and Meridian, **Miami** Mining District, Arizona. This claim encompasses portions of the following quarter section(s), Township(s) and Range(s): SE 1/4 and SW 1/4 of the NW 1/4 of Section 28, and SE 1/4 of the NE 1/4 of Section 29, Township 1 North, Range 14 East, Gila and Salt River Base and Meridian, Gila County, State of Arizona.
10. The northeasterly corner of this claim with reference to a natural object or permanent monument is: **8693 feet north** and **13654 feet east** of the **northwest** corner of **Section 6, Township 1 South, Range 14 East**.

RECEIVED
PLM AZ STATE OFFICE
2015 NOV 18 A 10:40
HOENIX, ARIZONA

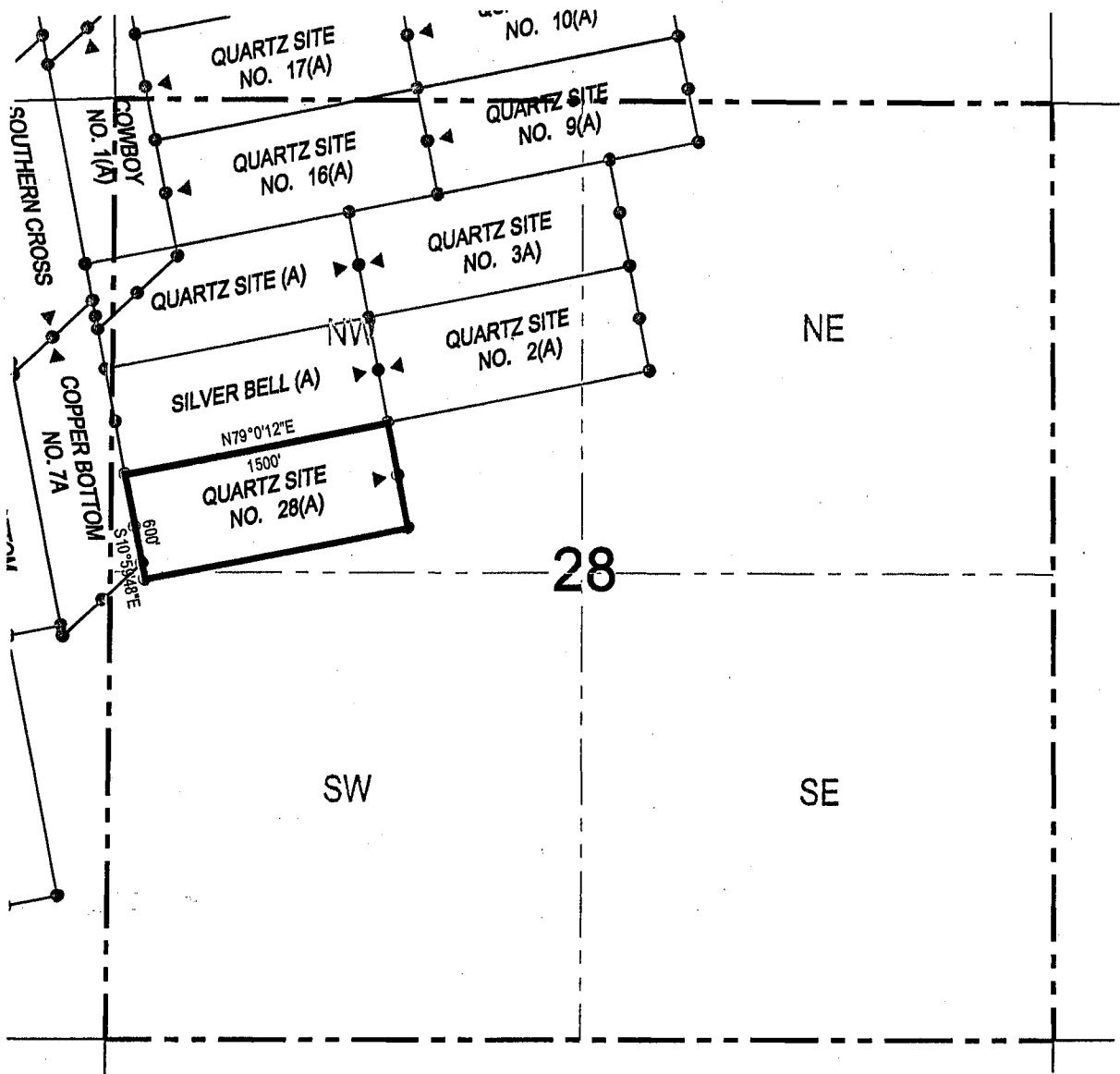
Amc 358 20

DATED AND POSTED on the ground this 03 day of November, 2015.

LOCATOR(s): **Capstone Pinto Valley Operations** - Agent (printed) **T. Robert Breen**
PO Box 100
Miami, AZ 85539-0100

(signed) 

LODE CLAIM LOCATION MAP



▲ Corner Posts

● Location Monuments

Scale: 1"=1000'



1. The above map depicts the **QUARTZ SITE NO. 28 (A)** Lode Claim, which is located in the SE 1/4 and SW 1/4 of the NW 1/4 of Section 28, Township 1 North, Range 14 East, Gila and Salt River Base and Meridian, Gila County, State of Arizona, Miami Mining District.
2. The type of corner and location monuments used are wood 2"x2"x48" posts and metal tags with location information written thereon.
3. The bearings and distances in degrees and feet between claim corners are as depicted on the above map.



APR 13 2016

NOTICE IS HEREBY GIVEN that the Quartz # 28(A) Lode Mining Claim has been located by Exxon Corporation, a qualified corporation, whose address is c/o Exxon Minerals Company, U.S.A., P. O. Box 120, Denver, Colorado 80201, as follows:

The date of location is January 19, 1979.

The length and width of the claim in feet, and the distance in feet from the location monument to each end of the claim, the general course of the claim, and the locality of the claim with reference to a permanent monument whereby the claim can be identified and the section, township, and range in which the notice of location is posted are all shown on the appended and attached plat, which plat is by reference made a part hereof.

A MC 35820

EXXON CORPORATION, locator

STATE OF NEW MEXICO)
COUNTY OF BERNALILLO) SS.

By Felix Steel
Its agent
P.O. Box 120
DENVER, COLO. 80201

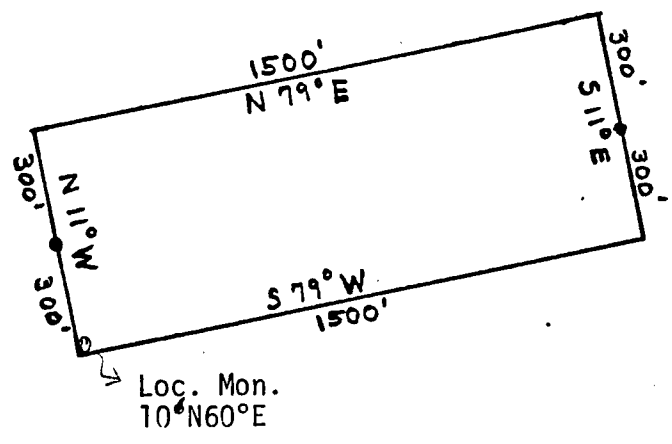
Subscribed, sworn to and acknowledged before me this 22 day of JANUARY, 1979, by FELIX STEEL as Agent for Exxon Corporation.

Clarence White
Notary Public

My commission expires: 10/3/81

PLAT OF THIS LODE CLAIM

(Bearings and distances are approximate, but will allow the claim to be found and identified on the ground.)



SCALE: 1 in. = 500 ft.

From the northeast corner of this claim bear East, 6720 feet and North, 1300 feet to United States Location

Monument No. 2652 in Section 27 Township 1 North, Range 14 East, (Gila & Salt River) P.M.

RECEIVED
B.L.M. AZ STATE OFFICE

MAR 12 1979

10:00 A.M.
PHOENIX, ARIZONA

This claim is located in the NW (Quarter) Section(s) 28, Township(s) 1 N, Range(s) 14 E, (Gila & Salt River) P.M., Gila County, Arizona.

All corners and location monuments used are 2" x 2" x 5' posts.

STATE OF ARIZONA)
COUNTY OF Gila) SS. 436695

I hereby certify that the within instrument was filed and recorded at the request of Exxon Minerals Company in Book or Docket 466, Page 165, and indexed in Mines. on Jan. 25, 1979 at 8:00 A. M.

Mrs. L. R. Aciba
Exxon Minerals Co. U.S.A.
P.O. Box 120
Denver, Colorado
80201

WITNESS my hand and official seal the day and year aforesaid.
MARY V. DE PAOLI, INDEXED By Mary V. DePaoli
County Recorder MICROFILMED Recorder
PAGE
COMPARED

P5:A3
9/11/78

MAP FILED IN A MC 35782



When recorded return to:

Capstone Pinto Valley Operations
PO Box 100
Miami, AZ 85539-0100



NOTICE OF MINING CLAIM

1. TYPE OF NOTICE: Location Amendment
2. TYPE OF CLAIM: Lode Placer
3. The name and address of the Locator is:
Name: **Capstone Pinto Valley Operations**
Address: **PO Box 100**
City/State/Zip: **Miami, AZ 85539-0100**
4. The name of the claim is: **Silver Bell (A), AMC # 35821**
5. The date of original location: January 19, 1979
6. The general course of this claim is **southwest/northeast** and it is situated in **Gila** County, Arizona.
7. This claim is **1500** feet in length and **600** feet in width. This claim runs from the location monument on which this location notice is posted approximately **10** feet in a(n) **easterly** direction to the east end center and **1490** feet in a(n) **westerly** direction to the west end center.
8. This claim is marked by six monuments, one at each corner of the claim, and one at each end center of the claim.
9. The location monument on which this notice is posted is situated within Section **28**, Township **1 North**, Range **14 East**, Gila & Salt River Base and Meridian, **Miami** Mining District, Arizona. This claim encompasses portions of the following quarter section(s), Township(s) and Range(s): SE 1/4, NE 1/4, NW 1/4 and SW 1/4 of the NW 1/4 of Section 28, Township 1 North, Range 14 East, Gila and Salt River Base and Meridian, Gila County, State of Arizona.
10. The northeasterly corner of this claim with reference to a natural object or permanent monument is: **9282 feet north** and **13540 feet east** of the **northwest** corner of **Section 6, Township 1 South, Range 14 East**.

RECEIVED
PLM AZ STATE OFFICE
2015 NOV 18 A 10:40
PHOENIX, ARIZONA

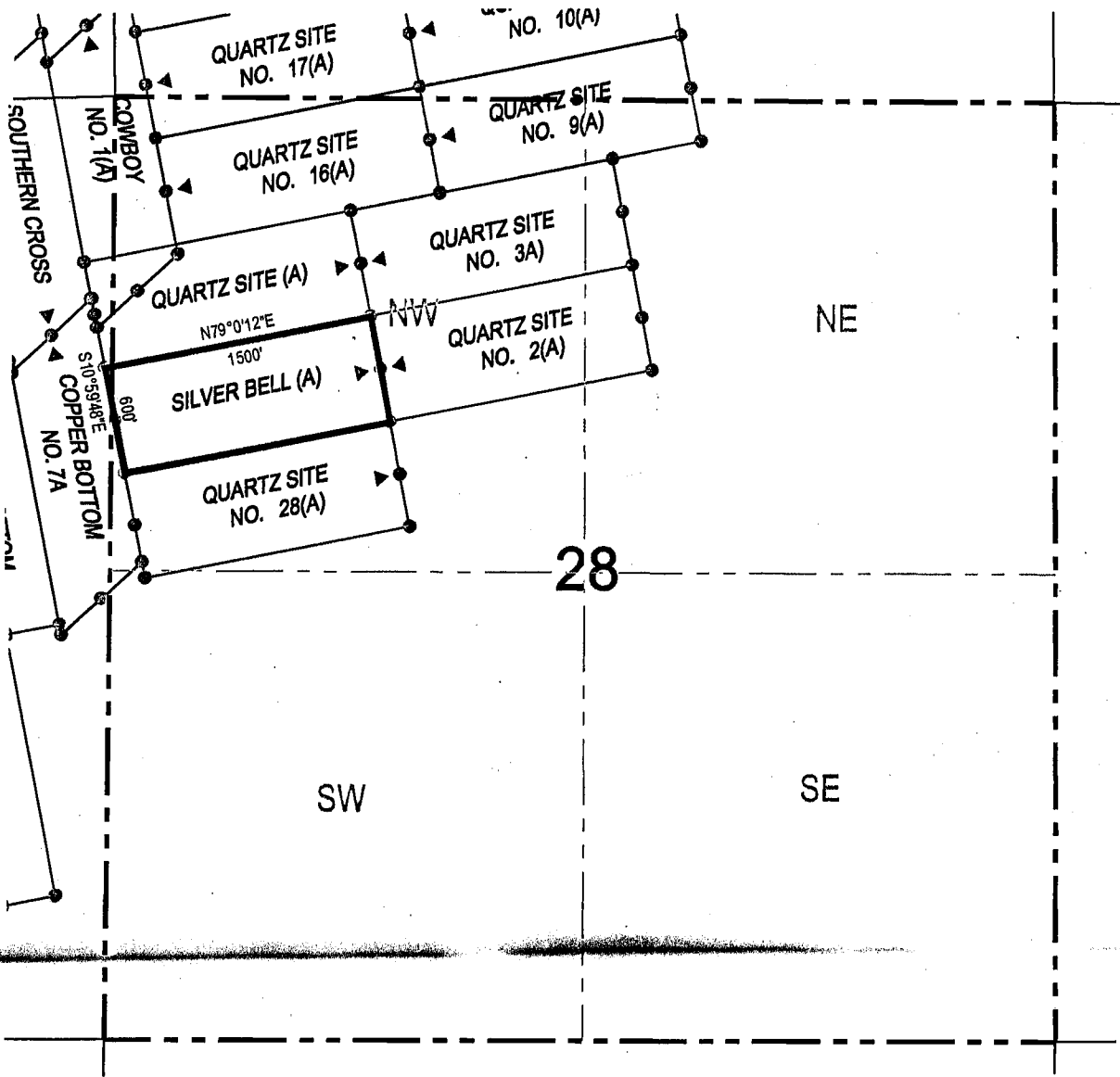
AMC 35821

DATED AND POSTED on the ground this 05 day of November, 2015.

LOCATOR(s): **Capstone Pinto Valley Operations** - Agent (printed) **T. Robert Breen**
PO Box 100
Miami, AZ 85539-0100

(signed)

LODE CLAIM LOCATION MAP



▲ Corner Posts

● Location Monuments

Scale: 1"=1000'



1. The above map depicts the **SILVER BELL (A)** Lode Claim, which is located in the SE 1/4, NE 1/4, NW 1/4 and SW 1/4 of the NW 1/4 of Section 28, and SE 1/4 of the NE 1/4 of Section 29, Township 1 North, Range 14 East, Gila and Salt River Base and Meridian, Gila County, State of Arizona, Miami Mining District.
2. The type of corner and location monuments used are wood 2"x2"x48" posts and metal tags with location information written thereon.
3. The bearings and distances in degrees and feet between claim corners are as depicted on the above map.



M/C 35821

NOTICE IS HEREBY GIVEN that the Silver Bell (A) Lode Mining Claim has been located by Exxon Corporation, a qualified corporation, whose address is c/o Exxon Minerals Company, U.S.A., P. O. Box 120, Denver Colorado 80201, as follows:

The date of location is January 19, 1979.

The length and width of the claim in feet, and the distance in feet from the location monument to each end of the claim, the general course of the claim, and the locality of the claim with reference to a permanent monument whereby the claim can be identified and the section, township, and range in which the notice of location is posted are all shown on the appended and attached plat, which plat is by reference made a part hereof.

EXXON CORPORATION, locator

A MC 35821

STATE OF New Mexico)
COUNTY OF BERNALILLO) SS.

By Felix Steele
Its agent
P.O. Box 120
DENVER, COLO. 80201

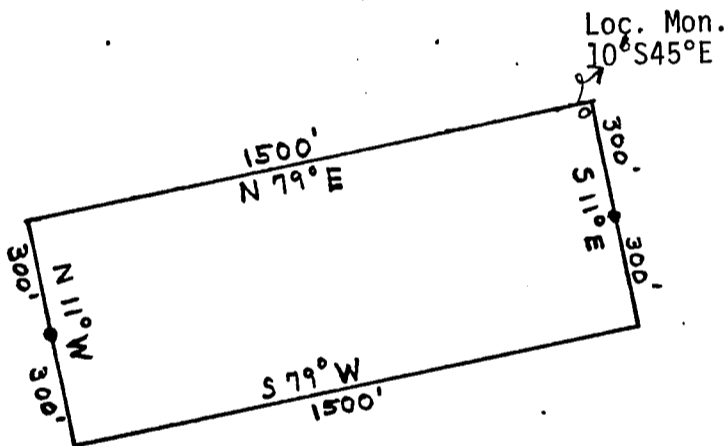
Subscribed, sworn to and acknowledged before me this 22 day of JANUARY, 1979, by FELIX STEELE as Agent for Exxon Corporation.

My commission expires: 10/3/81

Charles J. White
Notary Public

PLAT OF THIS LODE CLAIM

(Bearings and distances are approximate, but will allow the claim to be found and identified on the ground.)



From the northeast corner of this claim bear East, 6880 feet and North, 600 feet to United States Location

Monument No. 2652 in Section 27 Township 1 North, Range 14 East, (Gila & Salt River) P.M.

RECEIVED
B.L.M. AZ STATE OFFICE

MAR 12 1979

10:00 A.M.
PHOENIX, ARIZONA

SCALE: 1 in. = 500 ft.

This claim is located in the NW (Quarter) Section(s) 28, Township(s) 1 N, Range(s) 14 E, (Gila & Salt River) P.M., Gila County, Arizona.

All corners and location monuments used are 2" x 2" x 5' posts.

\$3.00
8:00
M

STATE OF ARIZONA)
COUNTY OF Gila) SS. 436722

I hereby certify that the within instrument was filed and recorded at the request of Exxon Minerals Company in Book or Docket 466, Page 192, and indexed in Mines on Jan. 25, 1979 at 8:00 A. M.

WITNESS my hand and official seal the day and year aforesaid.

MARY V. DE PAOLI,
County Recorder

By Mary V. De Paoli,
Recorder

P5:A3
9/11/78

INDEXED
MICROFILMED

PAGED

COMPARED MAP FILED IN A MC 35792

NOTICE OF LOCATION - ARIZONA

NOTICE IS HEREBY GIVEN that the Hardrock 1 (A) Lode Mining Claim has been located by Exxon Corporation, a qualified corporation, whose address is c/o Exxon Minerals Company, U.S.A., P. O. Box 120, Denver, Colorado 80201, as follows:

The date of location is January 20, 1979.

The length and width of the claim in feet, and the distance in feet from the location monument to each end of the claim, the general course of the claim, and the locality of the claim with reference to a permanent monument whereby the claim can be identified and the section, township, and range in which the notice of location is posted are all shown on the appended and attached plat, which plat is by reference made a part hereof.

A MC 35822

EXXON CORPORATION, locator

STATE OF NEW MEXICO)
COUNTY OF BERNALILLO) SS.

By Felix Steele
Its agent
P.O. Box 120
DENVER, COLO. 80201

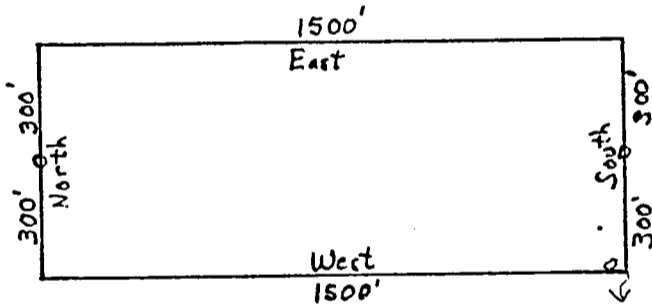
Subscribed, sworn to and acknowledged before me this 22 day of JANUARY, 1979, by FELIX STEELE as Agent for Exxon Corporation.

Candice Whit
Notary Public

My commission expires: 10/3/81

PLAT OF THIS LODE CLAIM

(Bearings and distances are approximate, but will allow the claim to be found and identified on the ground.)



SCALE: 1 in. = 500 ft.

From the northeast corner of this claim bear West, 1600 feet and South, 8920 feet to United States Location

Monument No. 2652 in Section 27 Township 1 North, Range 14 East, (Gila & Salt River) P.M.

RECEIVED
B.L.M. AZ STATE OFFICE

MAR 12 1979

10:00 A.M.
PHOENIX, ARIZONA

This claim is located in the NE (Quarter) Section(s) 15, Township(s) 1N, Range(s) 14E, (~~XXXXXX~~, (Gila & Salt River) P.M., Gila County, Arizona.

All corners and location monuments used are 2" x 2" x 5' posts.

STATE OF ARIZONA)
COUNTY OF Gila) SS. 436730

I hereby certify that the within instrument was filed and recorded at the request of Exxon Minerals Company in Book or Docket 466, Page 200, and indexed in Mines. on Jan. 25, 1979 at 8:00 A. M.

WITNESS my hand and official seal the day and year aforesaid.

MARY V. DE PAOLI, INDEXED, By Mary V. De Paoli,
County Recorder RECORDER

MICROFILMED
PAGED
COMPARED

P5:A3
9/11/78

MAP FILLED IN A MC 35792

NOTICE IS HEREBY GIVEN that the Hardrock #. 2 (A) Lode Mining Claim has been located by Exxon Corporation, a qualified corporation, whose address is c/o Exxon Minerals Company, U.S.A., P. O. Box 120, Denver, Colorado 80201, as follows:

The date of location is January 20, 1979.

The length and width of the claim in feet, and the distance in feet from the location monument to each end of the claim, the general course of the claim, and the locality of the claim with reference to a permanent monument whereby the claim can be identified and the section, township, and range in which the notice of location is posted are all shown on the appended and attached plat, which plat is by reference made a part hereof.

A MC 35823

EXXON CORPORATION, locator

STATE OF NEW MEXICO)
COUNTY OF BERNALILLO) SS.

By Felix Steele
Its agent
P.O. Box 120
DENVER, COLO. 80201

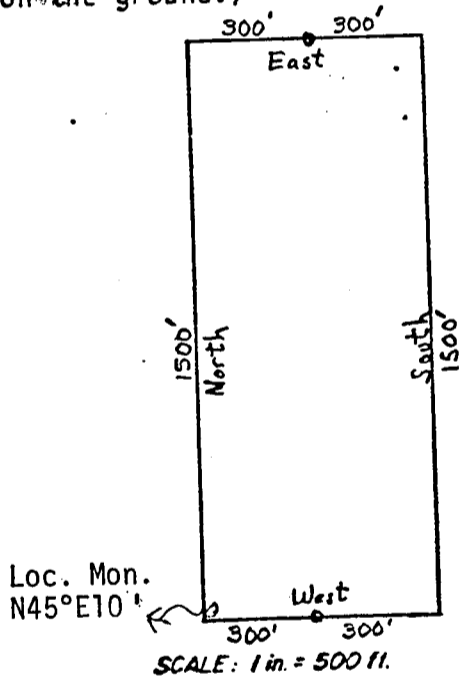
Subscribed, sworn to and acknowledged before me this 22 day of JANUARY, 1979, by FELIX STEELE as Agent for Exxon Corporation.

Claudia White
Notary Public

My commission expires: 10/3/81

PLAT OF THIS LODE CLAIM

(Bearings and distances are approximate, but will allow the claim to be found and identified on the ground.)



From the northeast corner of this claim bear West, 2150 feet and South, 9700 feet to United States Location

Monument No. 2652 in Section 27 Township 1 North, Range 14 East, (Gila & Salt River) P.M.

RECEIVED
B.L.M. AZ STATE OFFICE

MAR 12 1979

10:00 A.M.
PHOENIX, ARIZONA

This claim is located in the NE (Quarter) Section(s) 15, Township(s) 1N, Range(s) 14E, (~~NW 1/4~~), (Gila & Salt River) P.M., Gila County, Arizona.

All corners and location monuments used are 2" x 2" x 5' posts.

STATE OF ARIZONA)
COUNTY OF Gila) SS.

436723


I hereby certify that the within instrument was filed and recorded at the request of Exxon Minerals Company in Book or Docket 466, Page 193 and indexed in Mines on Jan. 25, 1979 at 8:00 A. M.

WITNESS my hand and official seal the day and year aforesaid.

MARY V. DE PAOLI
County Recorder

INDEXED By Mary V. De Paoli
MICROFILMED Recorder
EAGED

COMPAREL MAP FILED IN A MC 35732



When recorded return to:

Capstone Pinto Valley Operations
PO Box 100
Miami, AZ 85539-0100



NOTICE OF MINING CLAIM

1. TYPE OF NOTICE: Location Amendment

2. TYPE OF CLAIM: Lode Placer

3. The name and address of the Locator is:
Name: **Capstone Pinto Valley Operations**
Address: **PO Box 100**
City/State/Zip: **Miami, AZ 85539-0100**

4. The name of the claim is: **Janie No.1A, AMC # 35824**

5. The date of original location: January 20, 1979

6. The general course of this claim is **southeast/northwest** and it is situated in **Gila** County, Arizona.

7. This claim is **1500** feet in length and **600** feet in width. This claim runs from the location monument on which this location notice is posted approximately **10** feet in a(n) **northerly** direction to the north end center and **1490** feet in a(n) **southerly** direction to the south end center.

8. This claim is marked by six monuments, one at each corner of the claim, and one at each end center of the claim.

9. The location monument on which this notice is posted is situated within Section **29**, Township **1 North**, Range **14 East**, Gila & Salt River Base and Meridian, **Miami** Mining District, Arizona. This claim encompasses portions of the following quarter section(s), Township(s) and Range(s): **NE 1/4 and SE 1/4 of the SE 1/4 of Section 29, Township 1 North, Range 14 East, Gila and Salt River Base and Meridian, Gila County, State of Arizona.**

10. The northeasterly corner of this claim with reference to a natural object or permanent monument is: **7500 feet north and 11533 feet east** of the **northwest** corner of **Section 6, Township 1 South, Range 14 East.**

DATED AND POSTED on the ground this 02 day of November, 2015.

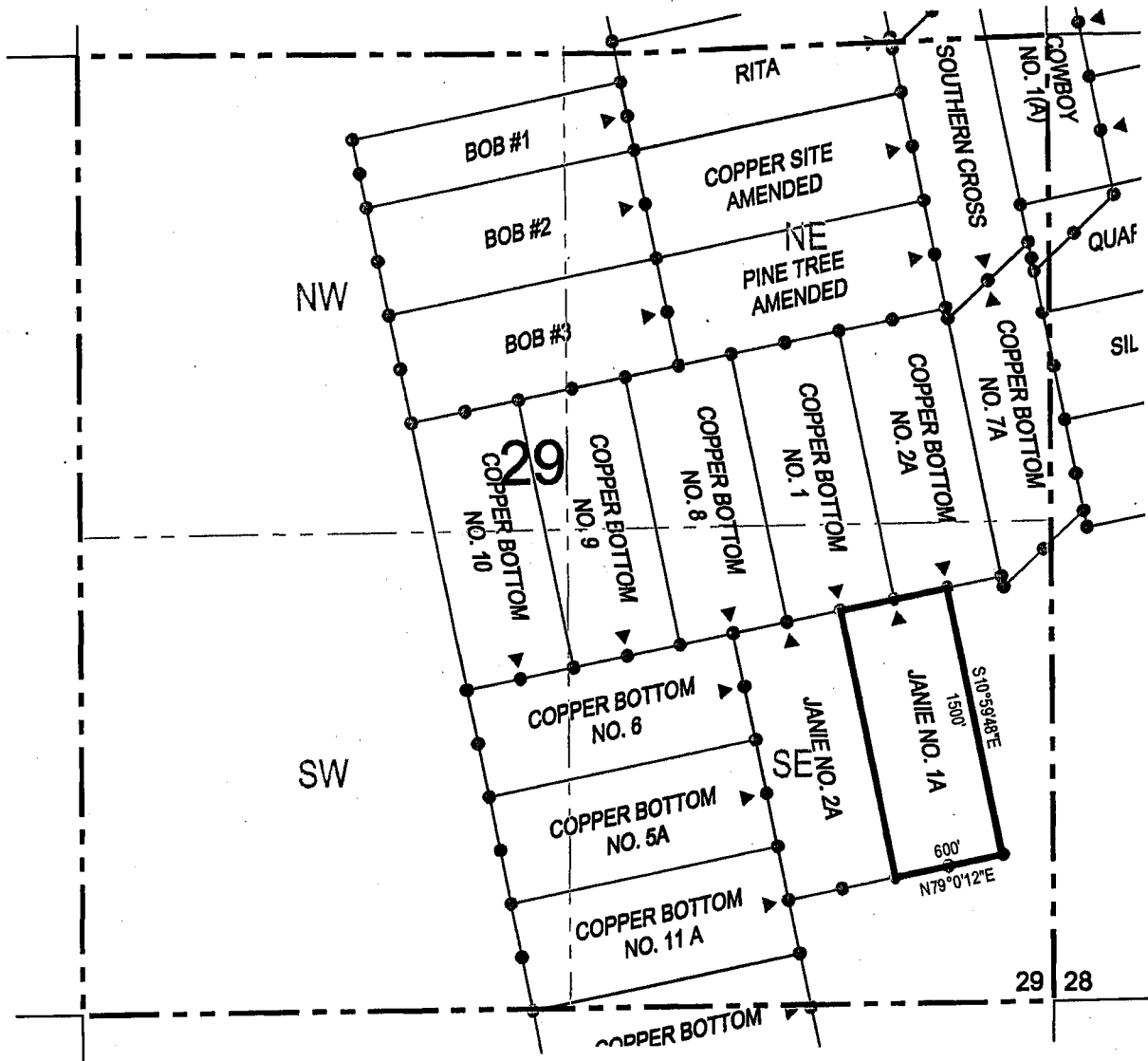
LOCATOR(s): **Capstone Pinto Valley Operations** - Agent (printed) **T. Robert Breen**
PO Box 100
Miami, AZ 85539-0100

(signed)

RECEIVED
BLM AZ STATE OFFICE
2015 NOV 18 A 10:39
PHOENIX, ARIZONA

Amc 35824

LODE CLAIM LOCATION MAP



RMC 35824

▲ Corner Posts

● Location Monuments

Scale: 1"=1000'



1. The above map depicts the **JANIE NO. 1A** Lode Claim, which is located in the NE 1/4 and SE 1/4 of the SE 1/4 of Section 29, Township 1 North, Range 14 East, Gila and Salt River Base and Meridian, Gila County, State of Arizona, Miami Mining District.
2. The type of corner and location monuments used are wood 2"x2"x48" posts and metal tags with location information written thereon.
3. The bearings and distances in degrees and feet between claim corners are as depicted on the above map.



NOTICE IS HEREBY GIVEN that the Janie No (A) Lode Mining Claim has been located by Exxon Corporation, a qualified corporation, whose address is c/o Exxon Minerals Company, U.S.A., P. O. Box 120, Denver, Colorado 80201, as follows:

The date of location is January 20, 1979.

The length and width of the claim in feet, and the distance in feet from the location monument to each end of the claim, the general course of the claim, and the locality of the claim with reference to a permanent monument whereby the claim can be identified and the section, township, and range in which the notice of location is posted are all shown on the appended and attached plat, which plat is by reference made a part hereof.

A MC 35824

EXXON CORPORATION, locator

STATE OF NEW MEXICO)
COUNTY OF BERNALILLO) SS.

By Felix Steele
Its agent
P.O. Box 120
DENVER, COLO. 80201

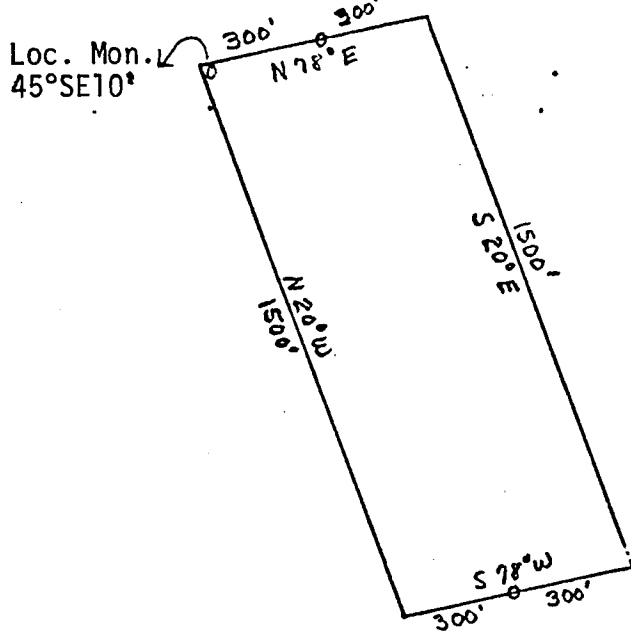
Subscribed, sworn to and acknowledged before me this 22 day of JANUARY, 1979, by FELIX STEELE as Agent for Exxon Corporation.

Clarence J. White
Notary Public

My commission expires: 10/3/81

PLAT OF THIS LODE CLAIM

(Bearings and distances are approximate, but will allow the claim to be found and identified on the ground.)



From the northeast corner of this claim bear East, 8650 feet and North, 2680 feet to United States Location

Monument No. 2652 in Section 27 Township 1 North, Range 14 East, (Gila & Salt River) P.M.

RECEIVED
B.L.M. AZ STATE OFFICE

MAR 12 1979

10:00 A.M.
PHOENIX, ARIZONA

This claim is located in the SE, SW (Quarter) Section(s) 29, 28, Township(s) 1N, Range(s) 14E, ~~XXXXXXXX~~, (Gila & Salt River) P.M., Gila County, Arizona.

All corners and location monuments used are 2" x 2" x 5' posts.

STATE OF ARIZONA)
COUNTY OF Gila) SS.

436724


I hereby certify that the within instrument was filed and recorded at the request of Exxon Minerals Company in Book or Docket 466, Page 194, and indexed in Mines. on Jan. 25, 1979 at 8:00 A. M.

WITNESS my hand and official seal the day and year aforesaid.

MARY V. DE PAOLI, INDEXED By Mary V. De Paoli
County Recorder MICROFILMED Recorder

P5:A3
9/11/78

COMPARED MAP FILED IN A MC 35792



When recorded return to:

Capstone Pinto Valley Operations
PO Box 100
Miami, AZ 85539-0100



NOTICE OF MINING CLAIM

1. TYPE OF NOTICE: Location Amendment
2. TYPE OF CLAIM: Lode Placer
3. The name and address of the Locator is:
Name: **Capstone Pinto Valley Operations**
Address: **PO Box 100**
City/State/Zip: **Miami, AZ 85539-0100**
4. The name of the claim is: **Janie No.2A, AMC # 35825**
5. The date of original location: January 20, 1979
6. The general course of this claim is **southeast/northwest** and it is situated in **Gila** County, Arizona.
7. This claim is **1500** feet in length and **600** feet in width. This claim runs from the location monument on which this location notice is posted approximately **10** feet in a(n) **northerly** direction to the north end center and **1490** feet in a(n) **southerly** direction to the south end center.
8. This claim is marked by six monuments, one at each corner of the claim, and one at each end center of the claim.
9. The location monument on which this notice is posted is situated within Section **29**, Township **1 North**, Range **14 East**, Gila & Salt River Base and Meridian, **Miami** Mining District, Arizona. This claim encompasses portions of the following quarter section(s), Township(s) and Range(s): NW 1/4, SW 1/4, SE 1/4 and NE 1/4 of the SE 1/4 of Section 29, Township 1 North, Range 14 East, Gila and Salt River Base and Meridian, Gila County, State of Arizona.
10. The northeasterly corner of this claim with reference to a natural object or permanent monument is: **7386 feet north** and **10944 feet east** of the **northwest** corner of **Section 6, Township 1 South, Range 14 East**.

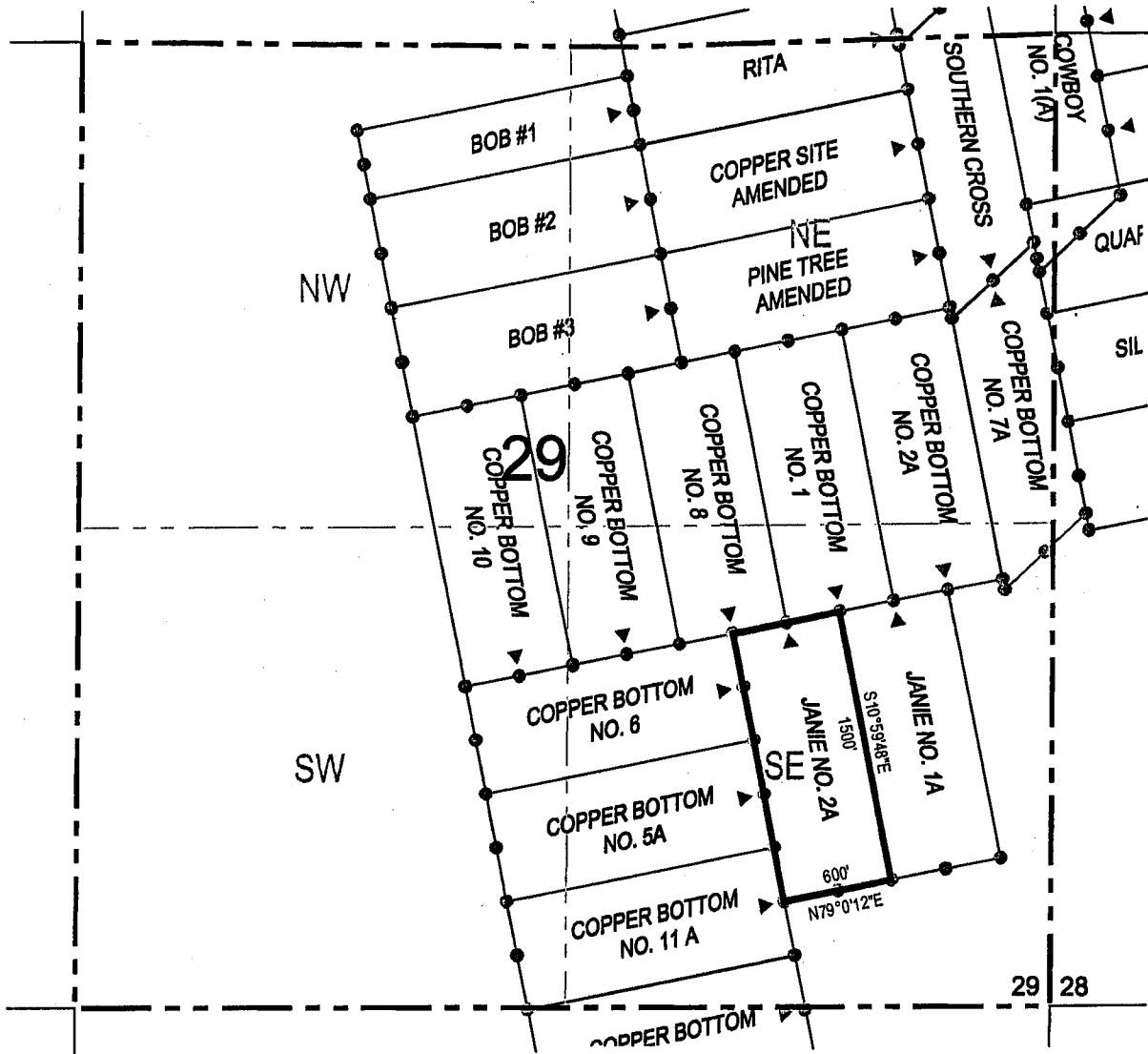
RECEIVED
CLM AZ STATE OFFICE
2015 NOV 18 A 10:39
PHOENIX, ARIZONA

AMC 35825

DATED AND POSTED on the ground this 02 day of November, 2015.

LOCATOR(s): **Capstone Pinto Valley Operations** - Agent (printed) **T. Robert Breen**
PO Box 100
Miami, AZ 85539-0100
(signed)

LODE CLAIM LOCATION MAP



Amc 35825

▲ Corner Posts

● Location Monuments

Scale: 1"=1000'



1. The above map depicts the **JANIE NO. 2A** Lode Claim, which is located in the NW 1/4, SW 1/4, SE 1/4 and NE 1/4 of the SE 1/4 of Section 29, Township 1 North, Range 14 East, Gila and Salt River Base and Meridian, Gila County, State of Arizona, Miami Mining District.
2. The type of corner and location monuments used are wood 2"x2"x48" posts and metal tags with location information written thereon.
3. The bearings and distances in degrees and feet between claim corners are as depicted on the above map.



NOTICE IS HEREBY GIVEN that the (Janie No. 35825) Lode Mining Claim has been located by Exxon Corporation, a qualified corporation, whose address is c/o Exxon Minerals Company, U.S.A., P. O. Box 120, Denver, Colorado 80201, as follows:

The date of location is January 20, 1979.

The length and width of the claim in feet, and the distance in feet from the location monument to each end of the claim, the general course of the claim, and the locality of the claim with reference to a permanent monument whereby the claim can be identified and the section, township, and range in which the notice of location is posted are all shown on the appended and attached plat, which plat is by reference made a part hereof.

A MC 35825

EXXON CORPORATION, locator

By Felix Steele

Its agent

P.O. Box 120 DENVER, COLO. 80201

STATE OF NEW MEXICO)
COUNTY OF BERNALILLO) SS.

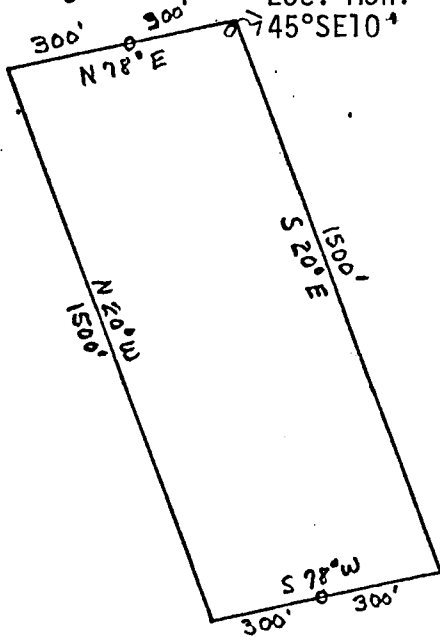
Subscribed, sworn to and acknowledged before me this 22 day of JANUARY, 19 79, by FELIX STEELE as Agent for Exxon Corporation.

Claudia J. [Signature]
Notary Public

My commission expires: 10/3/81

PLAT OF THIS LODE CLAIM

(Bearings and distances are approximate, but will allow the claim to be found and identified on the ground.)



From the northeast corner of this claim bear East 9250 feet and North 2850 feet to United States Location

Monument No. 2652 in Section 27 Township 1 North, Range 14 East, (Gila & Salt River) P.M.

RECEIVED
B.L.M. AZ STATE OFFICE

MAR 12 1979

10:00 A.M.
PHOENIX, ARIZONA

This claim is located in the SE (Quarter) Section(s) 29, Township(s) 1N, Range(s) 14E, (~~NXXXX~~), (Gila & Salt River) P.M., Gila County, Arizona.

All corners and location monuments used are 2" x 2" x 5' posts.

STATE OF ARIZONA)
COUNTY OF Gila) SS. 436725

I hereby certify that the within instrument was filed and recorded at the request of Exxon Minerals Company in Book or Docket 466, Page 195, and indexed in Map, on Jan: 25, 1979 at 8:00 A.M.

WITNESS my hand and official seal the day and year aforesaid.

MARY V. DE PAOLI, County Recorder INDEXED By Mary V. De Paoli, Recorder
MICROFILMED

P5:A3
9/11/78

EAGED
COMPARED

MAP FILED IN A MC 35792

NOTICE IS HEREBY GIVEN that the Moonli (A) Lode Mining Claim has been located by Exxon Corporation, a qualified corporation, whose address is c/o Exxon Minerals Company, U.S.A., P. O. Box 120, Denver, Colorado 80201, as follows:

The date of location is January 20, 1979.

The length and width of the claim in feet, and the distance in feet from the location monument to each end of the claim, the general course of the claim, and the locality of the claim with reference to a permanent monument whereby the claim can be identified and the section, township, and range in which the notice of location is posted are all shown on the appended and attached plat, which plat is by reference made a part hereof.

A MC 35826

EXXON CORPORATION, locator

STATE OF NEW MEXICO)
COUNTY OF BERNALILLO) SS.

By Felix Steele
Its agent
P.O. Box 120
DENVER, COLO. 80201

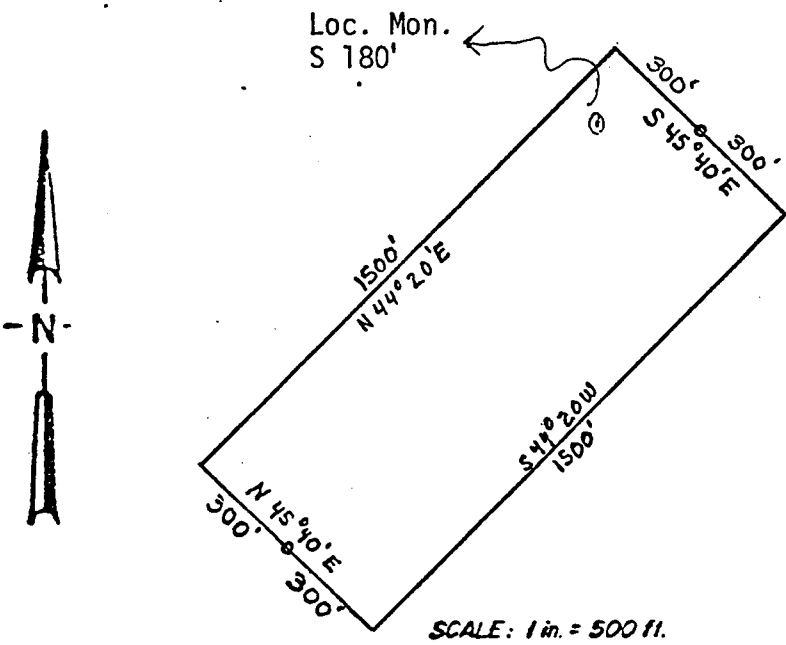
Subscribed, sworn to and acknowledged before me this 22 day of JANUARY, 1979, by FELIX STEELE as Agent for Exxon Corporation.

My commission expires: 10/3/81

Claudia White
Notary Public

PLAT OF THIS LODE CLAIM

(Bearings and distances are approximate, but will allow the claim to be found and identified on the ground.)



From the ^{most} northeast corner of this claim bear East, 3400 feet and South, 2640 feet to United States Location Monument No. 2652 in Section 2 Township 1 North, Range 14 East, (Gila & Salt River) P.M.

RECEIVED
B.L.M. AZ STATE OFFICE
MAR 12 1979
10:00 A.M.
PHOENIX, ARIZONA

This claim is located in the SE, SW (Quarter) Section(s) 21, 22, Township(s) 1N, Range(s) 14E, (~~XXXXXX~~), (Gila & Salt River) P.M., Gila County, Arizona.

All corners and location monuments used are 2" x 2" x 5' posts.

STATE OF ARIZONA)
COUNTY OF Gila) SS.

436726

I hereby certify that the within instrument was filed and recorded at the request of Exxon Minerals Company in Book or Docket 466, Page 196, and indexed in Mines. on Jan. 25, 1979 at 8:00 A. M.

WITNESS my hand and official seal the day and year aforesaid.

MARY V. DE PAOLI, INDEXED By Mary V. De Paoli
County Recorder MICROFILMED Recorder
PAGED

P5:A3
9/11/78

COMPARED MAP FILED IN A MC 35792

NOTICE IS HEREBY GIVEN that the Black Oil (A) Lode Mining Claim has been located by Exxon Corporation, a qualified corporation, whose address is c/o Exxon Minerals Company, U.S.A., P. O. Box 120, Denver, Colorado 80201, as follows:

The date of location is January 19, 1979.

The length and width of the claim in feet, and the distance in feet from the location monument to each end of the claim, the general course of the claim, and the locality of the claim with reference to a permanent monument whereby the claim can be identified and the section, township, and range in which the notice of location is posted are all shown on the appended and attached plat, which plat is by reference made a part hereof.

A MC 35827

EXXON CORPORATION, locator

By Felix Steele
Its agent
P.O. Box 120
DENVER, COLO. 80201

STATE OF NEW MEXICO)
COUNTY OF BERNALILLO) SS.

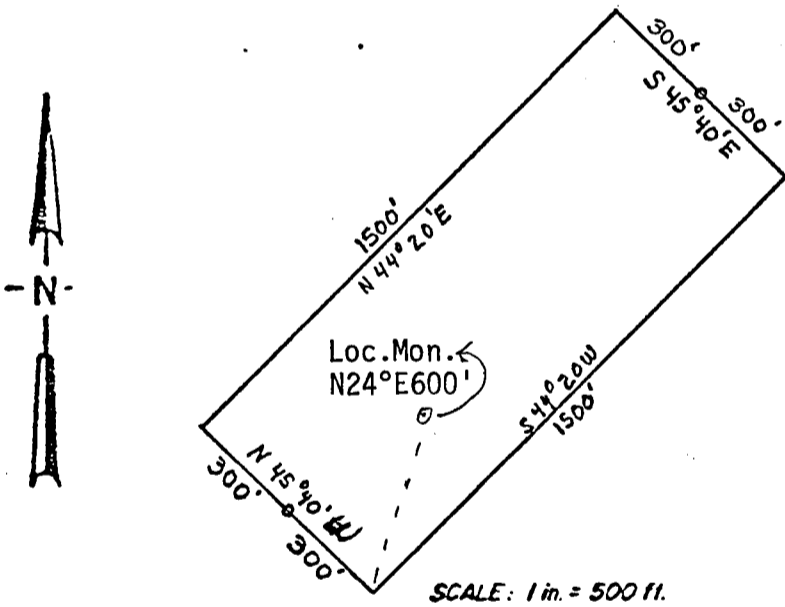
Subscribed, sworn to and acknowledged before me this 22 day of JANUARY, 1979, by FELIX STEELE as Agent for Exxon Corporation.

Claudia White
Notary Public

My commission expires: 10/3/81

PLAT OF THIS LODE CLAIM

(Bearings and distances are approximate, but will allow the claim to be found and identified on the ground.)



From the north^{most} ~~east~~ corner of this claim bear East, 2950 feet and South, 2220 feet to United States Location Monument No. 2652 in Section 2 Township 1 North, Range 14 East, (Gila & Salt River) P.M.

RECEIVED
B.L.M. AZ STATE OFFICE

MAR 12 1979

10:00 A.M.
PHOENIX, ARIZONA

This claim is located in the SE, SW (Quarter) Section(s) 21, 22, Township(s) 1N, Range(s) 14E, (~~NXXXXX~~), (Gila & Salt River) P.M., Gila County, Arizona.

All corners and location monuments used are 2" x 2" x 5' posts.

STATE OF ARIZONA)
COUNTY OF Gila) SS. 436729

I hereby certify that the within instrument was filed and recorded at the request of Exxon Minerals Company in Book or Docket 466, Page 199, and indexed in Mines. on Jan. 25, 1979 at 8:00 A. M.

WITNESS my hand and official seal the day and year aforesaid.

MARY V. DE PAOLI, INDEXED By Mary V. De Paoli
County Recorder Recorder

MICROFILMED
PAGE
COMPARED

MAP FILED IN A MC 35792

NOTICE IS HEREBY GIVEN that the Block 0a ^{Block} 2 (A) Lode Mining Claim has been located by Exxon Corporation, a qualified corporation, whose address is c/o Exxon Minerals Company, U.S.A., P. O. Box 120, Denver, Colorado 80201, as follows:

The date of location is January 20, 1979.

The length and width of the claim in feet, and the distance in feet from the location monument to each end of the claim, the general course of the claim, and the locality of the claim with reference to a permanent monument whereby the claim can be identified and the section, township, and range in which the notice of location is posted are all shown on the appended and attached plat, which plat is by reference made a part hereof.

A MC 35828

EXXON CORPORATION, locator

By Felix Steele
Its agent

STATE OF NEW MEXICO)
COUNTY OF BERNALILLO) SS.

P.O. BOX 120
DENVER, COLO. 80201

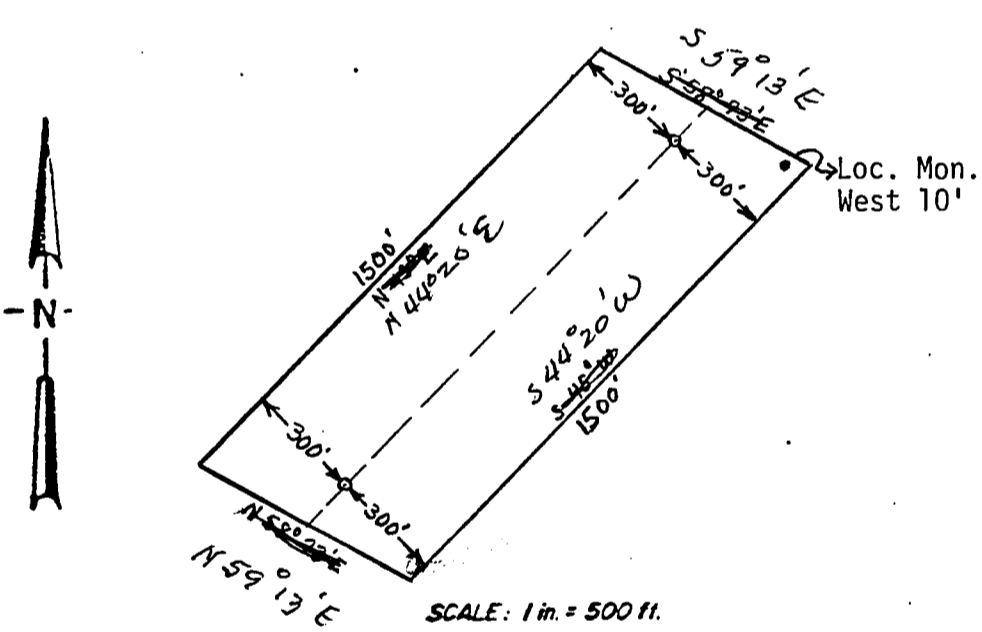
Subscribed, sworn to and acknowledged before me this 22 day of JANUARY, 1979, by FELIX STEELE as Agent for Exxon Corporation.

Claudia White
Notary Public

My commission expires: 10/3/81

PLAT OF THIS LODE CLAIM

(Bearings and distances are approximate, but will allow the claim to be found and identified on the ground.)



From the north^{most} corner of this claim bear East, 2900 feet and South, 1300 feet to United States Location Monument No. 2652 in Section 27 Township 1 North, Range 14 East, (Gila & Salt River) P.M.

RECEIVED
B.L.M. AZ STATE OFFICE
MAR 12 1979
10:00 A.M.
PHOENIX, ARIZONA

This claim is located in the SE, SW, NE (Quarter) Section(s) 21, 22, 28, Township(s) 1 N, Range(s) 14 E, (Navajo), (Gila & Salt River) P.M., Gila County, Arizona.

All corners and location monuments used are 2" x 2" x 5' posts.

STATE OF ARIZONA)
COUNTY OF GILA) SS. 436728

I hereby certify that the within instrument was filed and recorded at the request of Exxon Minerals Company in Book or Docket 466, Page 198, and indexed in Mines. on Jan. 25, 1979 at 8:00 A. M.

WITNESS my hand and official seal the day and year aforesaid.
MARY V. DE PAULI, County Recorder
By Mary V. De Paoli, Recorder

P5:A3
9/11/78

INDEXED
MICROFILMED
PAGED
COMPARED

MAP FILED IN A MC 35792

NOTICE IS HEREBY GIVEN that the Black Oak Lode Mining Claim has been located by Exxon Corporation, a qualified corporation, whose address is c/o Exxon Minerals Company, U.S.A., P. O. Box 120, Denver, Colorado 80201, as follows:

The date of location is January 20, 1979.

The length and width of the claim in feet, and the distance in feet from the location monument to each end of the claim, the general course of the claim, and the locality of the claim with reference to a permanent monument whereby the claim can be identified and the section, township, and range in which the notice of location is posted are all shown on the appended and attached plat, which plat is by reference made a part hereof.

A MC 35829

EXXON CORPORATION, locator

STATE OF New Mexico)
COUNTY OF BERNALILLO) SS.

By Felix Steele
Its agent
P.O. Box 120
DENVER, COLO. 80201

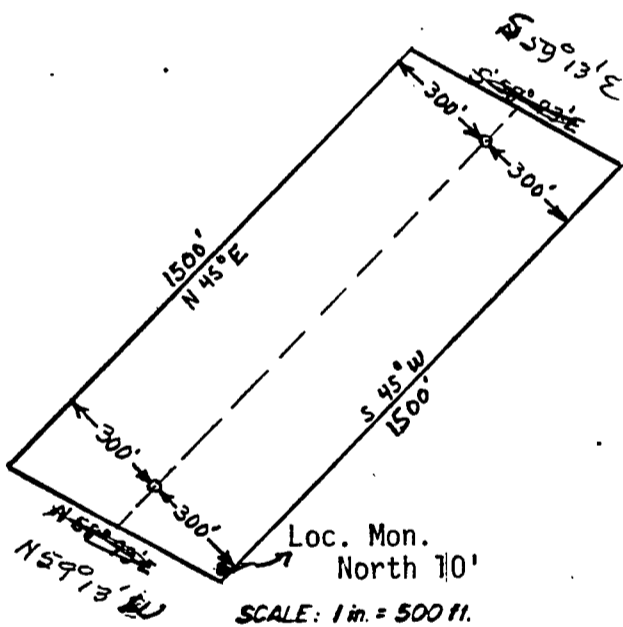
Subscribed, sworn to and acknowledged before me this 22 day of JANUARY, 1979, by FELIX STEELE as Agent for Exxon Corporation.

My commission expires: 10/3/81

Claudia White
Notary Public

PLAT OF THIS LODE CLAIM

(Bearings and distances are approximate, but will allow the claim to be found and identified on the ground.)



From the ^{most} northeast corner of this claim bear East, 1820 feet and South, 2420 feet to United States Location Monument No. 2652 in Section 27 Township 1 North, Range 14 East, (Gila & Salt River) P.M.

RECEIVED
B.L.M. AZ STATE OFFICE
MAR 12 1979
10:00 A.M.
PHOENIX, ARIZONA

This claim is located in the SW (Quarter) Section(s) 22, Township(s) 1 N, Range(s) 14 E, (Maxxax, (Gila & Salt River) P.M.), Gila County, Arizona.

All corners and location monuments used are 2" x 2" x 5' posts.

STATE OF ARIZONA)
COUNTY OF GILA) SS. 436727

I hereby certify that the within instrument was filed and recorded at the request of Exxon Minerals Company in Book or Docket 466, Page 197, and indexed in Mines. on Jan. 25, 1979 at 8:00 A. M.

WITNESS my hand and official seal the day and year aforesaid.

MARY V. DE PAOLI
County Recorder

By Mary V. De Paoli
Recorder

P5:A3
9/11/78

INDEXED
MICROFILMED
PAGED
COMPARED

MAP FILED IN A MC 35792



When recorded return to:

Capstone Pinto Valley Operations
PO Box 100
Miami, AZ 85539-0100



NOTICE OF MINING CLAIM


1. TYPE OF NOTICE: Location Amendment
2. TYPE OF CLAIM: Lode Placer
3. The name and address of the Locator is:
Name: **Capstone Pinto Valley Operations**
Address: **PO Box 100**
City/State/Zip: **Miami, AZ 85539-0100**
4. The name of the claim is: **Copper Bottom No.2A, AMC # 35830**
5. The date of original location: January 20, 1979
6. The general course of this claim is **southeast/northwest** and it is situated in **Gila County, Arizona.**
7. This claim is **1500** feet in length and **600** feet in width. This claim runs from the location monument on which this location notice is posted approximately **1490** feet in a(n) **northerly** direction to the north end center and **10** feet in a(n) **southerly** direction to the south end center.
8. This claim is marked by six monuments, one at each corner of the claim, and one at each end center of the claim.
9. The location monument on which this notice is posted is situated within Section **29**, Township **1 North**, Range **14 East**, Gila & Salt River Base and Meridian, **Miami** Mining District, Arizona. This claim encompasses portions of the following quarter section(s), Township(s) and Range(s): NE 1/4 of the SE 1/4 and SE 1/4 of the NE 1/4 of Section 29, Township 1 North, Range 14 East, Gila and Salt River Base and Meridian, Gila County, State of Arizona.
10. The northeasterly corner of this claim with reference to a natural object or permanent monument is: **9030 feet north** and **11542 feet east** of the **northwest** corner of **Section 6, Township 1 South, Range 14 East.**

RECEIVED
PLM AZ STATE OFFICE
2015 NOV 18 A 10:43
HOENIX, ARIZONA

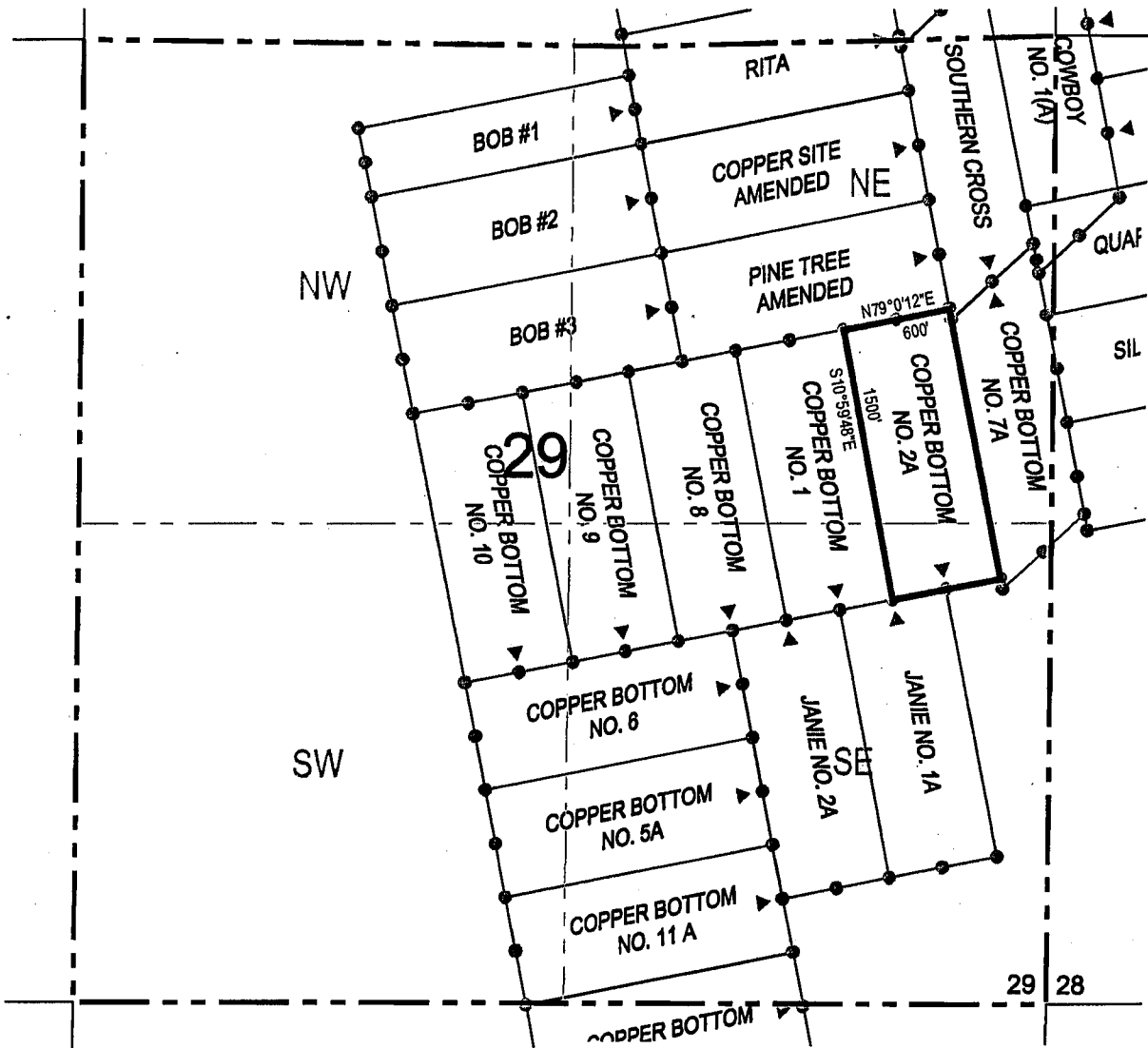
AMC 35830

DATED AND POSTED on the ground this 02 day of November, 2015.

LOCATOR(s): **Capstone Pinto Valley Operations - Agent (printed) T. Robert Breen**
PO Box 100
Miami, AZ 85539-0100

(signed) 

LODE CLAIM LOCATION MAP



AMC 358830

▲ Corner Posts

● Location Monuments

Scale: 1"=1000'



1. The above map depicts the **COPPER BOTTOM NO. 2 A** Lode Claim, which is located in the NE 1/4 of the SE 1/4 and SE 1/4 of the NE 1/4 of Section 29, Township 1 North, Range 14 East, Gila and Salt River Base and Meridian, Gila County, State of Arizona, Miami Mining District.
2. The type of corner and location monuments used are wood 2"x2"x48" posts and metal tags with location information written thereon.
3. The bearings and distances in degrees and feet between claim corners are as depicted on the above map.



NOTICE IS HEREBY GIVEN that the Copper Block File No. 2 (A) Lode Mining Claim has been located by Exxon Corporation, a qualified corporation, whose address is c/o Exxon Minerals Company, U.S.A., P. O. Box 120, Denver, Colorado 80201, as follows:

The date of location is January 20, 19 79.

The length and width of the claim in feet, and the distance in feet from the location monument to each end of the claim, the general course of the claim, and the locality of the claim with reference to a permanent monument whereby the claim can be identified and the section, township, and range in which the notice of location is posted are all shown on the appended and attached plat, which plat is by reference made a part hereof.

A MC 35830

EXXON CORPORATION, locator

STATE OF NEW MEXICO)
COUNTY OF BERNALILLO) SS.

By Felix Steele
Its agent
P.O. Box 120
DENVER, COV. 80201

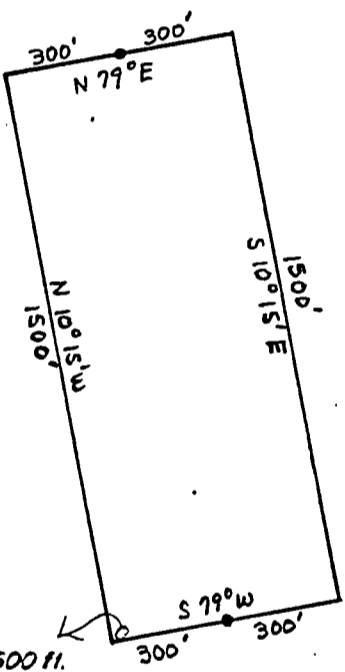
Subscribed, sworn to and acknowledged before me this 22 day of JANUARY, 19 79, by FELIX STEELE as Agent for Exxon Corporation.

Clarkin White
Notary Public

My commission expires: 10/3/81

PLAT OF THIS LODE CLAIM

(Bearings and distances are approximate, but will allow the claim to be found and identified on the ground.)



From the northeast corner of this claim bear East 8980 feet and North 1120 feet to United States Location Monument No. 2652 in Section 27 Township 1 North, Range 14 East, (Gila & Salt River) P.M.

RECEIVED
B.L.M. AZ STATE OFFICE
MAR 12 1979
10:00 A.M.
PHOENIX, ARIZONA

This claim is located in the NE & SE (Quarter) Section(s) 29, Township(s) 1N, Range(s) 14E, (~~N&S&E~~), (Gila & Salt River) P.M., Gila County, Arizona.

All corners and location monuments used are 2" x 2" x 5' posts.

STATE OF ARIZONA)
COUNTY OF Gila) SS. 436732

I hereby certify that the within instrument was filed and recorded at the request of Exxon Minerals Company in Book or Docket 466, Page 202, and indexed in Mines. on Jan. 25, 1979 at 8:00 A. M.

WITNESS my hand and official seal the day and year aforesaid.
MARY V. DE PAOLI, County Recorder By Mary V. De Paoli, Recorder

P5:A3
9/11/78

INDEXED
MICROFILMED
PAGED
COMPARED

MAP FILED IN A MC 35792

When recorded return to:

Capstone Pinto Valley Operations
PO Box 100
Miami, AZ 85539-0100



NOTICE OF MINING CLAIM

1. TYPE OF NOTICE: Location Amendment
2. TYPE OF CLAIM: Lode Placer
3. The name and address of the Locator is:
Name: **Capstone Pinto Valley Operations**
Address: **PO Box 100**
City/State/Zip: **Miami, AZ 85539-0100**
4. The name of the claim is: **Copper Bottom No.5A, AMC # 35831**
5. The date of original location: January 20, 1979
6. The general course of this claim is **southwest/northeast** and it is situated in **Gila** County, Arizona.
7. This claim is **1500** feet in length and **600** feet in width. This claim runs from the location monument on which this location notice is posted approximately **10** feet in a(n) **easterly** direction to the east end center and **1490** feet in a(n) **westerly** direction to the west end center.
8. This claim is marked by six monuments, one at each corner of the claim, and one at each end center of the claim.
9. The location monument on which this notice is posted is situated within Section **29**, Township **1 North**, Range **14 East**, Gila & Salt River Base and Meridian, **Miami** Mining District, Arizona. This claim encompasses portions of the following quarter section(s), Township(s) and Range(s): SW 1/4 and NW 1/4 of the SE 1/4, and SE 1/4 of the SW 1/4 of Section 29, Township 1 North, Range 14 East, Gila and Salt River Base and Meridian, Gila County, State of Arizona.
10. The northeasterly corner of this claim with reference to a natural object or permanent monument is: **6682 feet north** and **10470 feet east** of the **northwest** corner of **Section 6, Township 1 South, Range 14 East**.

RECEIVED
BLM AZ STATE OFFICE
2015 NOV 18 A 10:43
PHOENIX, ARIZONA

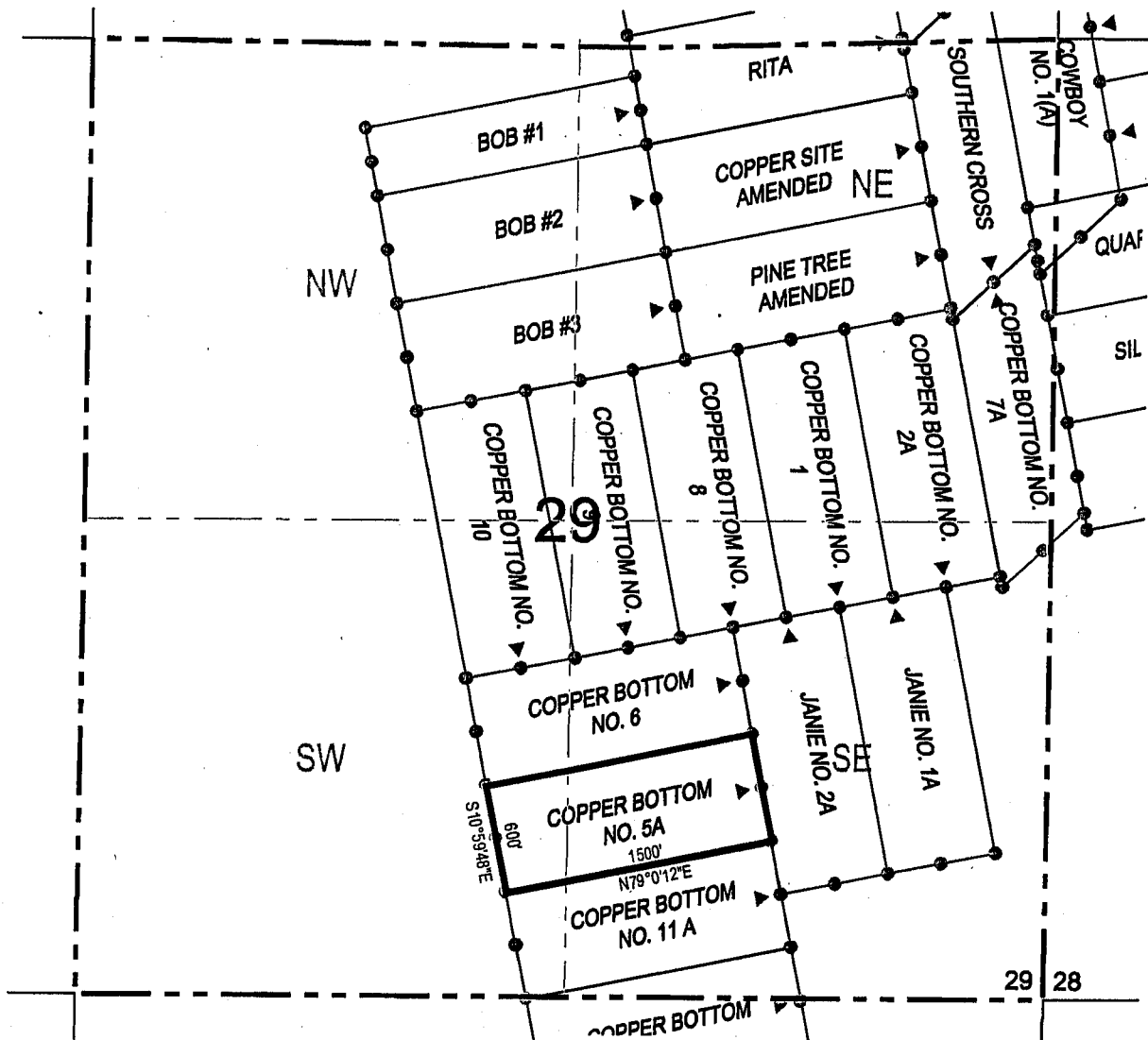
AMC 35831

DATED AND POSTED on the ground this 02 day of November, 2015.

LOCATOR(s): **Capstone Pinto Valley Operations** - Agent (printed) **T. Robert Breen**
PO Box 100
Miami, AZ 85539-0100

(signed)

LODE CLAIM LOCATION MAP



MNC 35831

▲ Corner Posts

● Location Monuments

Scale: 1"=1000'



1. The above map depicts the **COPPER BOTTOM NO. 5 A** Lode Claim, which is located in the SW 1/4 and NW 1/4 of the SE 1/4, and SE 1/4 of the SW 1/4 of Section 29, Township 1 North, Range 14 East, Gila and Salt River Base and Meridian, Gila County, State of Arizona, Miami Mining District.
2. The type of corner and location monuments used are wood 2"x2"x48" posts and metal tags with location information written thereon.
3. The bearings and distances in degrees and feet between claim corners are as depicted on the above map.



NOTICE IS HEREBY GIVEN that the Copper Bo 111 No 5 (A) Lode Mining Claim has been located by Exxon Corporation, a qualified corporation, whose address is c/o Exxon Minerals Company, U.S.A., P. O. Box 120, Denver, Colorado 80201, as follows:

The date of location is January 20, 1979.

The length and width of the claim in feet, and the distance in feet from the location monument to each end of the claim, the general course of the claim, and the locality of the claim with reference to a permanent monument whereby the claim can be identified and the section, township, and range in which the notice of location is posted are all shown on the appended and attached plat, which plat is by reference made a part hereof.

A MC 35831

EXXON CORPORATION, locator

By Felix Steele
Its agent

STATE OF NEW MEXICO)
COUNTY OF BERNALILLO) SS.

P.O. Box 120
DENVER, COLO. 80201

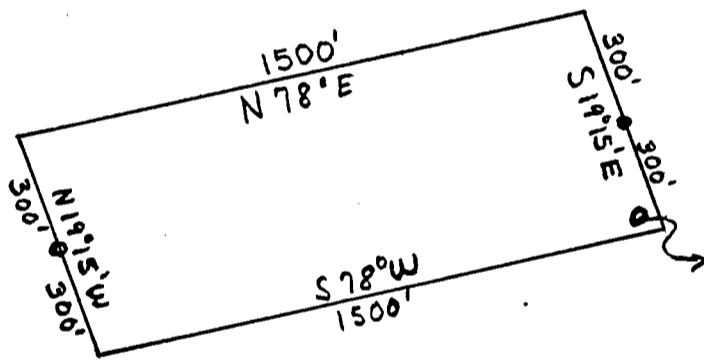
Subscribed, sworn to and acknowledged before me this 22 day of JANUARY, 19 79, by FELIX STEELE as Agent for Exxon Corporation.

Candice White
Notary Public

My commission expires: 10/3/81

PLAT OF THIS LODE CLAIM

(Bearings and distances are approximate, but will allow the claim to be found and identified on the ground.)



From the northeast corner of this claim bear East, 9620 feet and North, 3550 feet to United States Location Monument No. 2652 in Section 27 Township 1 North, Range 14 East, (Gila & Salt River) P.M.

RECEIVED
B.L.M. AZ STATE OFFICE
Loc. Mon. N 45° W 10'

MAR 12 1979

10:00 A.M.
PHOENIX, ARIZONA

SCALE: 1 in. = 500 ft.

This claim is located in the SE (Quarter) Section(s) 29, Township(s) 1 N, Range(s) 14 E, (Gila & Salt River) P.M., Gila County, Arizona.

All corners and location monuments used are 2" x 2" x 5' posts.

STATE OF ARIZONA)
COUNTY OF GILA) SS.

436745

I hereby certify that the within instrument was filed and recorded at the request of Exxon Minerals Company in Book or Docket 466, Page 215, and indexed in Mines. on Jan. 25, 1979 at 8:00 A. M.

WITNESS my hand and official seal the day and year aforesaid.

MARY V. DE PAOLI,
County Recorder

By Mary V. De Paoli,
Recorder

P5:A3
9/11/78

INDEXED
MICROFILMED
PAGE
COMPARED

MAP FILED IN A MC 35792



When recorded return to:

Capstone Pinto Valley Operations
PO Box 100
Miami, AZ 85539-0100



NOTICE OF MINING CLAIM

1. TYPE OF NOTICE: Location Amendment
2. TYPE OF CLAIM: Lode Placer
3. The name and address of the Locator is:
Name: **Capstone Pinto Valley Operations**
Address: **PO Box 100**
City/State/Zip: **Miami, AZ 85539-0100**
4. The name of the claim is: **Copper Bottom No.7A, AMC # 35832**
5. The date of original location: January 20, 1979
6. The general course of this claim is **northwest/southeast** and it is situated in **Gila** County, Arizona.
7. This claim is **1500** feet in length and **600** feet in width. This claim runs from the location monument on which this location notice is posted approximately **10** feet in a(n) **northerly** direction to the north end center and **1490** feet in a(n) **southerly** direction to the south end center.
8. This claim is marked by six monuments, one at each corner of the claim, and one at each end center of the claim.
9. The location monument on which this notice is posted is situated within Section **29**, Township **1 North**, Range **14 East**, Gila & Salt River Base and Meridian, **Miami** Mining District, Arizona. This claim encompasses portions of the following quarter section(s), Township(s) and Range(s): SE 1/4 and NE 1/4 of the NE 1/4, and NE 1/4 of the SE 1/4 of Section 29, and NW 1/4 of the SW 1/4 and SW 1/4 of the NW 1/4 of Section 28, Township 1 North, Range 14 East, Gila and Salt River Base and Meridian, Gila County, State of Arizona.
10. The northeasterly corner of this claim with reference to a natural object or permanent monument is: **9381 feet north** and **11993 feet east** of the **northwest** corner of **Section 6, Township 1 South, Range 14 East**.

RECEIVED
BLM AZ STATE OFFICE
2015 NOV 18 A 10:43
PHOENIX, ARIZONA

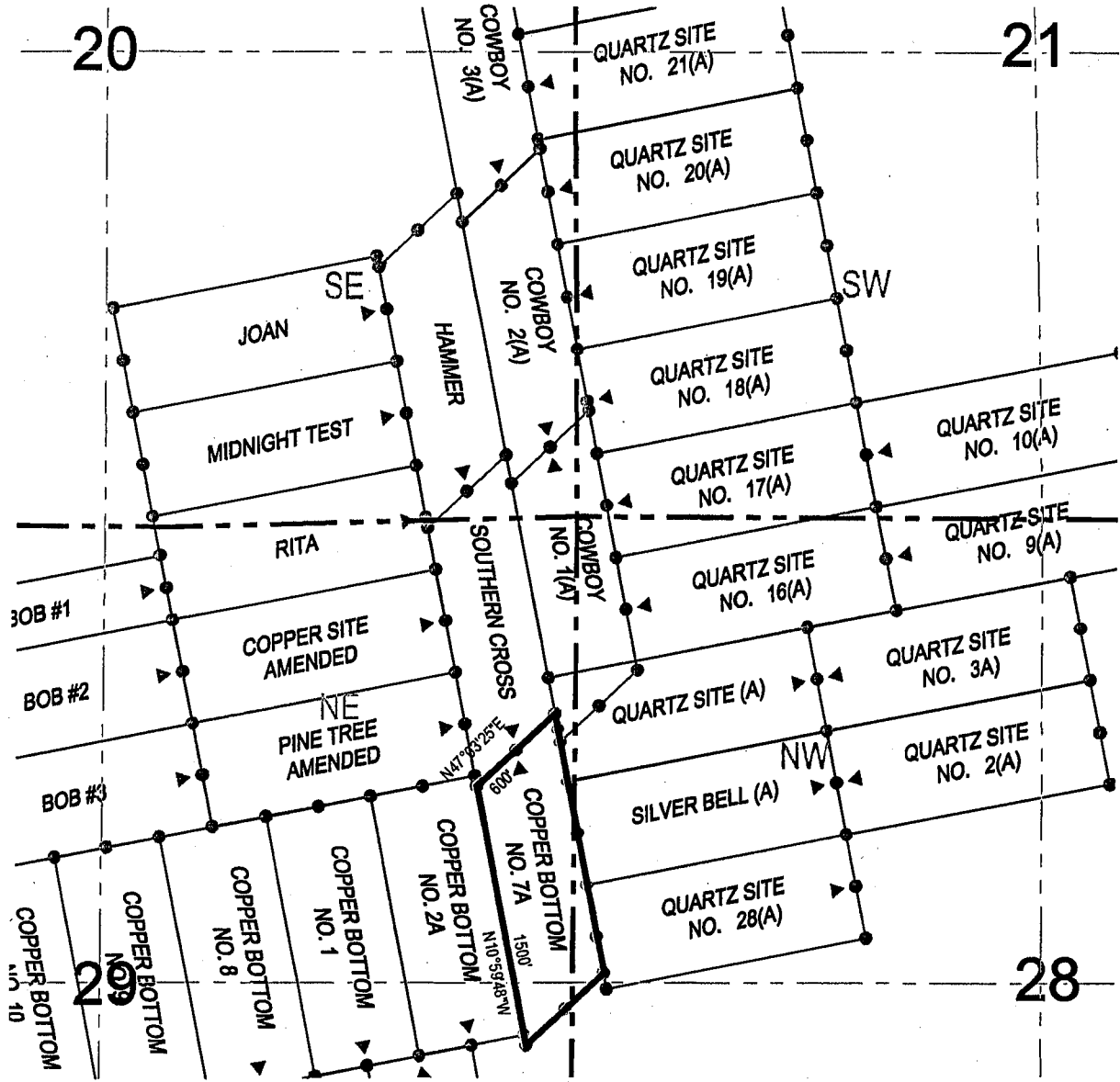
Amc 35832

DATED AND POSTED on the ground this 03 day of November, 2015.

LOCATOR(s): **Capstone Pinto Valley Operations** - Agent (printed) **T. Robert Breen**
PO Box 100
Miami, AZ 85539-0100

(signed)

LODE CLAIM LOCATION MAP



Ann c 35832

▲ Corner Posts

● Location Monuments

Scale: 1"=1000'



1. The above map depicts the **COPPER BOTTOM NO. 7A** Lode Claim, which is located in the SE 1/4 and NE 1/4 of the NE 1/4, and NE 1/4 of the SE 1/4 of Section 29, and NW 1/4 of the SW 1/4 and SW 1/4 of the NW 1/4 of Section 28, Township 1 North, Range 14 East, Gila and Salt River Base and Meridian, Gila County, State of Arizona, Miami Mining District.
2. The type of corner and location monuments used are wood 2"x2"x48" posts and metal tags with location information written thereon.
3. The bearings and distances in degrees and feet between claim corners are as depicted on the above map.



NOTICE IS HEREBY GIVEN that the Copper Claim No. 7 (A) Lode Mining Claim has been located by Exxon Minerals Company, a qualified corporation, whose address is c/o Exxon Minerals Company, U.S.A., P. O. Box 120, Denver, Colorado 80201, as follows:

The date of location is January 20, 1979.

The length and width of the claim in feet, and the distance in feet from the location monument to each end of the claim, the general course of the claim, and the locality of the claim with reference to a permanent monument whereby the claim can be identified and the section, township, and range in which the notice of location is posted are all shown on the appended and attached plat, which plat is by reference made a part hereof.

A MC 35832

EXXON CORPORATION, locator

By Felix Steele
Its agent

STATE OF New Mexico)
COUNTY OF BERNALILLO) SS.

P.O. Box 120
DENVER, COLO. 80201

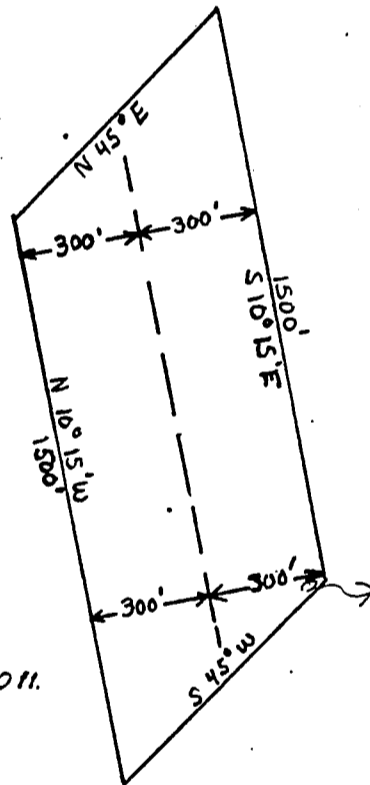
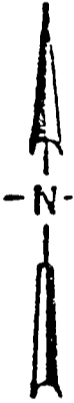
Subscribed, sworn to and acknowledged before me this 22 day of JANUARY, 1979, by FELIX STEELE as Agent for Exxon Corporation.

Claudia White
Notary Public

My commission expires: 10/3/81

PLAT OF THIS LODE CLAIM

(Bearings and distances are approximate, but will allow the claim to be found and identified on the ground.)



From the northeast corner of this claim bear East 8400 feet and North 700 feet to United States Location

Monument No. 2652 in Section 27 Township 1 North, Range 14 East, (Gila & Salt River) P.M.

RECEIVED
B.L.M. AZ STATE OFFICE

MAR 12 1979

10:00 A.M.
PHOENIX, ARIZONA

This claim is located in the NE, SW (Quarter) Section(s) 29, 28, Township(s) 1N, Range(s) 14E, (~~N&W&S~~), (Gila & Salt River) P.M., Gila County, Arizona.

All corners and location monuments used are 2" x 2" x 5' posts.

\$3.00
8:00
M
STATE OF ARIZONA)
COUNTY OF Gila) SS. 436731

I hereby certify that the within instrument was filed and recorded at the request of Exxon Minerals Company in Book or Docket 466, Page 201, and indexed in Mines. on Jan. 25, 1979 at 8:00 A. M.

WITNESS my hand and official seal the day and year aforesaid.


MARY V. DE PAOLI,
County Recorder

By Mary V. De Paoli,
Recorder

P5:A3
9/11/78

INDEXED
MICROFILMED
PAGED
COMPARED

MAP FILED IN A MC 35792



When recorded return to:

Capstone Pinto Valley Operations
PO Box 100
Miami, AZ 85539-0100



NOTICE OF MINING CLAIM

1. TYPE OF NOTICE: Location Amendment
2. TYPE OF CLAIM: Lode Placer
3. The name and address of the Locator is:
Name: **Capstone Pinto Valley Operations**
Address: **PO Box 100**
City/State/Zip: **Miami, AZ 85539-0100**
4. The name of the claim is: **Copper Bottom No.11A, AMC # 35833**
5. The date of original location: January 20, 1979
6. The general course of this claim is **southwest/northeast** and it is situated in **Gila** County, Arizona.
7. This claim is **1500** feet in length and **600** feet in width. This claim runs from the location monument on which this location notice is posted approximately **10** feet in a(n) **easterly** direction to the east end center and **1490** feet in a(n) **westerly** direction to the west end center.
8. This claim is marked by six monuments, one at each corner of the claim, and one at each end center of the claim.
9. The location monument on which this notice is posted is situated within Section **29**, Township **1 North**, Range **14 East**, Gila & Salt River Base and Meridian, **Miami** Mining District, Arizona. This claim encompasses portions of the following quarter section(s), Township(s) and Range(s): SW 1/4 of the SE 1/4 and SE 1/4 of the SW 1/4 of Section 29, Township 1 North, Range 14 East, Gila and Salt River Base and Meridian, Gila County, State of Arizona.
10. The northeasterly corner of this claim with reference to a natural object or permanent monument is: **6093 feet north** and **10584 feet east** of the **northwest** corner of **Section 6, Township 1 South, Range 14 East**.

RECEIVED
BLM AZ STATE OFFICE
2015 NOV 18 A 10:43
PHOENIX, ARIZONA

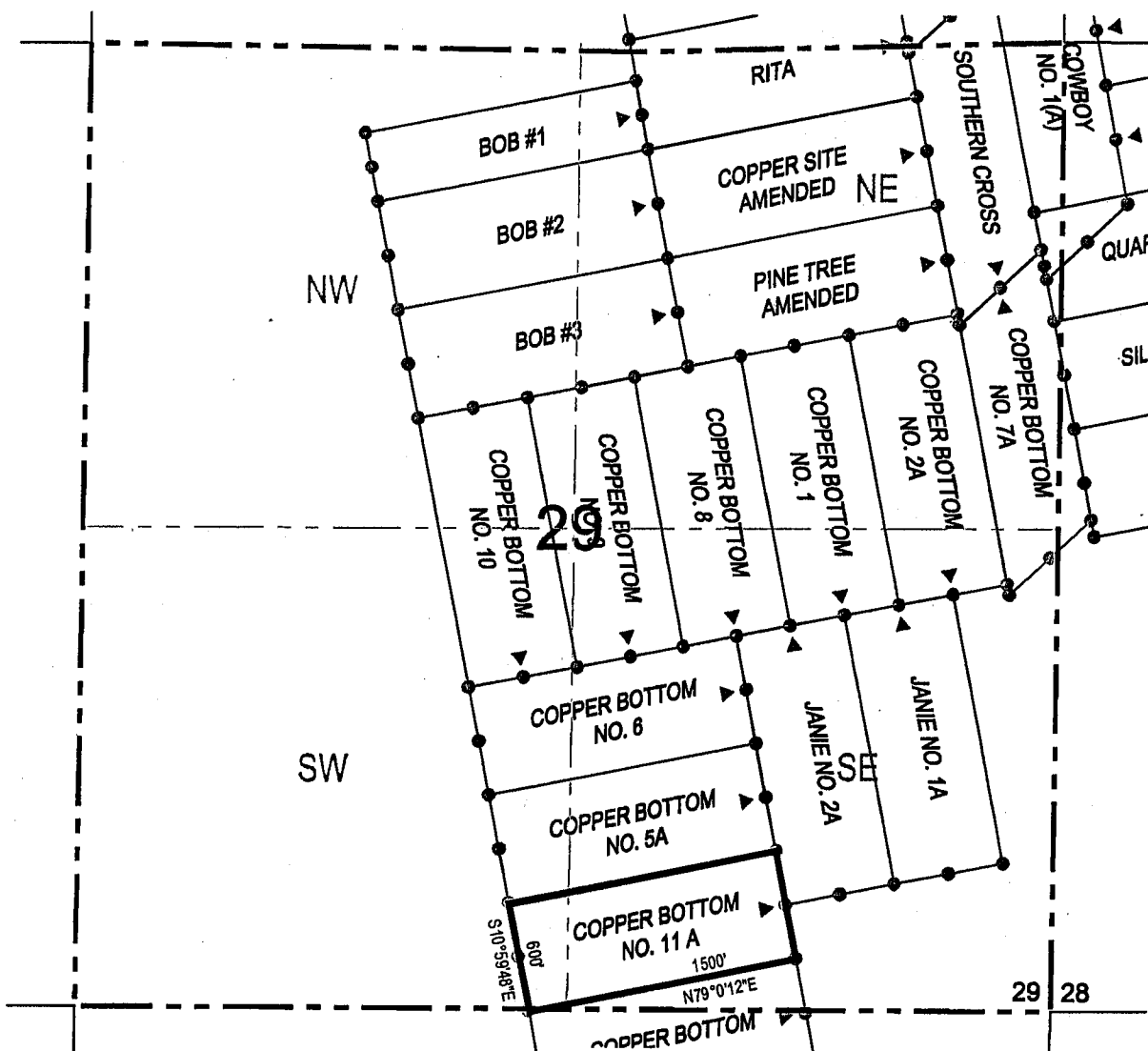
AMC 35833

DATED AND POSTED on the ground this 02 day of November, 2015.

LOCATOR(s): **Capstone Pinto Valley Operations** - Agent (printed) **T. Robert Breen**
PO Box 100
Miami, AZ 85539-0100

(signed)

LODE CLAIM LOCATION MAP



AM 35833

▲ Corner Posts

● Location Monuments

Scale: 1"=1000'



1. The above map depicts the **COPPER BOTTOM NO. 11 A** Lode Claim, which is located in the SW 1/4 of the SE 1/4 and SE 1/4 of the SW 1/4 of Section 29, Township 1 North, Range 14 East, Gila and Salt River Base and Meridian, Gila County, State of Arizona, Miami Mining District.
2. The type of corner and location monuments used are wood 2"x2"x48" posts and metal tags with location information written thereon.
3. The bearings and distances in degrees and feet between claim corners are as depicted on the above map.



NOTICE IS HEREBY GIVEN that the Conner Bott No. 77 (A) Lode Mining Claim has been located by Exxon Corporation, a qualified corporation, whose address is c/o Exxon Minerals Company, U.S.A., P. O. Box 120, Denver, Colorado 80201, as follows:

The date of location is January 20, 1979.

The length and width of the claim in feet, and the distance in feet from the location monument to each end of the claim, the general course of the claim, and the locality of the claim with reference to a permanent monument whereby the claim can be identified and the section, township, and range in which the notice of location is posted are all shown on the appended and attached plat, which plat is by reference made a part hereof.

A MC 35833

EXXON CORPORATION, locator

By Felix Steele
Its agent

STATE OF NEW MEXICO)
COUNTY OF BERNALILLO) SS.

P.O. Box 120
DENVER, COLO. 80201

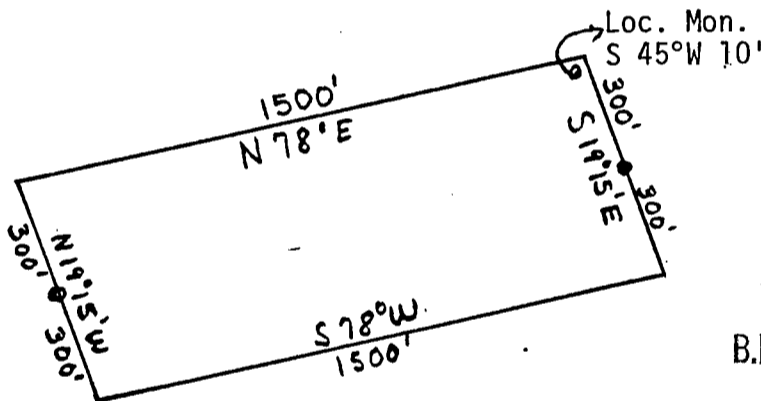
Subscribed, sworn to and acknowledged before me this 22 day of JANUARY, 1979, by FELIX STEELE as Agent for Exxon Corporation.

Claudia White
Notary Public

My commission expires: 10/3/81

PLAT OF THIS LODE CLAIM

(Bearings and distances are approximate, but will allow the claim to be found and identified on the ground.)



SCALE: 1 in. = 500 ft.

From the northeast corner of this claim bear East, 9400 feet and North, 4150 feet to United States Location

Monument No. 2652 in Section 27 Township 1 North, Range 14 East, (Gila & Salt River) P.M.

RECEIVED
B.L.M. AZ STATE OFFICE

MAR 12 1979

10:00 A.M.
PHOENIX, ARIZONA

This claim is located in the SE, NE (Quarter) Section(s) 29, 32, Township(s) 1 N, Range(s) 14 E, (Gila & Salt River) P.M., Gila County, Arizona.

All corners and location monuments used are 2" x 2" x 5' posts.

8:00
M
STATE OF ARIZONA)
COUNTY OF GILA) SS. 436746

I hereby certify that the within instrument was filed and recorded at the request of Exxon Minerals Company in Book or Docket 466, Page 216, and indexed in Mines on Jan. 25, 1979 at 8:00 A. M.


WITNESS my hand and official seal the day and year aforesaid.

MARY V. DE PAOLI, County Recorder By Mary V. De Paoli, Recorder

P5:A3
9/11/78

INDEXED
MICROFILMED
PAGED
COMPARED

MAP FILED IN A MC 35792



When recorded return to:

Capstone Pinto Valley Operations
PO Box 100
Miami, AZ 85539-0100




NOTICE OF MINING CLAIM

1. TYPE OF NOTICE: Location Amendment
2. TYPE OF CLAIM: Lode Placer
3. The name and address of the Locator is:
Name: **Capstone Pinto Valley Operations**
Address: **PO Box 100**
City/State/Zip: **Miami, AZ 85539-0100**
4. The name of the claim is: **Copper Bottom No.12A, AMC # 35834**
5. The date of original location: January 20, 1979
6. The general course of this claim is **southwest/northeast** and it is situated in **Gila** County, Arizona.
7. This claim is **1500** feet in length and **600** feet in width. This claim runs from the location monument on which this location notice is posted approximately **10** feet in a(n) **easterly** direction to the east end center and **1490** feet in a(n) **westerly** direction to the west end center.
8. This claim is marked by six monuments, one at each corner of the claim, and one at each end center of the claim.
9. The location monument on which this notice is posted is situated within Section **32**, Township **1 North**, Range **14 East**, Gila & Salt River Base and Meridian, **Miami** Mining District, Arizona. This claim encompasses portions of the following quarter section(s), Township(s) and Range(s): NW 1/4 and NE 1/4 of the NE 1/4, and NE 1/4 of the NW 1/4 of Section 32, and SW 1/4 of the SE 1/4 and SE 1/4 of the SW 1/4 of Section 29, Township 1 North, Range 14 East, Gila and Salt River Base and Meridian, Gila County, State of Arizona.
10. The northeasterly corner of this claim with reference to a natural object or permanent monument is: **5504 feet north** and **10699 feet east** of the **northwest** corner of **Section 6, Township 1 South, Range 14 East**.

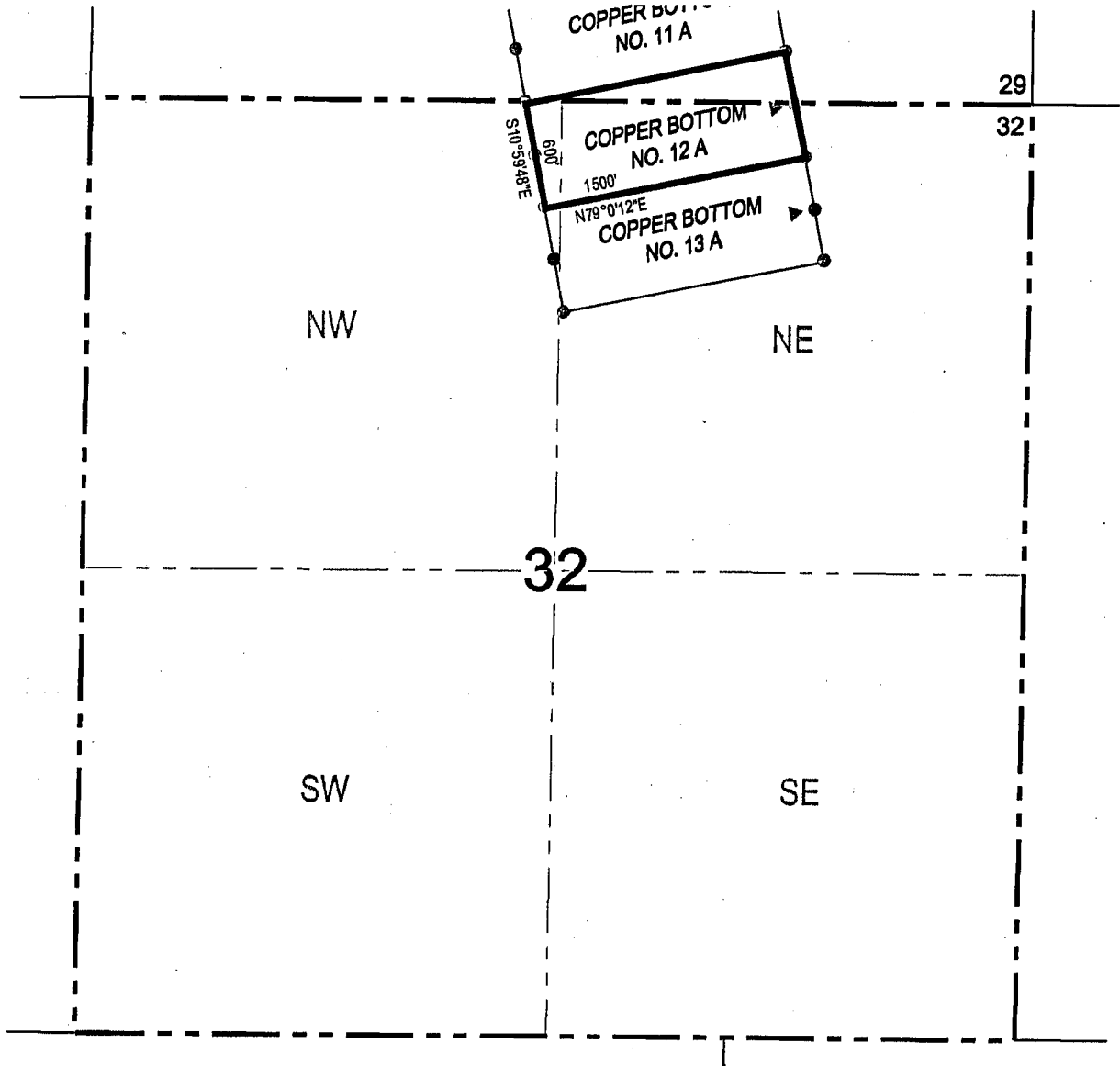
RECEIVED
PLM AZ STATE OFFICE
2015 NOV 18 A 10:43
PHOENIX, ARIZONA

AMC 35834

DATED AND POSTED on the ground this 02 day of November, 2015.

LOCATOR(s): **Capstone Pinto Valley Operations** - Agent (printed) **T. Robert Breen**
PO Box 100
Miami, AZ 85539-0100
(signed) 

LODE CLAIM LOCATION MAP



Amc 35834

▲ Corner Posts

● Location Monuments

Scale: 1"=1000'



1. The above map depicts the **COPPER BOTTOM NO. 12 A** Lode Claim, which is located in the NW 1/4 and NE 1/4 of the NE 1/4, and NE 1/4 of the NW 1/4 of Section 32, and SW 1/4 of the SE 1/4 and SE 1/4 of the SW 1/4 of Section 29, Township 1 North, Range 14 East, Gila and Salt River Base and Meridian, Gila County, State of Arizona, Miami Mining District.
2. The type of corner and location monuments used are wood 2"x2"x48" posts and metal tags with location information written thereon.
3. The bearings and distances in degrees and feet between claim corners are as depicted on the above map.



NOTICE IS HEREBY GIVEN that the Copper Bottom No. 12 (A) Lode Mining Claim has been located by Exxon Corporation, a qualified corporation, whose address is c/o Exxon Minerals Company, U.S.A., P. O. Box 120, Denver, Colorado 80201, as follows:

The date of location is January 20, 1979.

The length and width of the claim in feet, and the distance in feet from the location monument to each end of the claim, the general course of the claim, and the locality of the claim with reference to a permanent monument whereby the claim can be identified and the section, township, and range in which the notice of location is posted are all shown on the appended and attached plat, which plat is by reference made a part hereof.

A MC 35834

EXXON CORPORATION, locator

By Felix Steele
Its agent

STATE OF NEW MEXICO)
COUNTY OF BERNALILLO) SS.

P.O. Box 120
DENVER, COLO. 80201

Subscribed, sworn to and acknowledged before me this 22 day of JANUARY, 19 79, by FELIX STEELE as Agent for Exxon Corporation.

Clara J. White
Notary Public

My commission expires: 10/3/81

PLAT OF THIS LODE CLAIM

(Bearings and distances are approximate, but will allow the claim to be found and identified on the ground.)

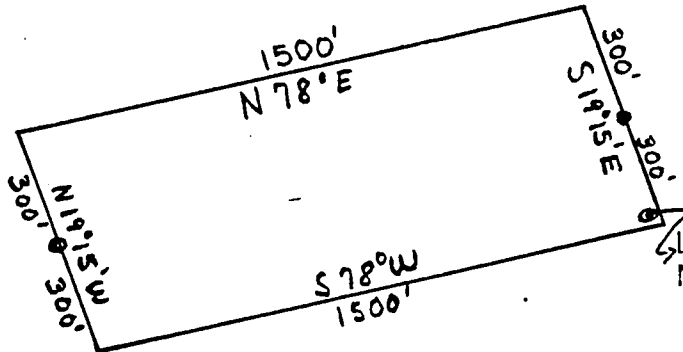
From the northeast corner of this claim bear East, 9200 feet and North, 4700 feet to United States Location

Monument No. 2652 in Section 27 Township 1 North, Range 14 East, (Gila & Salt River) P.M.

RECEIVED
Loc. Mon. B.L.M. AZ STATE OFFICE
N 45° W 10'

MAR 12 1979

10:00 A.M.
PHOENIX, ARIZONA



SCALE: 1 in. = 500 ft.

This claim is located in the SE, NE (Quarter) Section(s) 29, 32, Township(s) 1 N, Range(s) 14 E, (Gila & Salt River) P.M., Gila County, Arizona.

All corners and location monuments used are 2" x 2" x 5' posts.

\$3.00
8:00
M

STATE OF ARIZONA)
COUNTY OF Gila) SS. 436747

I hereby certify that the within instrument was filed and recorded at the request of Exxon Minerals Company in Book or Docket 466, Page 217, and indexed in Mines. on Jan. 25, 1979 at 8:00 A. M.

WITNESS my hand and official seal the day and year aforesaid.

MARY V. DE PAOLI
County Recorder

By Mary V. De Paoli
Recorder

INDEXED

P5:A3
9/11/78

PAGED

MAP FILED IN A MC 35792

When recorded return to:

Capstone Pinto Valley Operations
PO Box 100
Miami, AZ 85539-0100



NOTICE OF MINING CLAIM


1. TYPE OF NOTICE: Location Amendment
2. TYPE OF CLAIM: Lode Placer
3. The name and address of the Locator is:
Name: **Capstone Pinto Valley Operations**
Address: **PO Box 100**
City/State/Zip: **Miami, AZ 85539-0100**
4. The name of the claim is: **Copper Bottom No.13A, AMC # 35835**
5. The date of original location: January 20, 1979
6. The general course of this claim is **southwest/northeast** and it is situated in **Gila** County, Arizona.
7. This claim is **1500** feet in length and **600** feet in width. This claim runs from the location monument on which this location notice is posted approximately **10** feet in a(n) **easterly** direction to the east end center and **1490** feet in a(n) **westerly** direction to the west end center.
8. This claim is marked by six monuments, one at each corner of the claim, and one at each end center of the claim.
9. The location monument on which this notice is posted is situated within Section **32**, Township **1 North**, Range **14 East**, Gila & Salt River Base and Meridian, **Miami** Mining District, Arizona. This claim encompasses portions of the following quarter section(s), Township(s) and Range(s): NE 1/4 and NW 1/4 of the NE 1/4, and NE 1/4 of the NW 1/4 of Section 32, Township 1 North, Range 14 East, Gila and Salt River Base and Meridian, Gila County, State of Arizona.
10. The northeasterly corner of this claim with reference to a natural object or permanent monument is: **4915 feet north** and **10813 feet east** of the **northwest** corner of **Section 6, Township 1 South, Range 14 East**.

RECEIVED
CLM AZ STATE OFFICE
2015 NOV 18 A 10:43
PHOENIX, ARIZONA

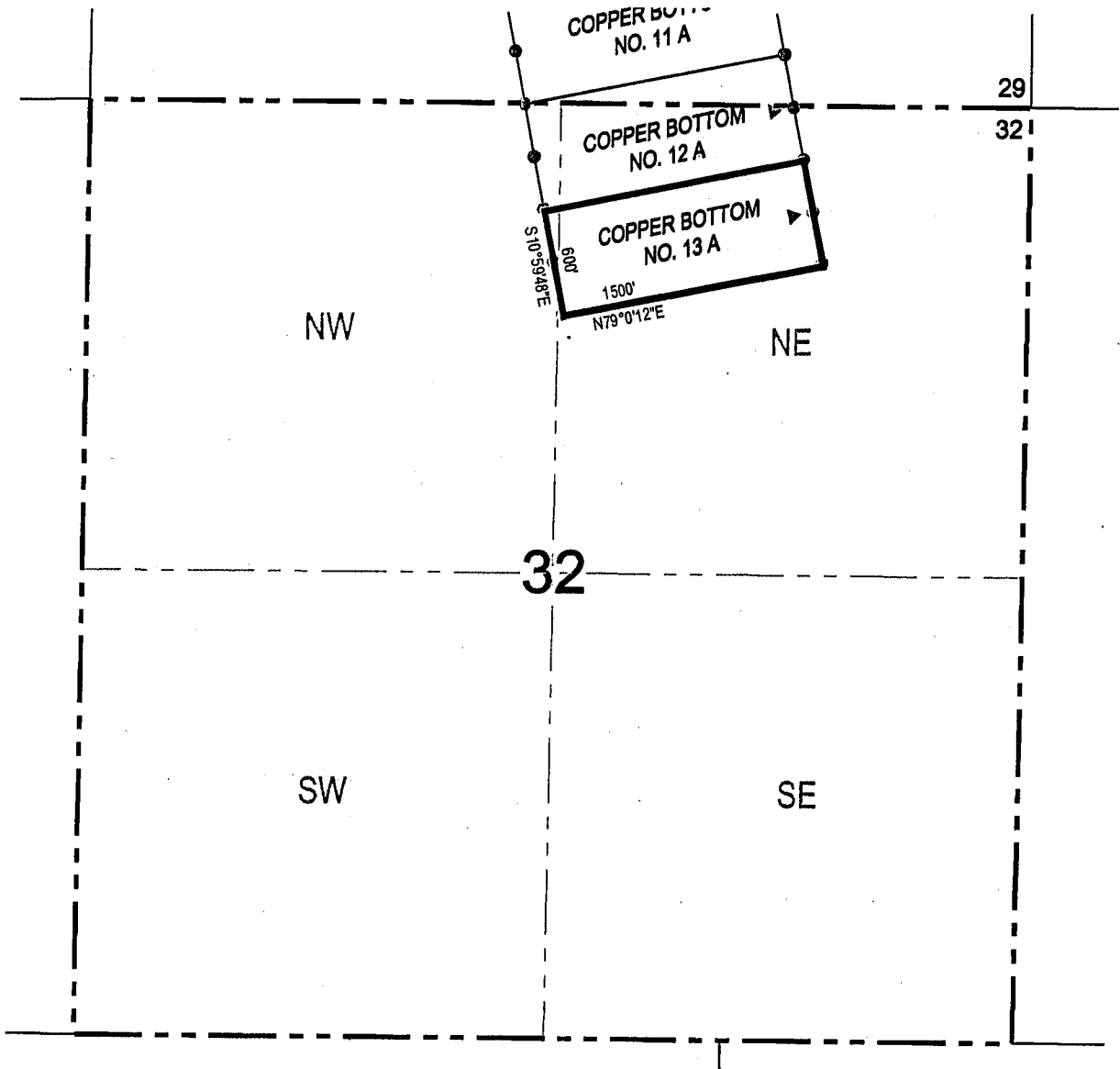
Amc 35835

DATED AND POSTED on the ground this 02 day of November, 2015.

LOCATOR(s): **Capstone Pinto Valley Operations** - Agent (printed) **T. Robert Breen**
PO Box 100
Miami, AZ 85539-0100

(signed) 

LODE CLAIM LOCATION MAP



AMC 35835

▲ Corner Posts

● Location Monuments

Scale: 1"=1000'



1. The above map depicts the **COPPER BOTTOM NO. 13 A** Lode Claim, which is located in the NE 1/4 and NW 1/4 of the NE 1/4, and NE 1/4 of the NW 1/4 of Section 32, Township 1 North, Range 14 East, Gila and Salt River Base and Meridian, Gila County, State of Arizona, Miami Mining District.
2. The type of corner and location monuments used are wood 2"x2"x48" posts and metal tags with location information written thereon.
3. The bearings and distances in degrees and feet between claim corners are as depicted on the above map.



NOTICE IS HEREBY GIVEN that the Copper Bottom No. 13 (A) Lode Mining Claim has been located by Exxon Corporation, a qualified corporation, whose address is c/o Exxon Minerals Company, U.S.A., P. O. Box 120, Denver, Colorado 80201, as follows:

The date of location is January 20, 1979.

The length and width of the claim in feet, and the distance in feet from the location monument to each end of the claim, the general course of the claim, and the locality of the claim with reference to a permanent monument whereby the claim can be identified and the section, township, and range in which the notice of location is posted are all shown on the appended and attached plat, which plat is by reference made a part hereof.

A MC 35835

EXXON CORPORATION, locator

By Felix Steels
Its agent

STATE OF NEW MEXICO)
COUNTY OF BERNALILLO) SS.

P.O. Box 120
DENVER, COLO. 80201

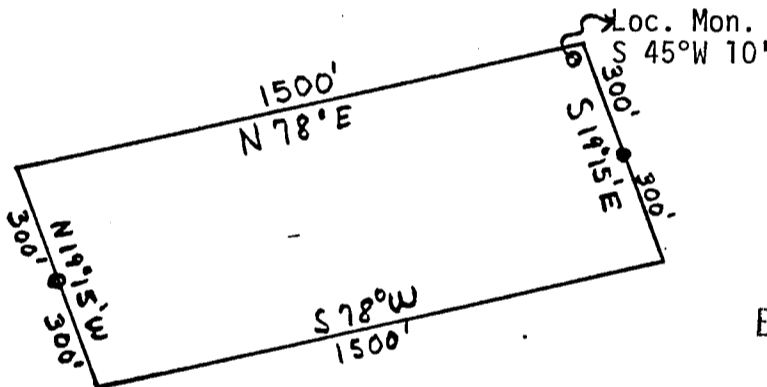
Subscribed, sworn to and acknowledged before me this 22 day of JANUARY, 1979, by FELIX STEELS as Agent for Exxon Corporation.

Claudia J. White
Notary Public

My commission expires: 10/3/81

PLAT OF THIS LODE CLAIM

(Bearings and distances are approximate, but will allow the claim to be found and identified on the ground.)



From the northeast corner of this claim bear East, 9050 feet and North, 5300 feet to United States Location

Monument No. 2652 in Section 27 Township 1 North, Range 14 East, (Gila & Salt River) P.M.

RECEIVED
B.L.M. AZ STATE OFFICE

MAR 12 1979

10:00 A.M.
PHOENIX, ARIZONA

SCALE: 1 in. = 500 ft.

This claim is located in the NE (Quarter) Section(s) 32, Township(s) 1 N, Range(s) 14 E, (Gila & Salt River) P.M., Gila County, Arizona.

All corners and location monuments used are 2" x 2" x 5' posts.

STATE OF ARIZONA)
COUNTY OF GILA) SS. **436748**

I hereby certify that the within instrument was filed and recorded at the request of Exxon Minerals Company in Book or Docket 466, Page 218, and indexed in Mines. on Jan. 25, 1979 at 8:00 A. M.

WITNESS my hand and official seal the day and year aforesaid.

MARY V. DE PAOLI
County Recorder

By Mary V. De Paoli
Recorder

P5:A3
9/11/78

INDEXED
MICROFILMED
PAGE
COMPARED

MAP FILED IN A MC 35792

A

M
C

3
5

8

3

6

DEAD

NOTICE IS HEREBY GIVEN that the Pinto Copper Fraction (A) Lode Mining Claim has been located by Exxon Corporation, a qualified corporation, whose address is c/o Exxon Minerals Company, U.S.A., P. O. Box 120, Denver, Colorado 80201, as follows:

The date of location is January 19, 1979.

The length and width of the claim in feet, and the distance in feet from the location monument to each end of the claim, the general course of the claim, and the locality of the claim with reference to a permanent monument whereby the claim can be identified and the section, township, and range in which the notice of location is posted are all shown on the appended and attached plat, which plat is by reference made a part hereof.

A MC 35837

EXXON CORPORATION, locator

By Felix Steels
Its agent

STATE OF NEW MEXICO)
COUNTY OF BERNALILLO) SS.

P.O. Box 120
DENVER, COLO. 80201

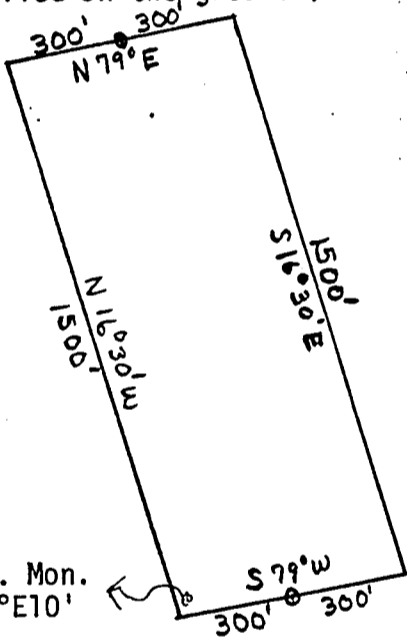
Subscribed, sworn to and acknowledged before me this 22 day of JANUARY, 1979, by FELIX STEELS as Agent for Exxon Corporation.

Claudia J. White
Notary Public

My commission expires: 10/3/81

PLAT OF THIS LODE CLAIM

(Bearings and distances are approximate, but will allow the claim to be found and identified on the ground.)



From the northeast corner of this claim bear East 4100 feet and North 800 feet to United States Location

Monument No. 2652 in Section 27 Township 1 North, Range 14 East, (Gila & Salt River) P.M.

RECEIVED
B.L.M. AZ STATE OFFICE

MAR 12 1979

10:00 A.M.
PHOENIX, ARIZONA

This claim is located in the NE (Quarter) Section(s) 28, Township(s) IN Gila, Range(s) 14E, (Gila & Salt River) P.M., County, Arizona.

All corners and location monuments used are 2" x 2" x 5' posts.

\$3.00
8:00
M

STATE OF ARIZONA)
COUNTY OF Gila) SS. 436734

I hereby certify that the within instrument was filed and recorded at the request of Exxon Minerals Company in Book or Docket 466, Page 204, and indexed in Mines. on Jan. 25, 1979 at 8:00 A. M.

WITNESS my hand and official seal the day and year aforesaid.

MARY V. DE PAOLI
County Recorder

By Mary V. De Paoli
Recorder

P5:A3
9/11/78

INDEXED
MICROFILMED
PAGE
COMPARED

MAP FILED IN A MC 35732

NOTICE IS HEREBY GIVEN that the Pinto Cop. No. 1 (A) Lode Mining Claim has been located by Exxon Corporation, a qualified corporation, whose address is c/o Exxon Minerals Company, U.S.A., P. O. Box 120, Denver, Colorado 80201, as follows:

The date of location is January 19, 1979.

The length and width of the claim in feet, and the distance in feet from the location monument to each end of the claim, the general course of the claim, and the locality of the claim with reference to a permanent monument whereby the claim can be identified and the section, township, and range in which the notice of location is posted are all shown on the appended and attached plat, which plat is by reference made a part hereof.

35838

A MC

EXXON CORPORATION, locator

STATE OF NEW MEXICO)
COUNTY OF BERNALILLO) SS.

By Felix Steele
Its agent
P.O. Box 120
DENVER, COLO. 80201

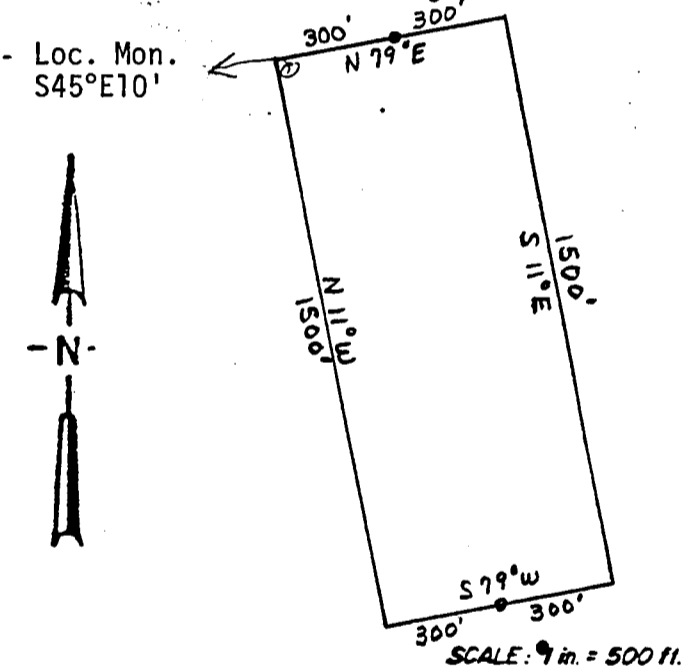
Subscribed, sworn to and acknowledged before me this 22 day of JANUARY, 1979, by FELIX STEELE as Agent for Exxon Corporation.

Claudia White
Notary Public

My commission expires: 10/3/81

PLAT OF THIS LODE CLAIM

(Bearings and distances are approximate, but will allow the claim to be found and identified on the ground.)



From the northeast corner of this claim bear East, 450 feet and South, 450 feet to United States Location

Monument No. 2652 in Section 27 Township 1 North, Range 14 East (Gila & Salt River) P.M.

RECEIVED
B.L.M. AZ STATE OFFICE

MAR 12 1979

10:00 A.M.
PHOENIX, ARIZONA

This claim is located in the NE & NW, SW (Quarter) Section(s) 27, 22, Township(s) 1N, Range(s) 14E, (Navajo), (Gila & Salt River) P.M., Gila County, Arizona.

All corners and location monuments used are 2" x 2" x 5' posts.

STATE OF ARIZONA)
COUNTY OF Gila) SS. 436740

I hereby certify that the within instrument was filed and recorded at the request of Exxon Minerals Company in Book or Docket 466, Page 210, and indexed in Mines on Jan. 25, 1979 at 8:00 A. M.

WITNESS my hand and official seal the day and year aforesaid.

MARY V. DE PAOLI,
County Recorder

By Mary V. De Paoli,
Recorder

INDEXED
MICROFILMED
PAGED
COMPARED

MAP FILED IN A MC

35792

P5:A3
9/11/78

NOTICE IS HEREBY GIVEN that the Pinto Copper No. 2 (A) Lode Mining Claim has been located by Exxon Corporation, a qualified corporation, whose address is c/o Exxon Minerals Company, U.S.A., P. O. Box 120, Denver, Colorado 80201, as follows:

The date of location is January 19, 1979.

The length and width of the claim in feet, and the distance in feet from the location monument to each end of the claim, the general course of the claim, and the locality of the claim with reference to a permanent monument whereby the claim can be identified and the section, township, and range in which the notice of location is posted are all shown on the appended and attached plat, which plat is by reference made a part hereof.

A MC 35839

EXXON CORPORATION, locator

By Felix Steele
Its agent
P.O. Box 120
DENVER, COLO. 80201

STATE OF NEW MEXICO)
COUNTY OF BERNALILLO) SS.

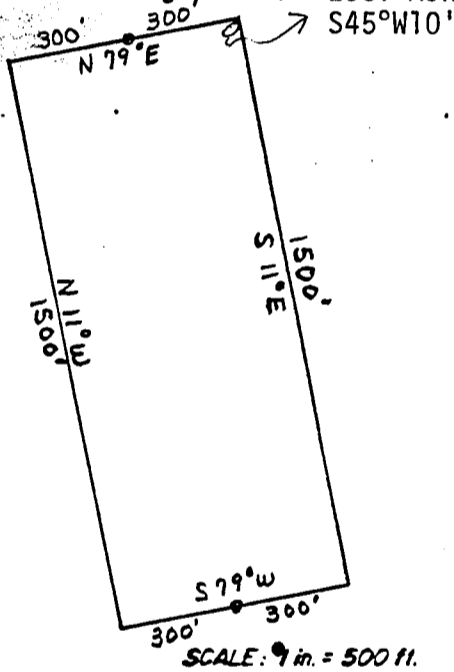
Subscribed, sworn to and acknowledged before me this 22 day of JANUARY, 1979, by FELIX STEELE as Agent for Exxon Corporation.

Claudia White
Notary Public

My commission expires: 10/3/81

PLAT OF THIS LODE CLAIM

(Bearings and distances are approximate, but will allow the claim to be found and identified on the ground.) Loc. Mon.



From the northeast corner of this claim bear East, 1080 feet and South, 400 feet to United States Location

Monument No. 2652 in Section 27 Township 1 North, Range 14 East, (Gila & Salt River) P.M.

RECEIVED
B.L.M. AZ STATE OFFICE

MAR 12 1979

10:00 A.M.
PHOENIX, ARIZONA

This claim is located in the NW, SW (Quarter) Section(s) 27, -22, Township(s) 1N, Range(s) 14E, (Navajo), (Gila & Salt River) P.M., Gila County, Arizona.

All corners and location monuments used are 2" x 2" x 5' posts.

STATE OF ARIZONA)
COUNTY OF Gila) SS. 436741

I hereby certify that the within instrument was filed and recorded at the request of Exxon Minerals Company in Book or Docket 466, Page 211, and indexed in Mines on Jan. 25, 1979 at 8:00 A, M.

WITNESS my hand and official seal the day and year aforesaid.

MARY V. DE PAOLI
County Recorder

By Mary V. De Paoli
Recorder

P5:A3
9/11/78

INDEXED
MICROFILMED
PAGED
COMPARED

MAP FILED IN A MC 35792

NOTICE IS HEREBY GIVEN that the Pinto Copper No. 3 (A) Lode Mining Claim has been located by Exxon Corporation, a qualified corporation, whose address is c/o Exxon Minerals Company, U.S.A., P. O. Box 120, Denver, Colorado 80201, as follows:

The date of location is January 19, 1979.

The length and width of the claim in feet, and the distance in feet from the location monument to each end of the claim, the general course of the claim, and the locality of the claim with reference to a permanent monument whereby the claim can be identified and the section, township, and range in which the notice of location is posted are all shown on the appended and attached plat, which plat is by reference made a part hereof.

A MC 35840

EXXON CORPORATION, locator

STATE OF NEW MEXICO)
COUNTY OF BERNALILLO) SS.

By Felix Steele
Its agent
P.O. Box 120
DENVER, COLO. 80201

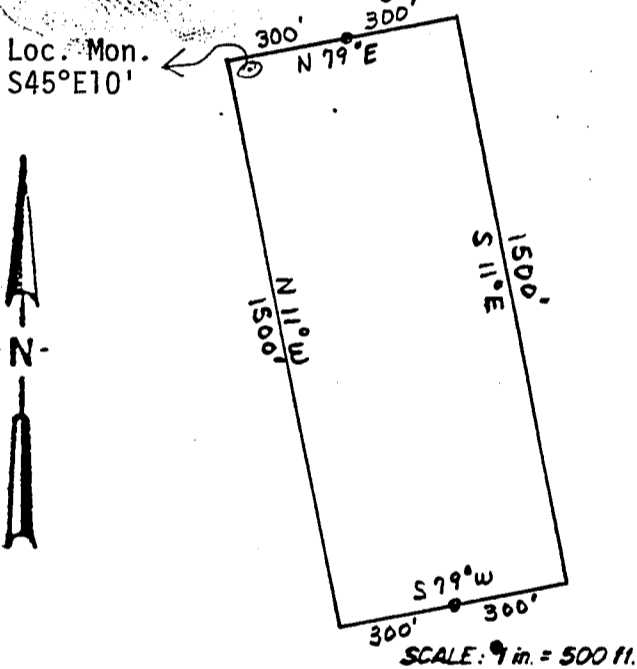
Subscribed, sworn to and acknowledged before me this 22 day of JANUARY, 19 79, by FELIX STEELE as Agent for Exxon Corporation.

Claudia White
Notary Public

My commission expires: 10/3/81

PLAT OF THIS LODE CLAIM

(Bearings and distances are approximate, but will allow the claim to be found and identified on the ground.)



From the northeast corner of this claim bear East 1700 feet and South 300 feet to United States Location

Monument No. 2652 in Section 27 Township 1 North, Range 14 East (Gila & Salt River) P.M.

RECEIVED
B.L.M. AZ STATE OFFICE

MAR 12 1979

10:00 A.M.
PHOENIX, ARIZONA

This claim is located in the NW, SW (Quarter) Section(s) 27, 22, Township(s) 1N, Range(s) 14E, (Navajo), (Gila & Salt River) P.M., Gila County, Arizona.

All corners and location monuments used are 2" x 2" x 5' posts.

STATE OF ARIZONA)
COUNTY OF Gila) SS. 436742

I hereby certify that the within instrument was filed and recorded at the request of Exxon Minerals Company in Book or Docket 466, Page 212, and indexed in Mines. On Jan. 25, 1979 at 8:00 A. M.

WITNESS my hand and official seal the day and year aforesaid.

MARY V. DE PAOLI
County Recorder

By Mary V. De Paoli
Recorder

P5:A3
9/11/78

INDEXED
MICROFILMED
PAGED
COMPARED

MAP FILED IN A MC 35792

NOTICE IS HEREBY GIVEN that the Pinto Copper No. 4 (A) Lode Mining Claim has been located by Exxon Corporation, a qualified corporation, whose address is c/o Exxon Minerals Company, U.S.A., P. O. Box 120, Denver, Colorado 80201, as follows:

The date of location is January 19, 1979.

The length and width of the claim in feet, and the distance in feet from the location monument to each end of the claim, the general course of the claim, and the locality of the claim with reference to a permanent monument whereby the claim can be identified and the section, township, and range in which the notice of location is posted are all shown on the appended and attached plat, which plat is by reference made a part hereof.

A MC 35841

EXXON CORPORATION, locator

By Felix Steele
Its agent

STATE OF NEW MEXICO)
COUNTY OF BERNALILLO) SS.

P.O. Box 120
DENVER, COLO. 80201

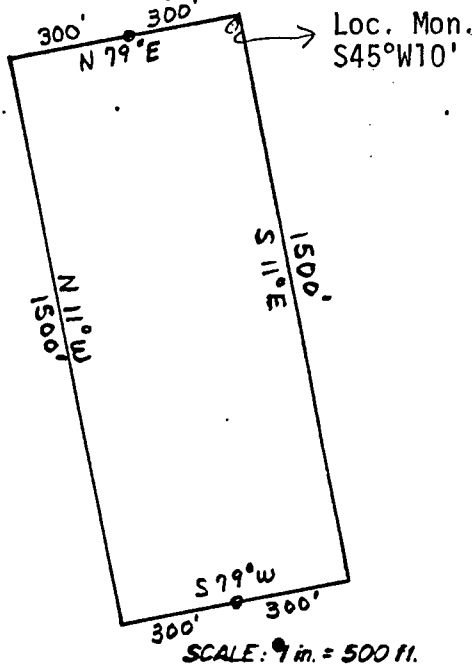
Subscribed, sworn to and acknowledged before me this 22 day of JANUARY, 1979, by FELIX STEELE as Agent for Exxon Corporation.

Claudia White
Notary Public

My commission expires: 10/3/81

PLAT OF THIS LODE CLAIM

(Bearings and distances are approximate, but will allow the claim to be found and identified on the ground.)



From the northeast corner of this claim bear East 2300 feet and South 150 feet to United States Location

Monument No. 2652 in Section 27 Township 1 North, Range 14 East, (Gila & Salt River) P.M.

RECEIVED
B.L.M. AZ STATE OFFICE

MAR 12 1979

10:00 A.M.
PHOENIX, ARIZONA

This claim is located in the NW (Quarter) Section(s) 27, Township(s) 1N, Range(s) 14E, (Navajo), (Gila & Salt River) P.M., Gila County, Arizona.

All corners and location monuments used are 2" x 2" x 5' posts.

STATE OF ARIZONA)
COUNTY OF Gila) SS.

436743

I hereby certify that the within instrument was filed and recorded at the request of Exxon Minerals Company in Book or Docket 466, Page 213, and indexed in Mines on Jan. 25, 1979 at 8:00 A. M.

WITNESS my hand and official seal the day and year aforesaid.

MARY V. DE PAOLI
County Recorder

By Mary V. De Paoli
Recorder

P5:A3
9/11/78

INDEXED
MICROFILMED
PAGED
COMPARED

MAP FILED IN A MC 35792

NOTICE IS HEREBY GIVEN that the Pinto Copper No. 5 (A) Lode Mining Claim has been located by Exxon Corporation, a qualified corporation, whose address is c/o Exxon Minerals Company, U.S.A., P. O. Box 120, Denver, Colorado 80201, as follows:

The date of location is January 19, 1979.

The length and width of the claim in feet, and the distance in feet from the location monument to each end of the claim, the general course of the claim, and the locality of the claim with reference to a permanent monument whereby the claim can be identified and the section, township, and range in which the notice of location is posted are all shown on the appended and attached plat, which plat is by reference made a part hereof.

A MC 35842

EXXON CORPORATION, locator

By Felix Steele
Its agent
P.O. Box 120
DENVER, COLO. 80201

STATE OF NEW MEXICO)
COUNTY OF BERNALILLO) SS.

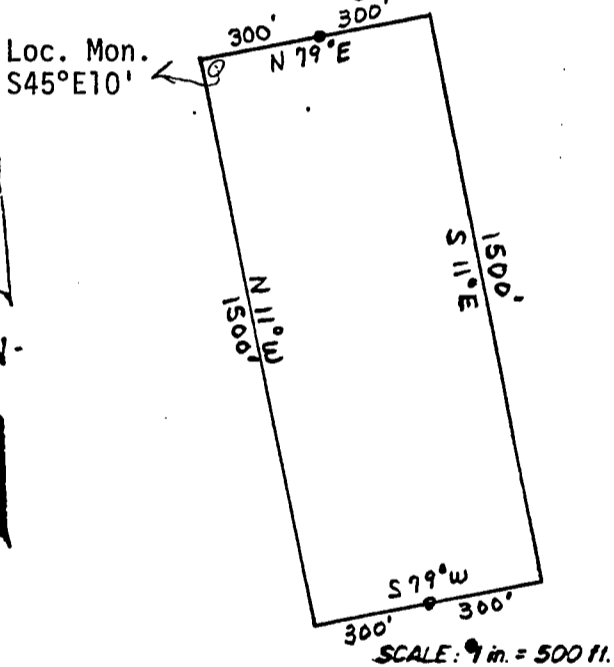
Subscribed, sworn to and acknowledged before me this 22 day of JANUARY, 19 79, by FELIX STEELE as Agent for Exxon Corporation.

Claudia White
Notary Public

My commission expires: 10/3/81

PLAT OF THIS LODE CLAIM

(Bearings and distances are approximate, but will allow the claim to be found and identified on the ground.)



From the northeast corner of this claim bear East 2920 feet and South 20 feet to United States Location

Monument No. 2652 in Section 27 Township 1 North, Range 14 East, (Gila & Salt River) P.M.

RECEIVED
B.L.M. AZ STATE OFFICE

MAR 12 1979

10:00 A.M.
PHOENIX, ARIZONA

This claim is located in the NW, NE (Quarter) Section(s) 27, 28, Township(s) 1N, Range(s) 14E, (Navajo), (Gila & Salt River) P.M., Gila County, Arizona.

All corners and location monuments used are 2" x 2" x 5' posts.

STATE OF ARIZONA)
COUNTY OF Gila) SS. 436744

I hereby certify that the within instrument was filed and recorded at the request of Exxon Minerals Company in Book or Docket 466, Page 214, and indexed in Mines on Jan. 25, 1979 at 8:00 A. M.

WITNESS my hand and official seal the day and year aforesaid.

MARY V. DE PAOLI
County Recorder

By Mary V. De Paoli
Recorder

P5:A3
9/11/78

INDEXED
MICROFILMED

PAGED
COMPARED

MAP FILED IN A MC 35792

NOTICE IS HEREBY GIVEN that the Pinto Copper No. 6 (A) Lode Mining Claim has been located by Exxon Corporation, a qualified corporation, whose address is c/o Exxon Minerals Company, U.S.A., P. O. Box 120, Denver, Colorado 80201, as follows:

The date of location is January 19, 1979.

The length and width of the claim in feet, and the distance in feet from the location monument to each end of the claim, the general course of the claim, and the locality of the claim with reference to a permanent monument whereby the claim can be identified and the section, township, and range in which the notice of location is posted are all shown on the appended and attached plat, which plat is by reference made a part hereof.

A MC 35843

EXXON CORPORATION, locator

By Felix Steele
Its agent

STATE OF NEW MEXICO)
COUNTY OF BERNALILLO) SS.

P.O. Box 120
DENVER, COLO. 80201

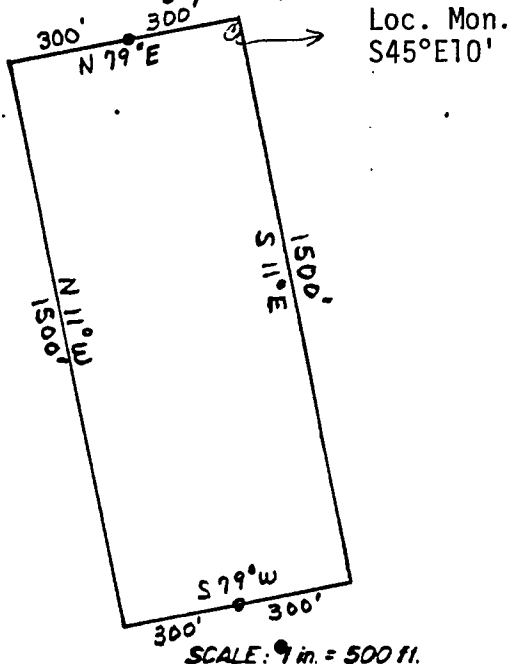
Subscribed, sworn to and acknowledged before me this 22 day of JANUARY, 19 79, by FELIX STEELE as Agent for Exxon Corporation.

Claudia White
Notary Public

My commission expires: 10/3/81

PLAT OF THIS LODE CLAIM

(Bearings and distances are approximate, but will allow the claim to be found and identified on the ground.)



From the northeast corner of this claim bear East, 3500 feet and North, 80 feet to United States Location

Monument No. 2652 in Section 27 Township 1 North, Range 14 East (Gila & Salt River) P.M.

RECEIVED
B.L.M. AZ STATE OFFICE

MAR 12 1979

10:00 A.M.
PHOENIX, ARIZONA

This claim is located in the NE (Quarter) Section(s) 28, Township(s) 1N, Range(s) 14E, (Navajo), (Gila & Salt River) P.M., Gila County, Arizona.

All corners and location monuments used are 2" x 2" x 5' posts.

STATE OF ARIZONA)
COUNTY OF Gila) SS. 436749

I hereby certify that the within instrument was filed and recorded at the request of Exxon Minerals Company in Book or Docket 466, Page 219, and indexed in Mines on Jan. 25, 1979 at 8:00 A. M.

WITNESS my hand and official seal the day and year aforesaid.

MARY V. DE PAOLI
County Recorder

By Mary V. De Paoli
Recorder

INDEXED

MICROFILMED

PAGED
COMPARED

MAP FILED IN A MC

35792

P5:A3
9/11/78

NOTICE IS HEREBY GIVEN that the Pinto Copper No. 7 (A) Lode Mining Claim has been located by Exxon Corporation, a qualified corporation, whose address is c/o Exxon Minerals Company, U.S.A., P. O. Box 120, Denver, Colorado 80201, as follows:

The date of location is January 19, 1979.

The length and width of the claim in feet, and the distance in feet from the location monument to each end of the claim, the general course of the claim, and the locality of the claim with reference to a permanent monument whereby the claim can be identified and the section, township, and range in which the notice of location is posted are all shown on the appended and attached plat, which plat is by reference made a part hereof.

A MC 35844

EXXON CORPORATION, locator

By Felix Steele
Its agent

STATE OF NEW MEXICO)
COUNTY OF BERNALILLO) SS.

P.O. Box 120
DENVER, COLO. 80201

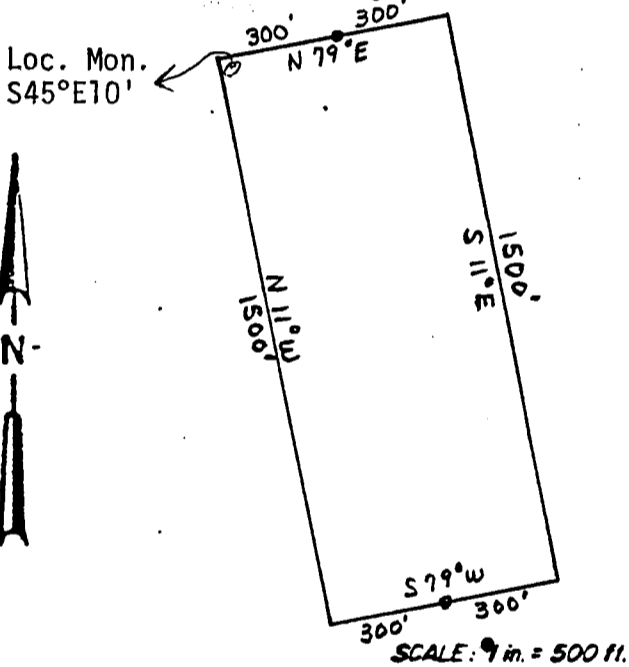
Subscribed, sworn to and acknowledged before me this 22 day of JANUARY, 19 79, by FELIX STEELE as Agent for Exxon Corporation.

Claudia J. White
Notary Public

My commission expires: 10/3/81

PLAT OF THIS LODE CLAIM

(Bearings and distances are approximate, but will allow the claim to be found and identified on the ground.)



From the northeast corner of this claim bear East 4150 feet and North 200 feet to United States Location

Monument No. 2652 in Section 27 Township 1 North, Range 14 East, (Gila & Salt River) P.M.

RECEIVED
B.L.M. AZ STATE OFFICE

MAR 12 1979

10:00 A.M.
PHOENIX, ARIZONA

This claim is located in the NE (Quarter) Section(s) 28, Township(s) 1N, Range(s) 14E, (~~Nxxxxx~~), (Gila & Salt River) P.M., Gila County, Arizona.

All corners and location monuments used are 2" x 2" x 5' posts.

8:00
8:00
M
STATE OF ARIZONA)
COUNTY OF Gila) SS. * 436752

I hereby certify that the within instrument was filed and recorded at the request of Exxon Minerals Company in Book or Docket 466, Page 222, and indexed in Mines. on Jan. 25, 1979 at 8:00 A. M.

WITNESS my hand and official seal the day and year aforesaid.

MARY V. DE PAGLI
County Recorder

By Mary V. De Paoli
Recorder

P5:A3
9/11/78

INDEXED
MICROFILMED
PAGED
COMPARED

MAP FILED IN A MC 35792

KEY PAGE 200
NOTICE IS HEREBY GIVEN that the Pinto Copper No. 8 (A) Lode Mining Claim has been located by Exxon Minerals Company, a qualified corporation, whose address is c/o Exxon Minerals Company, U.S.A., P. O. Box 120, Denver, Colorado 80201, as follows:

The date of location is January 19, 1979.

The length and width of the claim in feet, and the distance in feet from the location monument to each end of the claim, the general course of the claim, and the locality of the claim with reference to a permanent monument whereby the claim can be identified and the section, township, and range in which the notice of location is posted are all shown on the appended and attached plat, which plat is by reference made a part hereof.

A MC 35845

EXXON CORPORATION, locator

By Felix Steele
Its agent
P.O. Box 120
DENVER, COLO. 80201

STATE OF NEW MEXICO)
COUNTY OF BERNALILLO) SS.

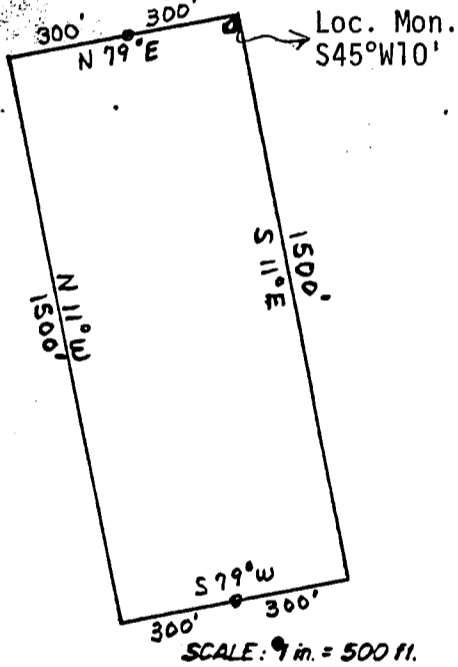
Subscribed, sworn to and acknowledged before me this 22 day of JANUARY, 1979, by FELIX STEELE as Agent for Exxon Corporation.

Claudia White
Notary Public

My commission expires: 10/3/81

PLAT OF THIS LODE CLAIM

(Bearings and distances are approximate, but will allow the claim to be found and identified on the ground.)



From the northeast corner of this claim bear East, 420 feet and North, 280 feet to United States Location

Monument No. 2652 in Section 27 Township 1 North, Range 14 East, (Gila & Salt River) P.M.

RECEIVED
B.L.M. AZ STATE OFFICE

MAR 12 1979

10:00 A.M.
PHOENIX, ARIZONA

This claim is located in the NE (Quarter) Section(s) 28, Township(s) 1N, Range(s) 14E, (Navajo), (Gila & Salt River) P.M., Gila County, Arizona.

All corners and location monuments used are 2" x 2" x 5' posts.

\$300
8:00

STATE OF ARIZONA)
COUNTY OF Gila) SS. 436753

I hereby certify that the within instrument was filed and recorded at the request of Exxon Minerals Company in Book or Docket 466, Page 223, and indexed in Mines. on Jan. 25, 1979 at 8:00 A. M.

Mrs. L.L. Sciba
Exxon Minerals Co. U.S.A.
P.O. Box 120
Denver, Colorado
80201

MARY V. DE PAOLI
County Recorder

By Mary V. De Paoli
Recorder

INDEXED

MICROFILMED

PAGED

COMPARED

P5:A3
9/11/78

MAP FILED IN A MC 35792

NOTICE IS HEREBY GIVEN that the Pinto Copper No. 9 (A) Lode Mining Claim has been located by Exxon Corporation, a qualified corporation, whose address is c/o Exxon Minerals Company, U.S.A., P. O. Box 120, Denver, Colorado 80201, as follows:

The date of location is January 19, 1979.

The length and width of the claim in feet, and the distance in feet from the location monument to each end of the claim, the general course of the claim, and the locality of the claim with reference to a permanent monument whereby the claim can be identified and the section, township, and range in which the notice of location is posted are all shown on the appended and attached plat, which plat is by reference made a part hereof.

A MC 35846

EXXON CORPORATION, locator

By Felix Steele
Its agent
P.O. Box 120
DENVER, Colo. 80201

STATE OF NEW MEXICO)
COUNTY OF BERNALILLO) SS.

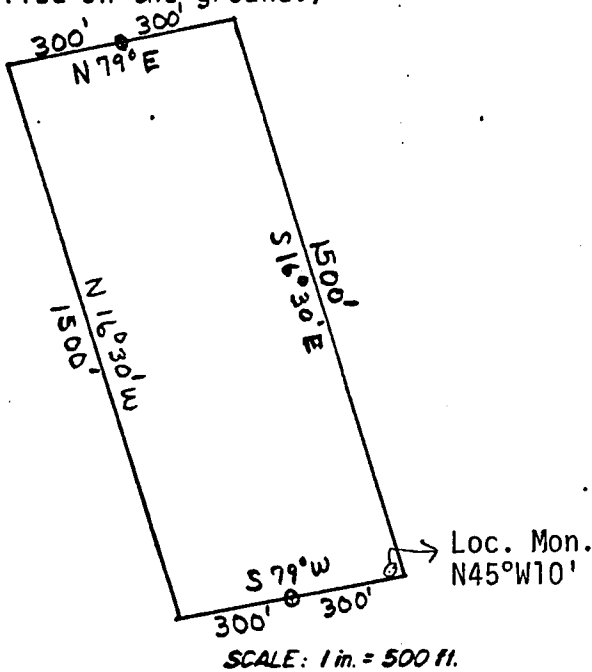
Subscribed, sworn to and acknowledged before me this 22 day of JANUARY, 1979, by FELIX STEELE as Agent for Exxon Corporation.

Claudia Roberts
Notary Public

My commission expires: 10/3/81

PLAT OF THIS LODE CLAIM

(Bearings and distances are approximate, but will allow the claim to be found and identified on the ground.)



From the northeast corner of this claim bear East, 4750 feet and North, 900 feet to United States Location

Monument No. 2652 in Section 27 Township 1 North, Range 14 East, (Gila & Salt River) P.M.

RECEIVED
B.L.M. AZ STATE OFFICE

MAR 12 1979

10:00 A.M.
PHOENIX, ARIZONA

This claim is located in the NE (Quarter) Section(s) 28, Township(s) 1N, Range(s) 14E, (Gila & Salt River) P.M., Gila County, Arizona.

All corners and location monuments used are 2" x 2" x 5' posts.

\$3.00
8:00

STATE OF ARIZONA)
COUNTY OF Gila) SS. 436735

I hereby certify that the within instrument was filed and recorded at the request of Exxon Minerals Company in Book or Docket 466, Page 205, and indexed in Mines on Jan. 25, 1979 at 8:00 A. M.

WITNESS my hand and official seal the day and year aforesaid.

MARY V. DE PAOLI
County Recorder

By Mary V. De Paoli
Recorder

P5:A3
9/11/78

INDEXED
MICROFILMED
PAGE
COMPARED

MAP FILED IN A MC 35792

NOTICE IS HEREBY GIVEN that the Pinto Copp No. 10 (A) Lode Mining Claim has been located by Exxon Corporation, a qualified corporation, whose address is c/o Exxon Minerals Company, U.S.A., P. O. Box 120, Denver, Colorado 80201, as follows:

The date of location is January 19, 1979.

The length and width of the claim in feet, and the distance in feet from the location monument to each end of the claim, the general course of the claim, and the locality of the claim with reference to a permanent monument whereby the claim can be identified and the section, township, and range in which the notice of location is posted are all shown on the appended and attached plat, which plat is by reference made a part hereof.

A MC 35847

EXXON CORPORATION, locator

STATE OF New Mexico)
COUNTY OF BERNALILLO) SS.

By Felix Steele
Its agent
P.O. Box 120
DENVER, COLO. 80201

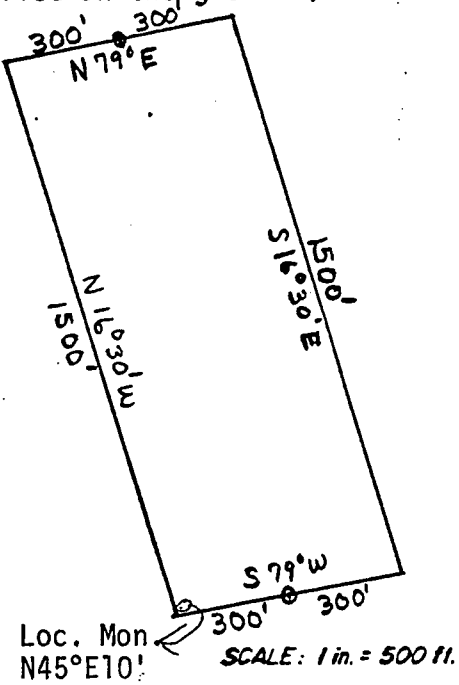
Subscribed, sworn to and acknowledged before me this 22 day of JANUARY, 19 79, by FELIX STEELE as Agent for Exxon Corporation.

Clara White
Notary Public

My commission expires: 10/3/81

PLAT OF THIS LODE CLAIM

(Bearings and distances are approximate, but will allow the claim to be found and identified on the ground.)



From the northeast corner of this claim bear East 5300 feet and North 1020 feet to United States Location

Monument No. 2652 in Section 27 Township 1 North, Range 14 East, (Gila & Salt River) P.M.

RECEIVED
B.L.M. AZ STATE OFFICE

MAR 12 1979

10:00 A.M.
PHOENIX, ARIZONA

This claim is located in the NE (Quarter) Section(s) 28, Township(s) 1N, Range(s) 14E, (Gila & Salt River) P.M., Gila County, Arizona.

All corners and location monuments used are 2" x 2" x 5' posts.

STATE OF ARIZONA)
COUNTY OF Gila) SS. 436736

I hereby certify that the within instrument was filed and recorded at the request of Exxon Minerals Company in Book or Docket 466, Page 206, and indexed in Mines. on Jan. 25, 1979 at 8:00 A. M.

WITNESS my hand and official seal the day and year aforesaid.

MARY V. DE PAOLI
County Recorder

By Mary V. De Paoli
Recorder

P5:A3
9/11/78

INDEXED
MICROFILMED
PAGED
COMPARED

MAP FILED IN A MC 35732

NOTICE IS HEREBY GIVEN that the Pinto Copper No. 11 (A) Lode Mining Claim has been located by Exxon Corporation, a qualified corporation, whose address is c/o Exxon Minerals Company, U.S.A., P. O. Box 120, Denver, Colorado 80201, as follows:

The date of location is January 19, 1979.

The length and width of the claim in feet, and the distance in feet from the location monument to each end of the claim, the general course of the claim, and the locality of the claim with reference to a permanent monument whereby the claim can be identified and the section, township, and range in which the notice of location is posted are all shown on the appended and attached plat, which plat is by reference made a part hereof.

A MC 35848

EXXON CORPORATION, locator

By Felix Steele
Its agent

STATE OF NEW MEXICO)
COUNTY OF BERNALILLO) SS.

P.O. Box 120
DENVER, COLO. 80201

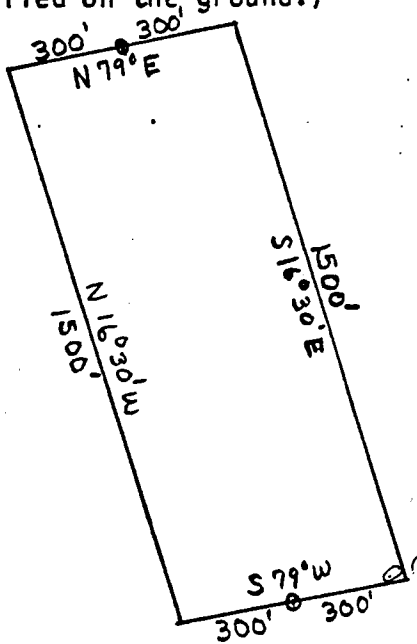
Subscribed, sworn to and acknowledged before me this 22 day of JANUARY, 1979, by FELIX STEELE as Agent for Exxon Corporation.

Claudia White
Notary Public

My commission expires: 10/3/81

PLAT OF THIS LODE CLAIM

(Bearings and distances are approximate, but will allow the claim to be found and identified on the ground.)



From the northeast corner of this claim bear East 5920 feet and North 1150 feet to United States Location

Monument No. 2652 in Section 27 Township 1 North, Range 14 East, (Gila & Salt River) P.M.

RECEIVED
B.L.M. AZ STATE OFFICE

MAR 12 1979

10:00 A.M.
PHOENIX, ARIZONA

This claim is located in the NE & NW (Quarter) Section(s) 28, Township(s) 1N, Range(s) 14E, (Gila & Salt River) P.M., Gila County, Arizona.

All corners and location monuments used are 2" x 2" x 5' posts.

8:00

STATE OF ARIZONA)
COUNTY OF Gila) SS. 436737

I hereby certify that the within instrument was filed and recorded at the request of Exxon Minerals Company in Book or Docket 466, Page 207, and indexed in Mines. on Jan. 25, 1979 at 8:00 A. M.

WITNESS my hand and official seal the day and year aforesaid.

MARY V. DE PAOLI
County Recorder

By Mary V. De Paoli
Recorder

INDEXED
MICROFILMED

P5:A3
9/11/78

PAGED
COMPARED

MAP FILED IN A MC 35792

NOTICE IS HEREBY GIVEN that the Pinto Copper No. 12 (A) Lode Mining Claim has been located by Exxon Corporation, a qualified corporation, whose address is c/o Exxon Minerals Company, U.S.A., P. O. Box 120, Denver, Colorado 80201, as follows:

The date of location is January 19, 1979.

The length and width of the claim in feet, and the distance in feet from the location monument to each end of the claim, the general course of the claim, and the locality of the claim with reference to a permanent monument whereby the claim can be identified and the section, township, and range in which the notice of location is posted are all shown on the appended and attached plat, which plat is by reference made a part hereof.

A MC 35849

EXXON CORPORATION, locator

By Felix Steele
Its agent
P.O. Box 120
DENVER, COLO. 80201

STATE OF NEW MEXICO)
COUNTY OF BERNALILLO) SS.

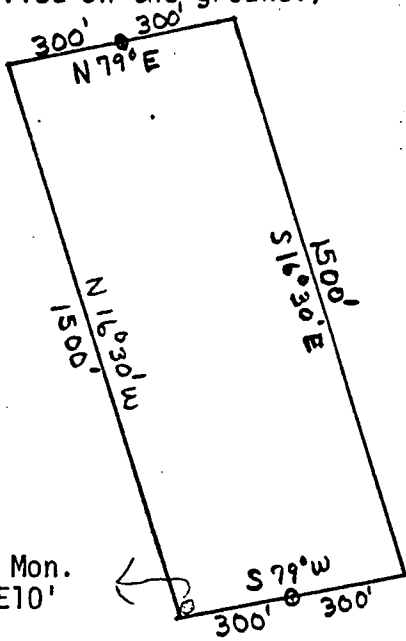
Subscribed, sworn to and acknowledged before me this 22 day of JANUARY, 1979, by FELIX STEELE as Agent for Exxon Corporation.

Claudia White
Notary Public

My commission expires: 10/3/81

PLAT OF THIS LODE CLAIM

(Bearings and distances are approximate, but will allow the claim to be found and identified on the ground.)



From the northeast corner of this claim bear East, 6550 feet and North, 1280 feet to United States Location

Monument No. 2652 in Section 27 Township 1 North, Range 14 East, (Gila & Salt River) P.M.

RECEIVED
B.L.M. AZ STATE OFFICE

MAR 12 1979

10:00 A.M.
PHOENIX, ARIZONA

This claim is located in the NW (Quarter) Section(s) 28, Township(s) 1N, Range(s) 14E, (Gila & Salt River) P.M., Gila County, Arizona.

All corners and location monuments used are 2" x 2" x 5' posts.

STATE OF ARIZONA)
COUNTY OF Gila) SS. **436738**

I hereby certify that the within instrument was filed and recorded at the request of Exxon Minerals Company in Book or Docket 466, Page 208, and indexed in Mines on Jan. 25, 1979 at 8:00 A. M.

WITNESS my hand and official seal the day and year aforesaid.

MARY V. DE PAOLI
County Recorder

By Mary V. De Paoli
Recorder

INDEXED
MICROFILMED
PAGED
COMPARED

P5:A3
9/11/78

MAP FILED IN A MC 35792

NOTICE IS HEREBY GIVEN that the Pinto Copper No. 13 (A) Lode Mining Claim has been located by Exxon Minerals Company, a qualified corporation, whose address is c/o Exxon Minerals Company, U.S.A., P. O. Box 120, Denver, Colorado 80201, as follows:

The date of location is January 19, 1979.

The length and width of the claim in feet, and the distance in feet from the location monument to each end of the claim, the general course of the claim, and the locality of the claim with reference to a permanent monument whereby the claim can be identified and the section, township, and range in which the notice of location is posted are all shown on the appended and attached plat, which plat is by reference made a part hereof.

A MC 35850

EXXON CORPORATION, locator

By Felix Steele

STATE OF NEW MEXICO)
COUNTY OF BERNALILLO) SS.

Its agent
P.O. Box 120
DENVER, COLO. 80201

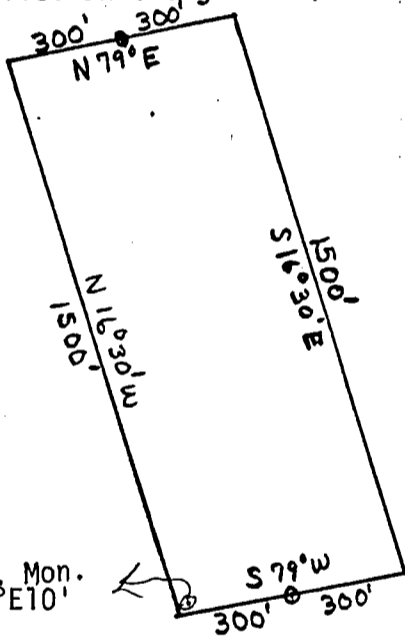
Subscribed, sworn to and acknowledged before me this 22 day of JANUARY, 19 79, by FELIX STEELE as Agent for Exxon Corporation.

Claudia White
Notary Public

My commission expires: 10/3/81

PLAT OF THIS LODE CLAIM

(Bearings and distances are approximate, but will allow the claim to be found and identified on the ground.)



From the northeast corner of this claim bear East 7100 feet and North 1600 feet to United States Location

Monument No. 2652 in Section 27 Township 1 North, Range 14 East, (Gila & Salt River) P.M.

RECEIVED
B.L.M. AZ STATE OFFICE

MAR 12 1979

10:00 A.M.
PHOENIX, ARIZONA

This claim is located in the NW & SW (Quarter) Section(s) 28, Township(s) 1N, Range(s) 14E, (Gila & Salt River) P.M., Gila County, Arizona.

All corners and location monuments used are 2" x 2" x 5' posts.

STATE OF ARIZONA)
COUNTY OF Gila) SS. 436739

I hereby certify that the within instrument was filed and recorded at the request of Exxon Minerals Company in Book or Docket 466, Page 209, and indexed in Mines on Jan. 25, 1979 at 8:00 A. M.

WITNESS my hand and official seal the day and year aforesaid.

MARY V. DE PAOLI
County Recorder

By Mary V. De Paoli
Recorder

P5:A3
9/11/78

INDEXED
MICROFILMED
PAGED
COMPARED

MAP FILED IN A MC 35792

DEAD

DEAD

DEAD


RELINQUISHMENT OF UNPATENTED MINING CLAIMS

WHEREAS, Inspiration Consolidated Copper Company (hereinafter referred to as "I.C.C.Co.") is the holder of the following unpatented mining claims:

Claim Name	Gila County Recorder's Office		B.L.M. No.
	Book	Page	
Not-A-Nuff	255	534	A MC 48123
Miriam	350	548	A MC 48122
Webster Fraction (A)	466	203	A MC 35836

(hereinafter referred to as the "mining claims");


NOW, THEREFORE, I.C.C.Co. hereby abandons the mining claims and relinquishes all its right, title and interest to said mining claims.



 Jake Timmers
 Sr. Vice President/Operations
 Inspiration Consolidated
 Copper Company

STATE OF ARIZONA)
) ss.
 COUNTY OF GILA)


The foregoing instrument was acknowledged before me this 13th day of August, 1985, by JAKE TIMMERS, Senior Vice President/Operations of INSPIRATION CONSOLIDATED COPPER COMPANY, a Maine corporation, on behalf of the Corporation.



 Notary Public

My commission expires:

2 March 1987



25.2 + P. + H - 1. =
4:00
c

525470


STATE OF ARIZONA, County of Gila, ss:
I do hereby certify that the within instrument was filed and recorded at request of Inspiration Consolidated Copper Co

Date Aug 13, 1985 Time 4:00 P M., Docket 651 Official Records Page 720 & 721

Records of Gila County, Arizona.
WITNESS my hand and official seal the day and year first above written.

Inspiration Consolidated Copper Co.
P.O. Box 5
Claypool, AZ 85532

MARY V. DE PAOLI, County Recorder
By *[Signature]* Deputy




DESCRIPTION OR INVOICE NO.	GROSS AMOUNT	DISCOUNT	OTHER DEDUCTIONS	NET AMOUNT
PARCEL ACQ08709	1490.00	.00	.00	1490.00

----- LEGEND -----
T-SALES TAX F-FREIGHT D-DEPOSIT
C-SERVICE CHG H-SPECIAL HANDLING

REMITTANCE ADVICE
INSPIRATION CONSOLIDATED COPPER COMPANY
00100981 CHECK NO.

DETACH BEFORE DEPOSITING



INSPIRATION
CONSOLIDATED COPPER COMPANY
P.O. BOX 4444
CLAYPOOL, ARIZONA 85532

50-943 0010
213


DATE 8/13/8

*****1,490 AND 00/10

Pay to the order of: BUREAU OF LAND MANAGEMENT
2015 WEST DEER VALLEY ROAD
PHOENIX, AZ 85027

CHEMICAL BANK
6555 RIDINGS ROAD
SYRACUSE, NEW YORK 13206

AMOUNT
1490



INSPIRATION CONSOLIDATED COPPER COMPANY

⑈00100981⑈ ⑆021309434⑆ 755⑈510887⑈

10-1 Quant

NOTICE IS HEREBY GIVEN that the Webster Fraction (A) Lode Mining Claim has been located by Exxon Corporation, a qualified corporation, whose address is c/o Exxon Minerals Company, U.S.A., P. O. Box 120, Denver, Colorado 80201, as follows:

The date of location is January 19, 1979.

The length and width of the claim in feet, and the distance in feet from the location monument to each end of the claim, the general course of the claim, and the locality of the claim with reference to a permanent monument whereby the claim can be identified and the section, township, and range in which the notice of location is posted are all shown on the appended and attached plat, which plat is by reference made a part hereof.

A MC 35836

EXXON CORPORATION, locator

By Felix Steele
Its agent
P.O. Box 120
DENVER, COLO. 80201

STATE OF NEW MEXICO)
COUNTY OF BERNALILLO) SS.

Subscribed, sworn to and acknowledged before me this 22 day of JANUARY, 19 79, by FELIX STEELE as Agent for Exxon Corporation.

Claudia White
Notary Public

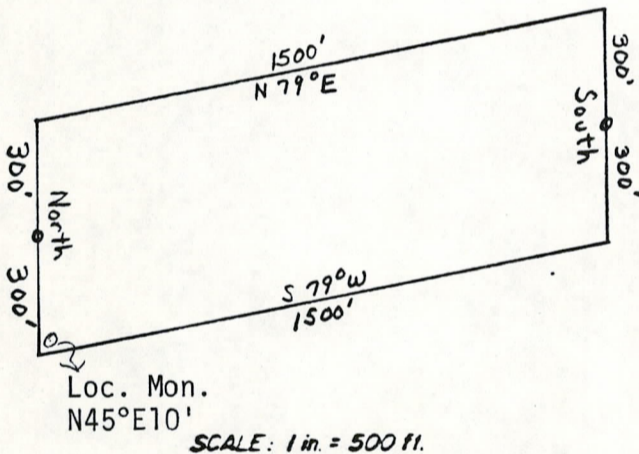
My commission expires: 10/3/81

PLAT OF THIS LODE CLAIM

(Bearings and distances are approximate, but will allow the claim to be found and identified on the ground.)

From the northeast corner of this claim bear West, 850 feet and South, 1380 feet to United States Location

Monument No. 2652 in Section 27 Township 1 North, Range 14 East, (Gila & Salt River) P.M.



RECEIVED
B.L.M. AZ STATE OFFICE

MAR 12 1979

10:00 A.M.
PHOENIX, ARIZONA

This claim is located in the SE & SW (Quarter) Section(s) 22, Township(s) 1N, Range(s) 14E, (~~N 14 E~~), (Gila & Salt River) P.M., Gila County, Arizona.

All corners and location monuments used are 2" x 2" x 5' posts.

STATE OF ARIZONA)
COUNTY OF Gila) SS.

436733

I hereby certify that the within instrument was filed and recorded at the request of Exxon Minerals Company in Book or Docket 466, Page 203, and indexed in Mines. on Jan. 25, 1979 at 8:00 A. M.

WITNESS my hand and official seal the day and year aforesaid.

MARY V. DE PAOLI,
County Recorder

By Mary V. De Paoli,
Recorder

INDEXED
MICROFILMED
PAGED
COMPARED

P5:A3
9/11/78

MAP FILED IN A MC

35792

ARIZONA
INSPIRATION QUADRANGLE
7 1/2-MINUTE SERIES

R 13 E

R 14 E

T 2 N

T 2 N

T 1 N

T 1 N

R 13 E

R 14 E

AMC 35792

EXON MINERALS COMPANY, U.S.A.	AREA	BOHME RANCH	Lode Claims	
	CO & ST	Gila Co., Arizona	BY	FILE NO.
	SCALE	1" = 2000'	PROJ. NO.	DATE

Management - Arizona
for its own reference only and no other use or disclosure is authorized.

RECEIVED
B.L.M. AZ STATE OFFICE
MAR 12 1979
10:00 A.M.
PHOENIX, ARIZONA

